

SIUC RESEARCH PARK PHASE II

CARBONDALE, JACKSON COUNTY, ILLINOIS SECTION 05-00002-00-RP PROJECT HPP-2658(103) C-99-517-06

F.A. RTE.	SECTION	COUNTY	TOTAL SHEETS	SHEET NO.
	05-00002-00-RP	JACKSON	35	1
FED. ROAD DIST. NO. 9		ILLINOIS	FED. AID PROJECT	

CONTRACT NO. 99425

INDEX OF SHEETS

- 1 COVER SHEET
- 2 GENERAL NOTES
- 3 SUMMARY OF QUANTITIES
- 4 TYPICAL SECTIONS
- 5-6 SCHEDULE OF QUANTITIES
- 7-10 PLAN AND PROFILE SHEETS
- 11-13 REMOVAL SHEETS
- 14-16 EROSION CONTROL SHEETS
- 17-22 STRUCTURAL SHEETS
- 23-35 CROSS SECTIONS

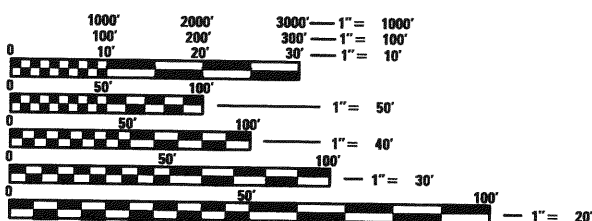
STANDARDS

000001-05	602301-02	701602-04
280001-05	602306-02	701901-01
420001-07	602401-02	780001-02
420101-04	604006-04	781001-03
515001-03	606001-04	BLR 10-6
542301-02	641006-01	

UTILITY OWNERS

SEE SHEET 2

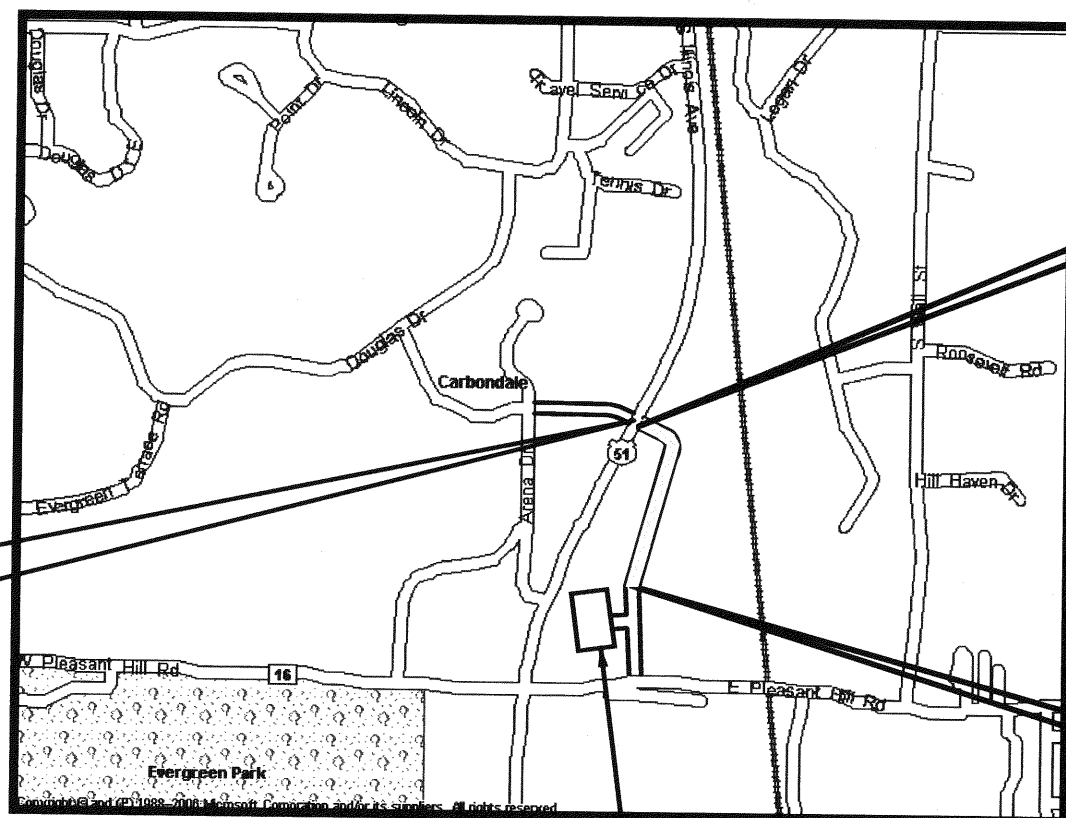
SCALES USED FOR VARIOUS PLAN SHEETS



FULL SIZE PLANS HAVE BEEN PREPARED USING STANDARD ENGINEERING SCALES. REDUCED SIZED PLANS WILL NOT CONFORM TO STANDARD SCALES. IN MAKING MEASUREMENTS ON REDUCED PLANS, THE ABOVE SCALES MAY BE USED.

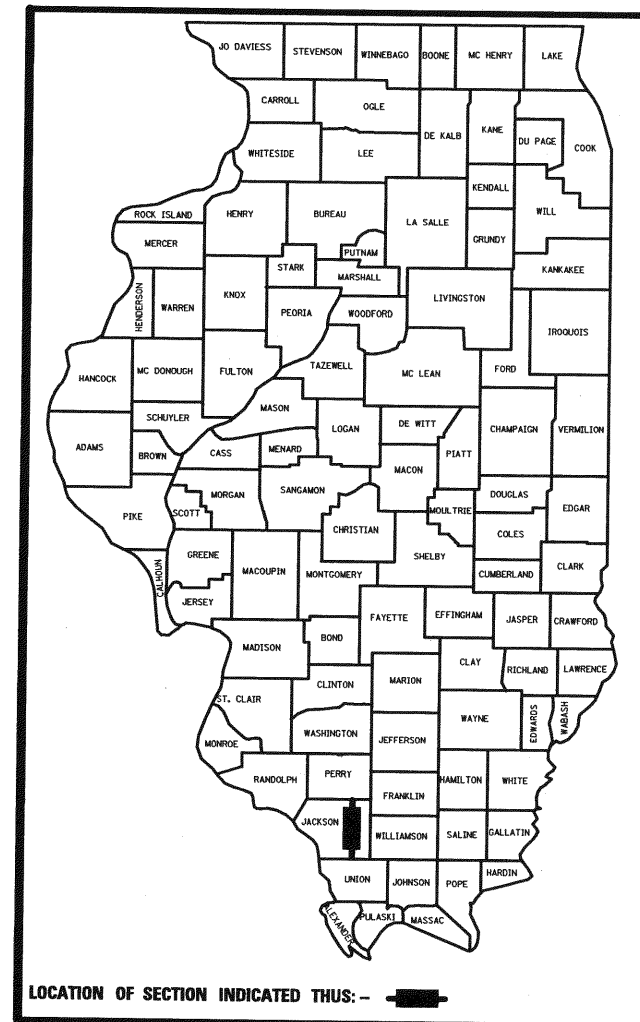
J.U.L.I.E.
JOINT UTILITY LOCATION INFORMATION FOR EXCAVATION
1-800-892-0123

CONTRACT NO. 99425



LOCATION MAP

TOTAL LENGTH OF IMPROVEMENT = 1446.23 FEET = 0.274 MILES



DESIGN SPEED

URBAN 20 MPH

ROADWAY DESIGN DESIGNATION

LOCAL ROAD

DESIGN TRAFFIC

2010 ADT = 1,662

APPROVED *July 19 2010*
Scott Webb
SOUTHERN ILLINOIS UNIVERSITY CARBONDALE

PASSED *JUL 19 2010*
Danni W. Hille
DISTRICT 9 ENGINEER OF LOCAL ROADS & STREETS

RELEASING FOR BID
BASED ON LIMITED
REVIEW *July 19 2010*
Mary C. Lammie
DEPUTY DIRECTOR OF HIGHWAYS, REGION 5 ENGINEER



[Signature]
DATE 7-14-10
ILL PE 062-047531, MARK A. REITZ
LICENSE EXPIRES 12/31/2011
HURST-ROSCH ENGINEERS, INC

PRINTED BY THE AUTHORITY
OF THE STATE OF ILLINOIS

... \Dgn\MAP.dgn 7/14/2010 2:43:14 PM