

FA RTE.	SECTION	COUNTY	TOTAL SHEETS	SHEET NO.
VAR	D2 SG 2022-2	VARIOUS	81	1

CONTRACT NO. 64R29

D-92-073-21

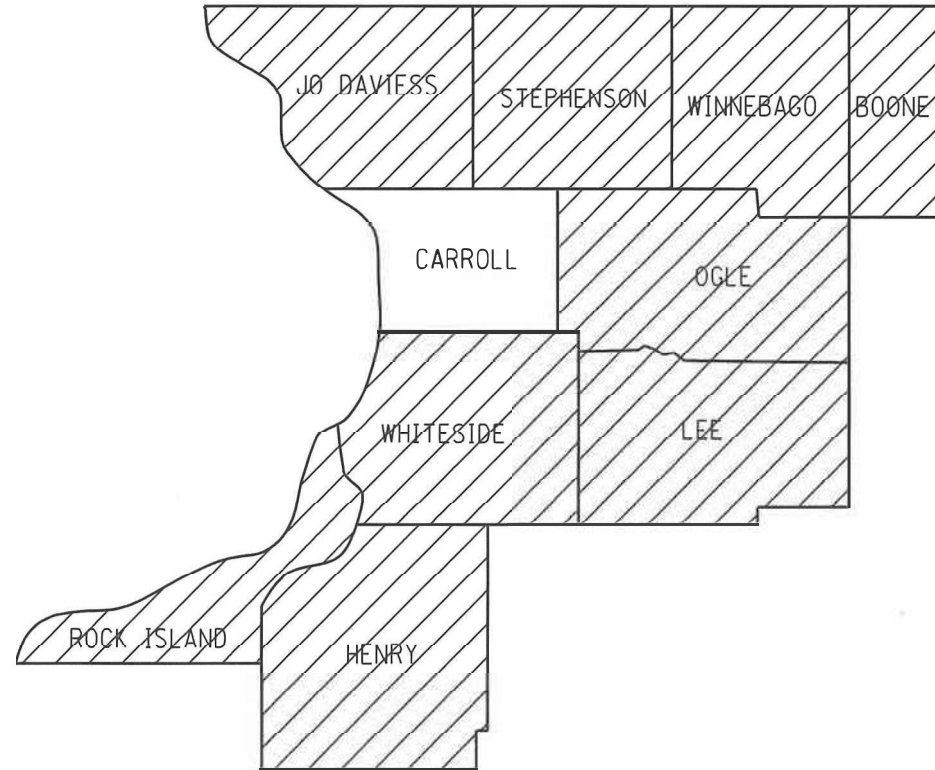
PROJECT ENGINEER: KRISTIE NYDEREK

FOR INDEX OF SHEETS & STATE STANDARDS  
SEE SHEET NO. 2

STATE OF ILLINOIS  
DEPARTMENT OF TRANSPORTATION  
DIVISION OF HIGHWAYS

**PROPOSED  
HIGHWAY PLANS**

VARIOUS ROUTES  
SECTION D2 SG 2022-2  
HSIP-MF6L(976)  
VARIOUS COUNTIES  
C-92-094-21



LOCATION OF SECTION INDICATED THIS: - [Hatched Box]



LOCATION OF SECTION INDICATED THIS: - [Hatched Box]

STATE OF ILLINOIS  
DEPARTMENT OF TRANSPORTATION  
DIVISION OF HIGHWAYS

SUBMITTED June 06, 20 21

[Signature]  
REGION ENGINEER

August 13, 2021  
[Signature]  
ENGINEER OF DESIGN AND ENVIRONMENT

August 13, 2021  
[Signature]  
DIRECTOR OF HIGHWAYS PROJECT IMPLEMENTATION

J.U.L.I.E.  
JOINT UTILITY LOCATION INFORMATION FOR EXCAVATION  
1-800-892-0123

GROSS LENGTH OF PROJECT = 0 FT = 0.0 MILES  
NET LENGTH OF PROJECT = 0 FT = 0.0 MILES

CONTRACT NO. 64R29

PRINTED BY THE AUTHORITY  
OF THE STATE OF ILLINOIS

# INDEX OF SHEETS

- 1 COVER SHEET
- 2 INDEX OF SHEETS, GENERAL NOTES,  
SUMMARY OF QUANTITIES & HIGHWAY STANDARDS
- 3 SUMMARY OF QUANTITIES
- 4-9 SCHEDULE OF QUANTITIES
- 10-11 DETOUR DETAIL
- 12-81 SCHEDULE OF SIGNING WORK

# GENERAL NOTES

1. BOLTS AND ANY WASHERS ON THE FRONT OF THE SIGN SHALL BE STAINLESS STEEL.
  2. ALL BORROW/WASTE/USE SITES MUST BE APPROVED BY THE DEPARTMENT PRIOR TO REMOVING ANY MATERIAL FROM THE PROJECT OR INITIATING ANY EARTHMOVING ACTIVITIES, INCLUDING TEMPORARY, STOCKPILING OUTSIDE THE LIMITS OF CONSTRUCTION.
  3. THE CONTRACTOR SHALL BE RESPONSIBLE FOR LOCATING AND PROTECTING UTILITY PROPERTY DURING SIGN INSTALLATIONS AS OUTLINED IN ARTICLE 107.39 OF THE STANDARD SPECIFICATIONS. A MINIMUM OF 48 HOURS ADVANCE NOTICE IS REQUIRED FOR NON-EMERGENCY WORK. THE JULIE NUMBER IS 800-892-0123.
  4. ALL SIGNS SHALL BE AT A 7 FT BOTTOM WITH THE EXCEPTION OF THE CHEVRONS AT THE INTERCHANGE OF IL 251 AND SPRING CREEK RD/ AUBURN ST. THE CHEVRONS AT THAT LOCATION SHALL BE 5 FT BOTTOM.
- IDOT IS NOT A MEMBER OF JULIE. IF YOU ARE NEAR ANY OVERHEAD LIGHTING, INTERSECTION LIGHTING OR TRAFFIC SIGNALS, CONTACT THE IDOT TRAFFIC OFFICE AT 815/284-5469 AT LEAST 48 HOURS PRIOR TO WORK.

# SUMMARY OF QUANTITIES

ZS3E  
0044

Code number	Item	Unit	90% FED 10% STATE
67100100	MOBILIZATION	L SUM	1
X7010216	TRAFFIC CONTROL & PROTECTION (SPECIAL)	L SUM	1
72000100	SIGN PANEL - TYPE 1	SQ FT	11220.75
72000200	SIGN PANEL - TYPE 2	SQ FT	392
72400310	REMOVE SIGN PANEL TYPE 1	SQ FT	31.25
72400320	REMOVE SIGN PANEL TYPE 2	SQ FT	100
72400710	RELOCATE SIGN PANEL TYPE 1	SQ FT	122.5
72400720	RELOCATE SIGN PANEL TYPE 2	SQ FT	88
72800100	TELESCOPING STEEL SIGN SUPPORT	FOOT	994
73000100	WOOD SIGN SUPPORT	FOOT	23326
73100100	BASE FOR TELESCOPING STEEL SIGN SUPPORT	EACH	24
Z0051398	REMOVE EXISTING POST	EACH	4

# HIGHWAY STANDARDS

- 701006-05 OFF-ROAD OPERATIONS, 2L, 2W, 15' (4.5 M) TO 24" (600 MM) FROM PAVEMENT EDGE
- 701011-04 OFF-ROAD MOVING OPERATIONS, 2L, 2W, DAY ONLY
- 701101-05 OFF-ROAD OPERATIONS, MULTILANE, 15' (4.5 M) TO 24" (600 MM) FROM PAVEMENT EDGE
- 701106-02 OFF-ROAD OPERATIONS, MULTILANE, MORE THAN 15' (4.5 M) AWAY
- 701301-04 LANE CLOSURE, 2L, 2W, SHORT TIME OPERATIONS
- 701426-09 LANE CLOSURE, MULTILANE, INTERMITTENT OR MOVING OPERATION, FOR SPEEDS > 45 MPH
- 701427-05 LANE CLOSURE, MULTILANE, INTERMITTENT OR MOVING OPERATION, FOR SPEEDS < 40 MPH
- 701451-05 RAMP CLOSURE FREEWAY/EXPRESSWAY
- 701456-05 PARTIAL EXIT RAMP CLOSURE FREEWAY/EXPRESSWAY
- 701901-08 TRAFFIC CONTROL DEVICES
- 720001-01 SIGN PANEL MOUNTING DETAILS
- 720006-04 SIGN PANEL ERECTION DETAILS
- 728001-01 TELESCOPING STEEL SIGN SUPPORT

MODEL: D:\dwg\... FILE NAME: S:\TR\Contracts\Contract for Letting\Signing Contracts\64R29\Bamp Drawings\64R29\_C003\_shts.dgn

USER NAME = ditzlersa	DESIGNED - _____	REVISED - _____
	DRAWN - _____	REVISED - _____
PLOT SCALE = 102.9963' / in.	CHECKED - _____	REVISED - _____
PLOT DATE = Jul-07-2023 01:03:43 PM	DATE - _____	REVISED - _____

STATE OF ILLINOIS  
DEPARTMENT OF TRANSPORTATION

INDEX OF SHEETS, GENERAL NOTES  
SUMMARY OF QUANTITIES AND HIGHWAY STANDARDS

SCALE: \_\_\_\_\_ SHEET \_\_\_\_\_ OF \_\_\_\_\_ SHEETS STA. \_\_\_\_\_ TO STA. \_\_\_\_\_

F.A. RTE.	SECTION	COUNTY	TOTAL SHEETS	SHEET NO.
VAR	D2 SG 2022-2	VARIOUS	81	2
ILLINOIS FED. AID PROJECT			CONTRACT NO. 64R29	



# SUMMARY OF QUANTITIES

## Sign Summary

# of Signs	Sign	Size Hor	Size Ver	Install Type 1 (sf) per sign	Install Type 1 (sf) Total	Install Type 2 (sf) per sign	Install Type 2 (sf) Total
20	OM 3	12	36	3.00	60.00		
4	W1-11	36	36	9.00	36.00		
1	W1-2L	48	48			16.00	16.00
2	W1-2R	48	48			16.00	32.00
6	W13-1P (25)	24	24	4.00	24.00		
7	W13-1P (30)	24	24	4.00	28.00		
4	W13-1P (35)	24	24	4.00	16.00		
5	W13-1P (45)	24	24	4.00	20.00		
2	W13-1P (55)	30	30	6.25	12.50		
1	W13-1P (60)	30	30	6.25	6.25		
2	W13-3 (15)	36	48			12.00	24.00
1	W13-3 (30)	48	60			20.00	20.00
14	W13-3 (40)	48	60			20.00	280.00
1	W13-3 (45)	48	60			20.00	20.00
4	W1-4L	36	36	9.00	36.00		
8	W1-6L	48	24	8.00	64.00		
6	W1-6R	48	24	8.00	48.00		
92	W1-8	24	30	5.00	460.00		
1388	W1-8	30	36	7.50	10410.00		

## Telespar Summary

# of Posts	Length of Post	Length of Boot	Telespar Total
4	9		36
40	10		400
20	11		220
4	12		48
58		5	290

## Wood Post Summary

Wood Post Length (ft)	Number of Posts	Wood (ft) total
14	6	84
16	1408	22528
18	26	468
20	9	180
22	3	66

MODEL: Default  
FILE NAME: S:\TR\Contracts\Contracts for Lettering\Signage Contracts\64R29\Bamp Drawings\64R29 CAD00 shts.dgn

# SCHEDULE OF QUANTITIES

Route	Direction	Route	Direction	# of Signs	Sign	Size Hor	Size Ver	Install Type 1 (sf) per sign	Install Type 1 (sf) Total	Install Type 2 (sf) per sign	Install Type 2 (sf) Total	Remove Type 1 (sf)	Remove Type 2 (sf)	Relocate sign panel Ty 1(sf)	Relocate sign panel Ty 2(sf)	(2 in) Telspar per sign	(2 1/4 in) per sign Boot	Telespar Total	Wood (ft) per sign	Wood (ft) total	banding	Remove Existing Post		
Boone	US 20	EB	Quarry Rd	9	W1-8	30	36	7.50	67.50										16	144				
				1	W1-6R	48	24	8.00	8.00											18	18			
				1	W13-1P (25)	24	24	4.00	4.00															
	Quarry Rd	US 20	EB	1	W1-4L	36	36	9.00	9.00											20	20			
				1	W13-1P (35)	24	24	4.00	4.00															
				1	W1-6L	48	24	8.00	8.00												18	18		
	US 20	WB	Quarry Rd	6	W1-8	30	36	7.50	45.00											16	96			
				1	W1-6L	48	24	8.00	8.00											18	18			
				1	W13-1P (25)	24	24	4.00	4.00															
Henry	I-80	WB	I-80	7	W1-8	30	36	7.50	52.50										16	112				
				11	W1-8	30	36	7.50	82.50											16	176			
				9	W1-8	30	36	7.50	67.50												16	144		
	I-74	EB	I-74	10	W1-8	30	36	7.50	75.00											16	160			
				10	W1-8	30	36	7.50	75.00											16	160			
				15	W1-8	30	36	7.50	112.50											16	240			
	I-80	SB	I-74	12	W1-8	30	36	7.50	90.00											16	192			
				17	W1-8	30	36	7.50	127.50											16	272			
				1	W13-3 (40)	48	60			20.00	20.00										20	20		
	I-74	WB(NB)	Rest Area	2	W1-8	30	36	7.50	15.00											16	32			
				1	W13-3 (40)	48	60			20.00	20.00										20	20		
				2	W1-8	30	36	7.50	15.00												16	32		
	I-74	EB(SB)	IL 81	8	W1-8	30	36	7.50	60.00											16	128			
				8	W1-8	30	36	7.50	60.00											16	128			
				6	W1-8	30	36	7.50	45.00											16	96			
	I-80	WB (NB)	Cleveland Rd	3	W1-8	30	36	7.50	22.50								11	5	48					
				3	OM 3	12	36	3.00	9.00															
				1	W13-3 (40)	48	60			20.00	20.00			20										
	Cleveland Rd	I-80	EB (SB)	8	W1-8	30	36	7.50	60.00											16	128			
				5	W1-8	30	36	7.50	37.50											16	80			
				5	W1-8	30	36	7.50	37.50									11	5	80				
Cleveland Rd	I-80	WB (NB)	5	OM 3	12	36	3.00	15.00																
			8	W1-8	30	36	7.50	60.00												16	128			
			5	W1-8	30	36	7.50	37.50												16	80			
Jo Daviess	US 20	WB	Menominee Rd	6	W1-8	30	36	7.50	45.00										16	96				
				6	W1-8	30	36	7.50	45.00											16	96			
				6	W1-8	30	36	7.50	45.00											16	96			
	US 20	WB	Menominee Rd	8	W1-8	30	36	7.50	60.00											16	128			
				7	W1-8	30	36	7.50	52.50											16	112			
				7	W1-8	30	36	7.50	52.50											16	112			
	US 20	WB	Menominee Rd	7	W1-8	30	36	7.50	52.50											16	112			
				1	W13-3 (40)	48	60			20.00	20.00										18	18		
				2	W1-8	30	36	7.50	15.00												16	32		

MODEL: Default  
FILE NAME: S:\TR\Contracts\Contracts for Letting\Signage Contracts\64R29\Signage Drawings\64R29\_CADD\_shts.dgn

USER NAME = ditzlersa	DESIGNED - _____	REVISED - _____	<b>STATE OF ILLINOIS DEPARTMENT OF TRANSPORTATION</b>	<b>SCHEDULE OF QUANTITIES</b>				F.A. RTE.	SECTION	COUNTY	TOTAL SHEETS	SHEET NO.
PLOT SCALE = 102.9963' / in.	DRAWN - _____	REVISED - _____		SCALE: _____	SHEET _____	OF _____	SHEETS	STA. _____	TO STA. _____	VARIOUS	81	4
PLOT DATE = Jul-07-2021 01:04:07 PM	CHECKED - _____	REVISED - _____		CONTRACT NO. 64R29								
	DATE - _____	REVISED - _____		ILLINOIS FED. AID PROJECT								

# SCHEDULE OF QUANTITIES

Route	Direction	Route	Direction	# of Signs	Sign	Size Hor	Size Ver	Install Type 1 (sf) per sign	Install Type 1 (sf) Total	Install Type 2 (sf) per sign	Install Type 2 (sf) Total	Remove Type 1 (sf)	Remove Type 2 (sf)	Relocate sign panel Ty 1(sf)	Relocate sign panel Ty 2(sf)	(2 in) Telspar per sign	(2 1/4 in) per sign Boot	Telespar Total	Wood (ft) per sign	Wood (ft) total	banding	Remove Existing Post
Lee	I-39	NB	Chicago Rd	9	W1-8	30	36	7.50	67.50										16	144		
	I-39	SB	Chicago Rd	9	W1-8	30	36	7.50	67.50										16	144		
	I-39	NB	Rest Area	1	W13-3 (40)	48	60			20.00	20.00								18	18		
				2	W1-8	30	36	7.50	15.00										16	32		
	I-39	SB	Rest Area	3	W1-8	30	36	7.50	22.50										16	48		
				1	W1-6L	48	24	8.00	8.00										18	18		
				1	W13-1P (25)	24	24	4.00	4.00													
	I-39	NB	US 30	7	W1-8	30	36	7.50	52.50										16	112		
	I-39	SB	US 30	7	W1-8	30	36	7.50	52.50										16	112		
	I-39	NB	Perry Rd	11	W1-8	30	36	7.50	82.50										16	176		
				1	W1-6R	48	24	8.00	8.00										18	18		
				1	W13-1P (30)	24	24	4.00	4.00													
	I-39	SB	Perry Rd	1	W13-3 (45)	48	60			20.00	20.00		20									
				8	W1-8	30	36	7.50	60.00										16	128		
	Perry Rd		I-39	NB	1	W1-4L	36	36	9.00	9.00									20	20		
				2	W13-1P (45)	24	24	4.00	8.00													
				1	W1-6L	48	24	8.00	8.00										18	18		
	Perry Rd		I-39	SB	1	W1-11	36	36	9.00	9.00									20	20		
				2	W13-1P (30)	24	24	4.00	8.00													
				1	W1-6R	48	24	8.00	8.00										18	18		
				9	W1-8	30	36	7.50	67.50										16	144		
Ogle	I-39	NB	I-88	EB	8	W1-8	30	36	7.50	60.00									16	128		
	I-39	NB	I-88	WB	13	W1-8	30	36	7.50	97.50									16	208		
	I-39	SB	I-88	WB	9	W1-8	30	36	7.50	67.50									16	144		
	I-39	SB	I-88	EB	14	W1-8	30	36	7.50	105.00									16	224		
	I-88	EB	I-39	SB	4	W1-8	30	36	7.50	30.00									16	64		
				1	W1-2R	48	48			16.00	16.00								22	22		
				1	W13-1P (55)	30	30	6.25	6.25													
	I-88	EB	I-39	NB	13	W1-8	30	36	7.50	97.50									16	208		
	I-88	WB	I-39	NB	2	W1-8	30	36	7.50	15.00									16	32		
	I-88	WB	I-39	SB	16	W1-8	30	36	7.50	120.00									16	256		
	I-39	NB	IL 38		7	W1-8	30	36	7.50	52.50									16	112		
	I-39	SB	IL 38		6	W1-8	30	36	7.50	45.00									16	96		
	I-39	NB	IL 64		8	W1-8	30	36	7.50	60.00									16	128		
	I-39	SB	IL 64		8	W1-8	30	36	7.50	60.00									16	128		
	I-39	NB	IL 72		9	W1-8	30	36	7.50	67.50									16	144		
				1	W1-6R	48	24	8.00	8.00										18	18		
				1	W13-1P (25)	24	24	4.00	4.00													
	I-39	SB	IL 72		8	W1-8	30	36	7.50	60.00									16	128		
	IL 72		I-39	NB	1	W1-4L	36	36	9.00	9.00									20	20		
				2	W13-1P (45)	24	24	4.00	8.00													
				1	W1-6L	48	24	8.00	8.00										18	18		
	IL 72		I-39	SB	1	W1-11	36	36	9.00	9.00									20	20		
				2	W13-1P (30)	24	24	4.00	8.00													
				1	W1-6L	48	24	8.00	8.00										18	18		
				10	W1-8	30	36	7.50	75.00										16	160		

MODEL: Default  
FILE NAME: S:\TR\Contracts\Contracts for Letting\Signage Contracts\64R29\pamp Drawings\64R29 CAD\ shts.dgn

USER NAME = ditzlrsn	DESIGNED - _____	REVISED - _____	<b>STATE OF ILLINOIS DEPARTMENT OF TRANSPORTATION</b>	<b>SCHEDULE OF QUANTITIES</b>				F.A. RTE. _____	SECTION _____	COUNTY _____	TOTAL SHEETS _____	SHEET NO. _____
PLOT SCALE = 102.9963' / in.	DRAWN - _____	REVISED - _____		SCALE: _____	SHEET _____	OF _____	SHEETS	STA. _____	TO STA. _____	VARIOUS	81	5
PLOT DATE = Jul-07-2021 01:04:15 PM	CHECKED - _____	REVISED - _____		CONTRACT NO. 64R29								
	DATE - _____	REVISED - _____		ILLINOIS FED. AID PROJECT								



# SCHEDULE OF QUANTITIES

Route	Direction	Route	Direction	# of Signs	Sign	Size Hor	Size Ver	Install Type 1 (sf) per sign	Install Type 1 (sf) Total	Install Type 2 (sf) per sign	Install Type 2 (sf) Total	Remove Type 1 (sf)	Remove Type 2 (sf)	Relocate sign panel Ty 1(sf)	Relocate sign panel Ty 2(sf)	(2 in) Telspar per sign	(2 1/4 in) per sign Boot	Telespar Total	Wood (ft) per sign	Wood (ft) total	banding	Remove Existing Post
Rock Island	I-74	WB (NB)	Ave. of the Cities	1	W13-3 (40)	48	60			20.00	20.00								18	18		
	I-74	EB (SB)	IL 5	WB	12	W1-8	30	36	7.50	90.00									16	192		
	I-74	EB (SB)	IL 5	EB	10	W1-8	30	36	7.50	75.00									16	160		
	I-74	WB (NB)	IL 5	EB	10	W1-8	30	36	7.50	75.00									16	160		
	I-74	WB (NB)	IL 5	WB	10	W1-8	30	36	7.50	75.00									16	160		
	IL 5	EB	I-74	EB (SB)	8	W1-8	30	36	7.50	60.00									16	128		
	IL 5	EB	I-74	WB (NB)	13	W1-8	30	36	7.50	97.50									16	208		
	IL 5	WB	I-74	WB (NB)	9	W1-8	30	36	7.50	67.50									16	144		
	IL 5	WB	I-74	EB (SB)	12	W1-8	30	36	7.50	90.00									16	192		
	I-74	EB (SB)	I-280	WB	10	W1-8	30	36	7.50	75.00									16	160		
	I-74	EB (SB)	I-280	EB	11	W1-8	30	36	7.50	82.50									16	176		
	I-74	WB (NB)	I-280	EB	11	W1-8	30	36	7.50	82.50									16	176		
	I-74	WB (NB)	I-280	WB	11	W1-8	30	36	7.50	82.50									16	176		
	I-280	EB	I-74	EB (SB)	10	W1-8	30	36	7.50	75.00									16	160		
	I-280	EB	I-74	WB (NB)	11	W1-8	30	36	7.50	82.50									16	176		
	I-280	WB	I-74	WB (NB)	10	W1-8	30	36	7.50	75.00									16	160		
	I-280	WB	I-74	EB (SB)	12	W1-8	30	36	7.50	90.00									16	192		
	I-80	EB (SB)	IL 84		10	W1-8	30	36	7.50	75.00									16	160		
					2	W1-8	30	36	7.50	15.00						11	5	32				
					2	OM 3	12	36	3.00	6.00												
	I-80	WB (NB)	IL 84		6	W1-8	30	36	7.50	45.00									16	96		
					2	W1-6	48	24						16								
					1	W13-1P (45)	24	24	4.00	4.00												
					1	W13-1P (30)	24	24						4								
					1	W13-1P (30)	24	24				4										
	IL 84		I-80	EB (SB)	9	W1-8	30	36	7.50	67.50									16	144		
	IL 84		I-80	WB (NB)	1	W1-11	36	36	9.00	9.00		9							16	16		
					6	W1-8	30	36	7.50	45.00									16	96		
					4	W1-8	30	36	7.50	30.00						11	5	64				
					4	OM 3	12	36	3.00	12.00												
	I-80	EB (SB)	Rest Area		10	W1-8	30	36	7.50	75.00						10		100				
					5	W1-8	30	36	7.50	37.50									16	80		
	I-80	EB (SB)	IL 5	WB	11	W1-8	30	36	7.50	82.50									16	176		
	I-80	EB (SB)	I-88	EB	4	W1-8	30	36	7.50	30.00						12	5	68				
					6	W1-8	30	36						45								
	I-80	WB (NB)	I-88	EB	12	W1-8	30	36	7.50	90.00									16	192		
	I-80	WB (NB)	IL 5	WB	14	W1-8	30	36	7.50	105.00									16	224		
	IL 5	EB	I-80	EB (SB)	9	W1-8	30	36	7.50	67.50									16	144		
	IL 5	EB	I-80	WB (NB)	18	W1-8	30	36	7.50	135.00									16	288		
	I-88	WB	I-80	WB (NB)	8	W1-8	30	36	7.50	60.00									16	128		
	I-88	WB	I-80	EB (SB)	16	W1-8	30	36	7.50	120.00									16	256		
	I-88	WB	Moline Rd (Exit 2)		7	W1-8	30	36	7.50	52.50									16	112		
	I-88	EB	Moline Rd (Exit 2)		9	W1-8	30	36	7.50	67.50									16	144		
	I-88	WB	IL 92		10	W1-8	30	36	7.50	75.00									16	160		
	I-88	EB	IL 92		10	W1-8	30	36	7.50	75.00									16	160		
	I-88	WB	Moline Rd (Exit 10)		9	W1-8	30	36	7.50	67.50									16	144		
	I-88	EB	Moline Rd (Exit 10)		10	W1-8	30	36	7.50	75.00									16	160		

MODEL: default  
FILE NAME: S:\TR\Contracts\Contracts for Letting\Signing Contracts\64R29\Iamp Drawings\64R29\_CADD\_shts.dgn

USER NAME = ditzlerse	DESIGNED - _____	REVISED - _____	<b>STATE OF ILLINOIS DEPARTMENT OF TRANSPORTATION</b>	<b>SCHEDULE OF QUANTITIES</b>	F.A. RTE. _____	SECTION _____	COUNTY _____	TOTAL SHEETS _____	SHEET NO. _____	
PLOT SCALE = 102.9963' / in.	DRAWN - _____	REVISED - _____			VAR _____	D2 SG 2022-2	VARIOUS	81	6	
PLOT DATE = Jul-07-2021 01:04:27 PM	CHECKED - _____	REVISED - _____			SCALE: _____ SHEET _____ OF _____ SHEETS STA. _____ TO STA. _____					
	DATE - _____	REVISED - _____			ILLINOIS FED. AID PROJECT CONTRACT NO. 64R29					

# SCHEDULE OF QUANTITIES

Route	Direction	Route	Direction	# of Signs	Sign	Size Hor	Size Ver	Install Type 1 (sf) per sign	Install Type 1 (sf) Total	Install Type 2 (sf) per sign	Install Type 2 (sf) Total	Remove Type 1 (sf)	Remove Type 2 (sf)	Relocate sign panel Ty 1(sf)	Relocate sign panel Ty 2(sf)	(2 in) Telspar per sign	(2 1/4 in) per sign Boot	Telespar Total	Wood (ft) per sign	Wood (ft) total	banding	Remove Existing Post	
Rock Island	I-280	WB	IL 92	EB (NB)	13	W1-8	30	36	7.50	97.50									16	208			
	I-280	WB	IL 92	WB (SB)	10	W1-8	30	36	7.50	75.00									16	160			
	I-280	EB	IL 92	WB (SB)	9	W1-8	30	36	7.50	67.50									16	144			
	I-280	EB	IL 92	EB (NB)	11	W1-8	30	36	7.50	82.50									16	176			
	IL 92	EB (NB)	I-280	EB	9	W1-8	30	36	7.50	67.50									16	144			
	IL 92	EB (NB)	I-280	WB	16	W1-8	30	36	7.50	120.00									16	256			
	IL 92	WB (SB)	I-280	WB	8	W1-8	30	36	7.50	60.00									16	128			
	IL 92	WB (SB)	I-280	EB	17	W1-8	30	36	7.50	127.50									16	272			
	I-280	EB	Airport Rd		8	W1-8	30	36	7.50	60.00									16	128			
	I-280	WB	Airport Rd		1	W13-3 (40)	48	60			20.00	20.00		12					18	18			
					8	W1-8	30	36	7.50	60.00									16	128			
	IL 5	EB	IL 84		12	W1-8	30	36	7.50	90.00									16	192			
	IL 5	WB	IL 84	NB	4	W1-8	30	36	7.50	30.00									16	64			
	IL 5	WB	IL 84	SB	17	W1-8	30	36	7.50	127.50									16	272			
	IL 84	SB	IL 5	EB	20	W1-8	24	30	5.00	100.00									16	320			
	IL 5	EB	IL 5	EB	8	W1-8	30	36	7.50	60.00									16	128			
	Milan Beltway	NB	IL 5	WB	7	W1-8	30	36	7.50	52.50									16	112			
	Milan Beltway	NB	Airport Rd		9	W1-8	30	36	7.50	67.50									16	144			
	Airport Rd		Milan Beltway	NB	1	W1-11	36	36	9.00	9.00									20	20			
					1	W13-1P (30)	24	24	4.00	4.00													
					4	W1-8	30	36	7.50	30.00							11	5	64				4
					6	W1-8	30	36	7.50	45.00									16	96			
	IL 92	EB (NB)	31st Ave		1	W13-3 (40)	48	60			20.00	20.00							18	18			
					3	W1-8	30	36	7.50	22.50									16	48			
	IL 92	WB (SB)	31st Ave		1	W13-3 (40)	48	60			20.00	20.00							18	18			
					3	W1-8	30	36	7.50	22.50									16	48			
	IL 92	EB (NB)	18th Ave		1	W13-3 (40)	48	60			20.00	20.00							18	18			
	IL 92	WB (SB)	18th Ave		1	W13-3 (40)	48	60			20.00	20.00							18	18			
					3	W1-8	30	36	7.50	22.50									16	48			
	IL 92	EB (NB)	7th Ave		1	W13-3 (40)	48	60			20.00	20.00							18	18			
					2	W1-8	30	36	7.50	15.00									16	32			
	IL 92	WB (SB)	7th Ave		1	W13-3 (40)	48	60			20.00	20.00							18	18			
	IL 92	WB (SB)	11th St		1	W13-3 (40)	48	60			20.00	20.00							18	18			
	US 67	SB	IL 92		6	W1-8	24	30	5.00	30.00									14	84			
Stephenson	US 20	EB	IL 26		7	W1-8	30	36	7.50	52.50									16	112			
	US 20	WB	IL 26		7	W1-8	30	36	7.50	52.50									16	112			
	US 20	EB	IL 75		2	W1-8	30	36	7.50	15.00									16	32			
	US 20	WB	IL 75		2	W1-8	30	36	7.50	15.00									16	32			
	US 20	EB	Springfield Rd		7	W1-8	30	36	7.50	52.50									16	112			
	US 20	WB	BUS 20		11	W1-8	30	36	7.50	82.50									16	176			

MODEL: Default  
 FILE NAME: S:\TR\Contracts\Contracts for Letting\Signing Contracts\64R29\64R29\_CADD.sht.dgn

USER NAME = ditzlersa DRAWN - _____ CHECKED - _____ DATE - _____	DESIGNED - _____ REVISIONS - _____ REVISIONS - _____ REVISIONS - _____	<b>STATE OF ILLINOIS</b> <b>DEPARTMENT OF TRANSPORTATION</b>	<b>SCHEDULE OF QUANTITIES</b> SCALE: _____ SHEET ____ OF ____ SHEETS STA. _____ TO STA. _____	F.A. RTE. _____ SECTION _____ COUNTY _____ TOTAL SHEETS _____ SHEET NO. _____ VAR. _____ D2 SG 2022-2 VARIOUS _____ 81 _____ 7 CONTRACT NO. 64R29 ILLINOIS FED. AID PROJECT
---	---	---	--	--

# SCHEDULE OF QUANTITIES

Route	Direction	Route	Direction	# of Signs	Sign	Size Hor	Size Ver	Install Type 1 (sf) per sign	Install Type 1 (sf) Total	Install Type 2 (sf) per sign	Install Type 2 (sf) Total	Remove Type 1 (sf)	Remove Type 2 (sf)	Relocate sign panel Ty 1(sf)	Relocate sign panel Ty 2(sf)	(2 in) Telspar per sign	(2 1/4 in) per sign Boot	Telespar Total	Wood (ft) per sign	Wood (ft) total	banding	Remove Existing Post
Whiteside	I-88	WB	Albany Rd	8	W1-8	30	36	7.50	60.00										16	128		
	I-88	EB	Albany Rd	9	W1-8	30	36	7.50	67.50										16	144		
	I-88	WB	IL 78	6	W1-8	30	36	7.50	45.00										16	96		
	I-88	EB	IL 78	6	W1-8	30	36	7.50	45.00										16	96		
	I-88	WB	US 30 Connector	6	W1-8	30	36	7.50	45.00										16	96		
	I-88	EB	US 30 Connector	17	W1-8	30	36	7.50	127.50										16	272		
	US 30 Connector	SB	I-88	EB	1	W1-2L	48	48							16							
					1	W13-1P (35)	30	30				6.25										
					2	W13-3 (35)	48	60							40							
					2	W1-13L	48	48							32							
					2	W13-1P (35)	30	30						12.5								
					1	W1-6L	48	24				8										
					1	W13-1P (35)	24	24				4										
					6	W1-8	30	36						45								
					4	W1-8	30	36	7.50	30.00									16	64		
	I-88	WB	IL 40	6	W1-8	30	36	7.50	45.00										16	96		
	I-88	EB	IL 40	7	W1-8	30	36	7.50	52.50										16	112		
	I-88	EB	US 30	11	W1-8	30	36	7.50	82.50										16	176		
Winnebago	I-39	NB	Baxter	7	W1-8	30	36	7.50	52.50										16	112		
	I-39	SB	Baxter	7	W1-8	30	36	7.50	52.50										16	112		
	I-39	NB	US 20	EB	9	W1-8	30	36	7.50	67.50									16	144		
					1	W1-2R	48	48			16.00	16.00							22	22		
					1	W13-1P (55)	30	30	6.25	6.25												
	US 20	EB	I-39	SB	3	W1-8	30	36	7.50	22.50									16	48		
	US 20	WB	I-39	SB	4	W1-8	30	36	7.50	30.00									16	64		
					1	W1-2L	48	48			16.00	16.00							22	22		
					1	W13-1P (60)	30	30	6.25	6.25												
	I-39	NB	US 20	EB	12	W1-8	30	36	7.50	90.00									16	192		
	I-39	NB	Harrison Ave	WB	10	W1-8	30	36	7.50	75.00									16	160		
	I-39	SB	Harrison Ave	WB	9	W1-8	30	36	7.50	67.50									16	144		
	I-39	SB	US 20	EB	10	W1-8	30	36	7.50	75.00									16	160		
	Harrison Ave	EB	I-39	SB	10	W1-8	30	36	7.50	75.00									16	160		
	Harrison Ave	EB	I-39	NB	16	W1-8	30	36	7.50	120.00									16	256		
	US 20	WB	I-39	NB	8	W1-8	30	36	7.50	60.00									16	128		
	US 20	WB	I-39	SB	14	W1-8	30	36	7.50	105.00									16	224		
	I-90	WB (NB)	IL 75		8	W1-8	30	36	7.50	60.00									16	128		
	I-90	EB (SB)	IL 75		4	W1-8	30	36	7.50	30.00									16	64		
	I-90	EB (SB)	Rest Area		8	W1-8	30	36	7.50	60.00									16	128		
					1	W1-6L	48	24	8.00	8.00									18	18		
					1	W13-1P (30)	24	24	4.00	4.00												
	I-90	EB (SB)	Rockton Rd		6	W1-8	30	36	7.50	45.00				48					16	96		

MODEL: default  
FILE NAME: S:\TR\Projects\Contracts for Letting\Signing Contracts\64R29\Signamp Drawings\64R29 CAD\ shts.dgn

USER NAME = ditzlersa	DESIGNED - _____	REVISED - _____	<b>STATE OF ILLINOIS DEPARTMENT OF TRANSPORTATION</b>	<b>SCHEDULE OF QUANTITIES</b>				F.A. RTE.	SECTION	COUNTY	TOTAL SHEETS	SHEET NO.
PLOT SCALE = 102.9963' / in.	DRAWN - _____	REVISED - _____		VAR	D2 SG 2022-2	VARIOUS	81	B				
PLOT DATE = Jul-07-2021 01:04:45 PM	CHECKED - _____	REVISED - _____		SCALE: _____ SHEET _____ OF _____ SHEETS STA. _____ TO STA. _____				ILLINOIS FED. AID PROJECT				
	DATE - _____	REVISED - _____		CONTRACT NO. 64R29								



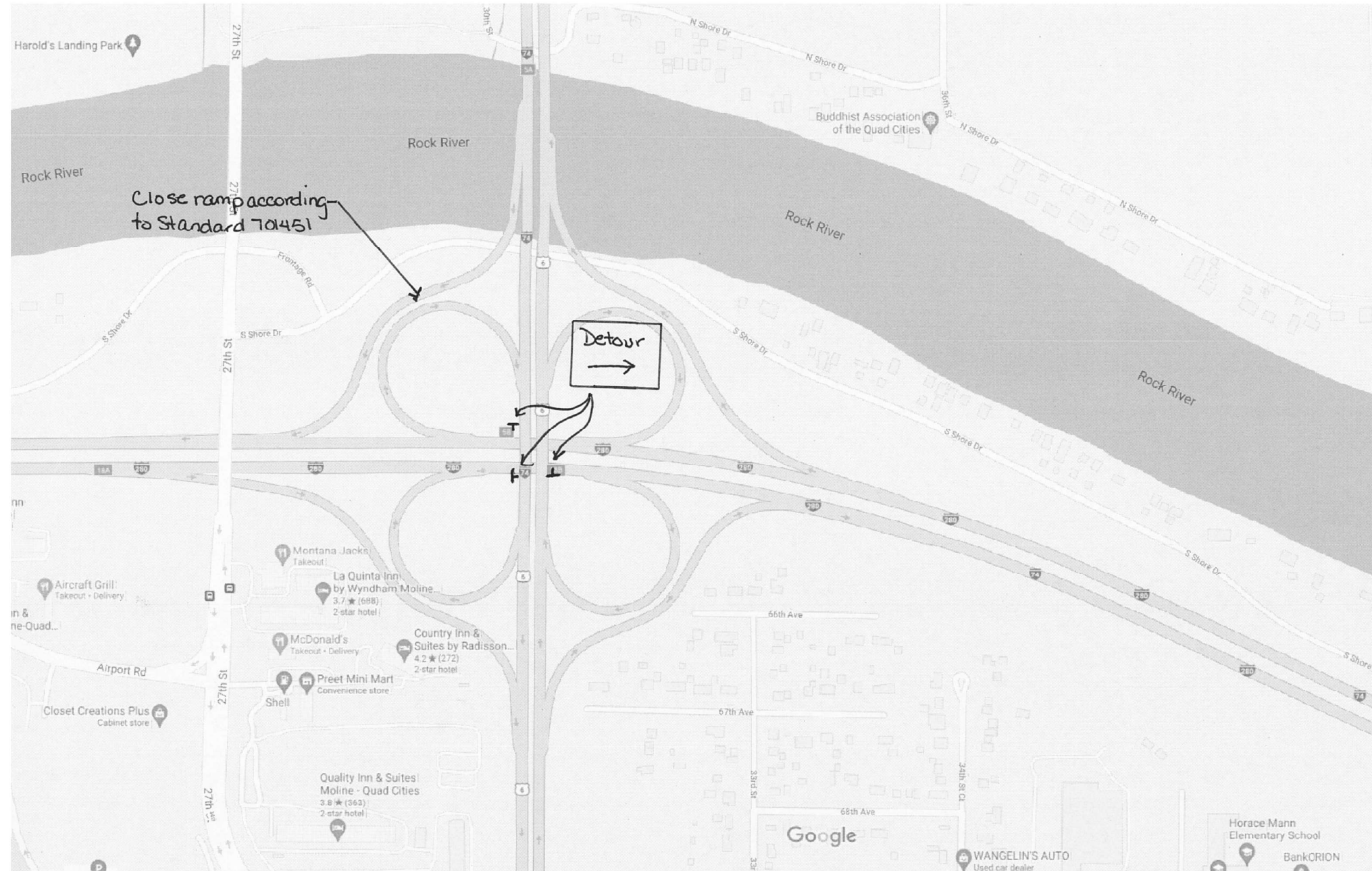
# SCHEDULE OF QUANTITIES

Route	Direction	Route	Direction	# of Signs	Sign	Size Hor	Size Ver	Install Type 1 (sf) per sign	Install Type 1 (sf) Total	Install Type 2 (sf) per sign	Install Type 2 (sf) Total	Remove Type 1 (sf)	Remove Type 2 (sf)	Relocate sign panel Ty 1(sf)	Relocate sign panel Ty 2(sf)	(2 in) Telspar per sign	(2 1/4 in) per sign Boot	Telespar Total	Wood (ft) per sign	Wood (ft) total	banding	Remove Existing Post	
Winnebago	US 20	EB	Meridian Rd		8	W1-8	30	36	7.50	60.00									16	128			
	US 20	WB	Meridian Rd		7	W1-8	30	36	7.50	52.50									16	112			
	US 20	EB	Montague Rd		6	W1-8	30	36	7.50	45.00									16	96			
	US 20	WB	Montague Rd		6	W1-8	30	36	7.50	45.00									16	96			
	US 20	EB	IL 2		6	W1-8	30	36	7.50	45.00									16	96			
	US 20	WB	IL 2		6	W1-8	30	36	7.50	45.00									16	96			
	US 20	EB	IL 251	SB	6	W1-8	30	36	7.50	45.00									16	96			
	US 20	EB	IL 251	NB	13	W1-8	30	36	7.50	97.50									16	208			
	US 20	WB	IL 251	NB	5	W1-8	30	36	7.50	37.50									16	80			
	US 20	WB	IL 251	SB	13	W1-8	30	36	7.50	97.50									16	208			
	IL 251	NB	US 20	EB	9	W1-8	30	36	7.50	67.50									16	144			
	IL 251	NB	US 20	WB	11	W1-8	30	36	7.50	82.50									16	176			
	IL 251	SB	US 20	WB	9	W1-8	30	36	7.50	67.50									16	144			
	IL 251	SB	US 20	EB	11	W1-8	30	36	7.50	82.50									16	176			
	US 20	EB	Alpine Rd		6	W1-8	30	36	7.50	45.00									16	96			
	US 20	WB	Alpine Rd		5	W1-8	30	36	7.50	37.50									16	80			
	IL 251	NB	Spring Creek Rd	EB	8	W1-8	24	30	5.00	40.00									16	128			
	IL 251	NB	Auburn St	WB	8	W1-8	24	30	5.00	40.00									16	128			
					2	W1-8	24	30	5.00	10.00						11	5	32					
					2	OM 3	12	36	3.00	6.00													
	IL 251	SB	Auburn St	WB	1	W13-3 (30)	48	60			20.00	20.00							18	18			
					7	W1-8	24	30	5.00	35.00									16	112			
	IL 251	SB	Spring Creek Rd	EB	7	W1-8	24	30	5.00	35.00									16	112			
	Auburn St	EB	IL 251	SB	1	W13-3 (15)	36	48			12.00	12.00									1		
					3	W1-8	24	30	5.00	15.00						10	5	45					
	Auburn St	EB	IL 251	NB	8	W1-8	24	30	5.00	40.00						10	5	120					
					2	W1-8	24	30	5.00	10.00						9	5	28					
					2	OM 3	12	36	3.00	6.00													
	Spring Creek Rd	WB	IL 251	NB	8	W1-8	24	30	5.00	40.00						10	5	120					
	Spring Creek Rd	WB	IL 251	SB	1	W13-3 (15)	36	48			12.00	12.00							16	16			
					11	W1-8	24	30	5.00	55.00						10	5	165					
					2	W1-8	24	30	5.00	10.00						9	5	28					
					2	OM 3	12	36	3.00	6.00													
	IL 251	NB	Rockton Rd		1	W1-6R	48	24	8.00	8.00									18	18			
					1	W13-1P (25)	24	24	4.00	4.00													
	IL 251	SB	Rockton Rd		10	W1-8	30	36	7.50	75.00									16	160			
					1	W1-6R	48	24	8.00	8.00									18	18			
					1	W13-1P (25)	24	24	4.00	4.00													
					10	W1-8	30	36	7.50	75.00									16	160			
	Rockton Rd		IL 251	NB	1	W1-4L	36	36	9.00	9.00									20	20			
					2	W13-1P (35)	24	24	4.00	8.00													
					1	W1-6L	48	24	8.00	8.00									18	18			
									11220.75			392.00	31.25	100.00	122.50	88.00				994.00	23326.00	1.00	4.00

MODEL: Default  
 FILE NAME: S:\TR\Contracts\64R29\Drawings\64R29\_CADD\_shts.dgn

USER NAME = ditzersa DRAWN - _____ CHECKED - _____ DATE - _____	DESIGNED - _____ REVISIONS - _____ REVISIONS - _____ REVISIONS - _____	<b>STATE OF ILLINOIS DEPARTMENT OF TRANSPORTATION</b>	<b>SCHEDULE OF QUANTITIES</b>	F.A. _____ SECTION _____ COUNTY _____ TOTAL SHEETS _____ SHEET NO. _____	ILLINOIS FED. AID PROJECT
PLOT SCALE = 102.9963' / in. PLOT DATE = Jul-07-2021 01:04:53 PM		SCALE: _____ SHEET _____ OF _____ SHEETS STA. _____ TO STA. _____		VARIOUS 81 9 CONTRACT NO. 64R29	

# I-74 and I-280 HENRY CO. RAMP DETOUR DETAIL



## NOTES

1. THE FOLLOWING RAMPS ARE ALLOWED TO BE CLOSED ONE (1) TIME FOR A MAXIMUM OF 6 HOURS BETWEEN THE HOURS OF 9:00 AM AND 3:00 PM, MONDAY THROUGH THURSDAY, EXCLUDING STATE HOLIDAYS:
2. THIS WORK SHALL BE INCLUDED IN THE UNIT COST PER LUMP SUM OF TRAFFIC CONTROL & PROTECTION (SPECIAL)

MODEL: Default  
FILE NAME: S:\2021\Contracts\Contracts for Letting\Signage\_Contract\64R29\_64R29\_CADD\_SHEETS.dgn

USER NAME = ditzlersa	DESIGNED -	REVISED -
	DRAWN -	REVISED -
PLOT SCALE = 100,0000' / in.	CHECKED -	REVISED -
PLOT DATE = 6/16/2021	DATE -	REVISED -

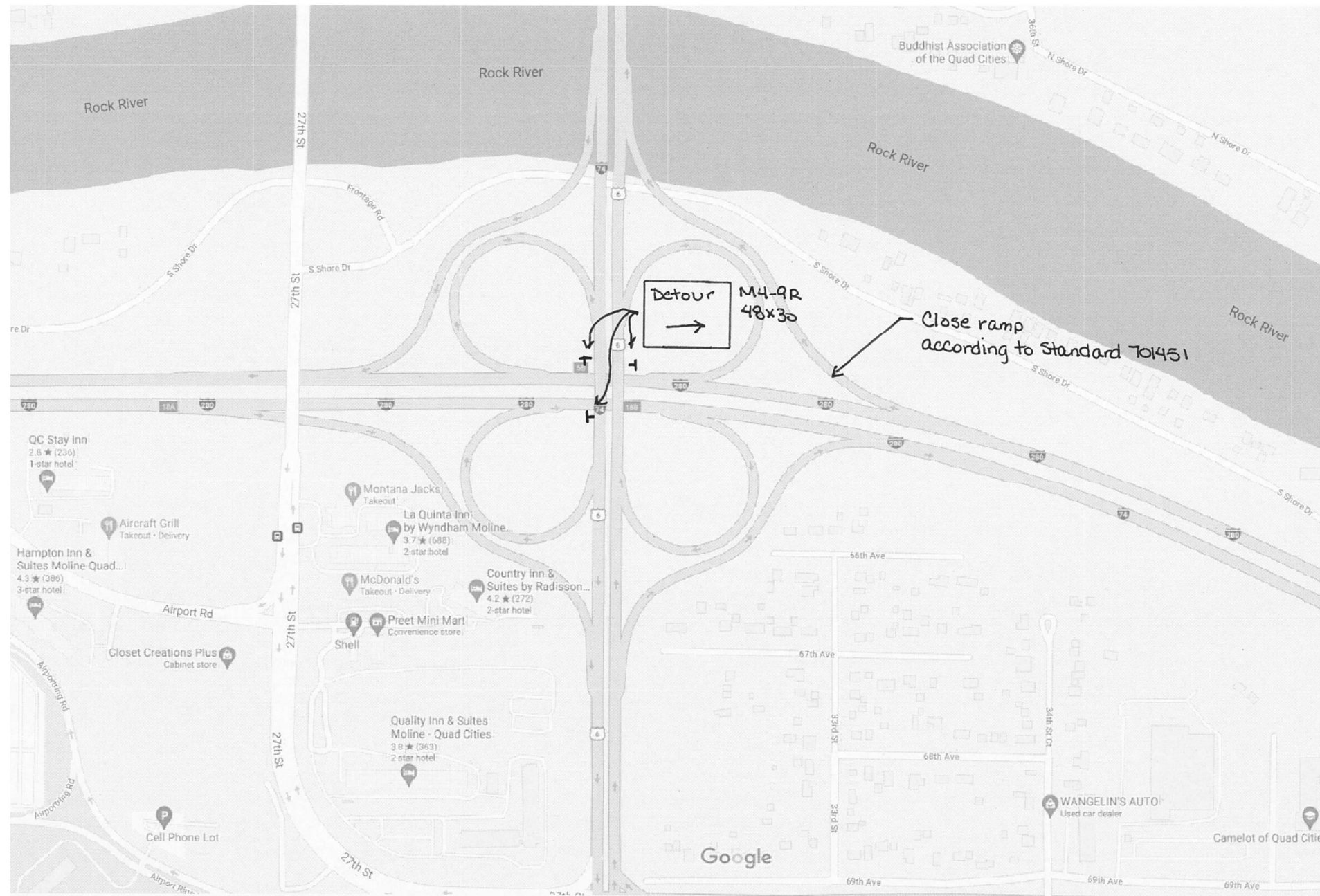
**STATE OF ILLINOIS  
DEPARTMENT OF TRANSPORTATION**

**I-74 and I-280  
HENRY CO. RAMP DETOUR DETAIL**

NOT TO SCALE SHEET OF SHEETS STA. TO STA.

F.A. RTE.	SECTION	COUNTY	TOTAL SHEETS	SHEET NO.
VAR	D2 5G 2022-2	VARIOUS	81	10
			CONTRACT NO. 64R29	
		ILLINOIS	FED. AID PROJECT	

# I-74 and I-280 HENRY CO. RAMP DETOUR DETAIL



## NOTES

1. THE FOLLOWING RAMPS ARE ALLOWED TO BE CLOSED ONE (1) TIME FOR A MAXIMUM OF 6 HOURS BETWEEN THE HOURS OF 9:00 AM AND 3:00 PM, MONDAY THROUGH THURSDAY, EXCLUDING STATE HOLIDAYS:
2. THIS WORK SHALL BE INCLUDED IN THE UNIT COST PER LUMP SUM OF TRAFFIC CONTROL & PROTECTION (SPECIAL)

MODEL: Default  
FILE NAME: S:\2021\Contracts\Contracts for Letting\Signage\_Contract\64R29\_64R29\_CADD\_SHEETS.dgn

USER NAME = ditzlersa	DESIGNED -	REVISED -
	DRAWN -	REVISED -
PLOT SCALE = 100,0000' / in.	CHECKED -	REVISED -
PLOT DATE = 6/16/2021	DATE -	REVISED -

**STATE OF ILLINOIS  
DEPARTMENT OF TRANSPORTATION**

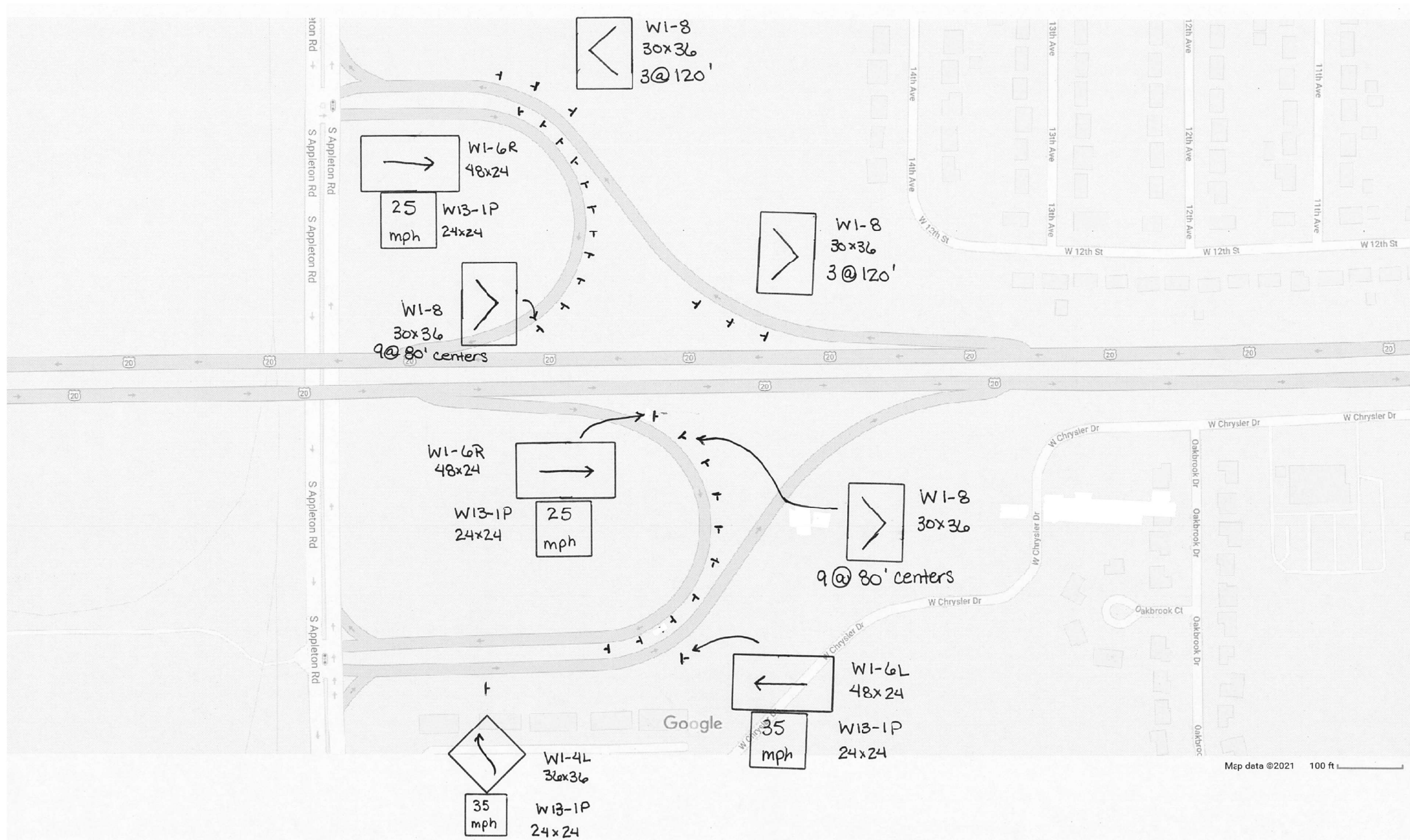
**I-74 and I-280  
HENRY CO. RAMP DETOUR DETAIL**

NOT TO SCALE SHEET OF SHEETS STA. TO STA.

F.A. RTE.	SECTION	COUNTY	TOTAL SHEETS	SHEET NO.
VAR	D2 5G 2022-2	VARIOUS	81	11
			CONTRACT NO. 64R29	
		ILLINOIS	FED. AID PROJECT	



# US RTE 20 with S. APPLETON Rd BOONE CO. RAMP DETAIL



\*\* SEE NEXT SHEET FOR SCHEDULE

MODEL Path: S:\2020\Contract\Contract for Letting\Bidding\Contract\64R29\_64R29\_CADD\_SHEETS.dgn

USER NAME = ditzlersa	DESIGNED -	REVISED -
	DRAWN -	REVISED -
PLOT SCALE = 100,0000' / in.	CHECKED -	REVISED -
PLOT DATE = 6/16/2021	DATE -	REVISED -

**STATE OF ILLINOIS  
DEPARTMENT OF TRANSPORTATION**

**US RTE 20 with S. APPLETON Rd  
BOONE CO. RAMP DETAIL**

NOT TO SCALE SHEET OF SHEETS STA. TO STA.

F.A. RTE.	SECTION	COUNTY	TOTAL SHEETS	SHEET NO.
VAR	D2 5G 2022-2	VARIOUS	81	12
			CONTRACT NO. 64R29	
		ILLINOIS	FED. AID PROJECT	

# US RTE 20 with S. APPLETON Rd BOONE CO. SCHEDULE

	From		To									
County	Route	Direction	Route	Direction	# of Signs	Sign	Size Hor	Size Ver	Install Type 1 (sf) per sign	Install Type 1 (sf) Total	Wood (ft) per sign	Wood (ft) total
Boone	US 20	EB	Quarry Rd		9	W1-8	30	36	7.50	67.50	16	144
					1	W1-6R	48	24	8.00	8.00	18	18
					1	W13-1P (25)	24	24	4.00	4.00		
	Quarry Rd		US 20	EB	1	W1-4L	36	36	9.00	9.00	20	20
					1	W13-1P (35)	24	24	4.00	4.00		
					1	W1-6L	48	24	8.00	8.00	18	18
					1	W13-1P (35)	24	24	4.00	4.00		
	US 20	WB	Quarry Rd		6	W1-8	30	36	7.50	45.00	16	96
	Quarry Rd		US 20	WB	1	W1-6L	48	24	8.00	8.00	18	18
					1	W13-1P (25)	24	24	4.00	4.00		
					9	W1-8	30	36	7.50	67.50	16	144

MODEL: Default  
FILE NAME: S:\2023\Contract\Contract for Letting\Signage\_Contract\64R29\_64R29\_CADD\_SHT.dgn

USER NAME = ditzlersa	DESIGNED -	REVISED -
	DRAWN -	REVISED -
PLOT SCALE = 100,0000 ' / in.	CHECKED -	REVISED -
PLOT DATE = 6/16/2021	DATE -	REVISED -

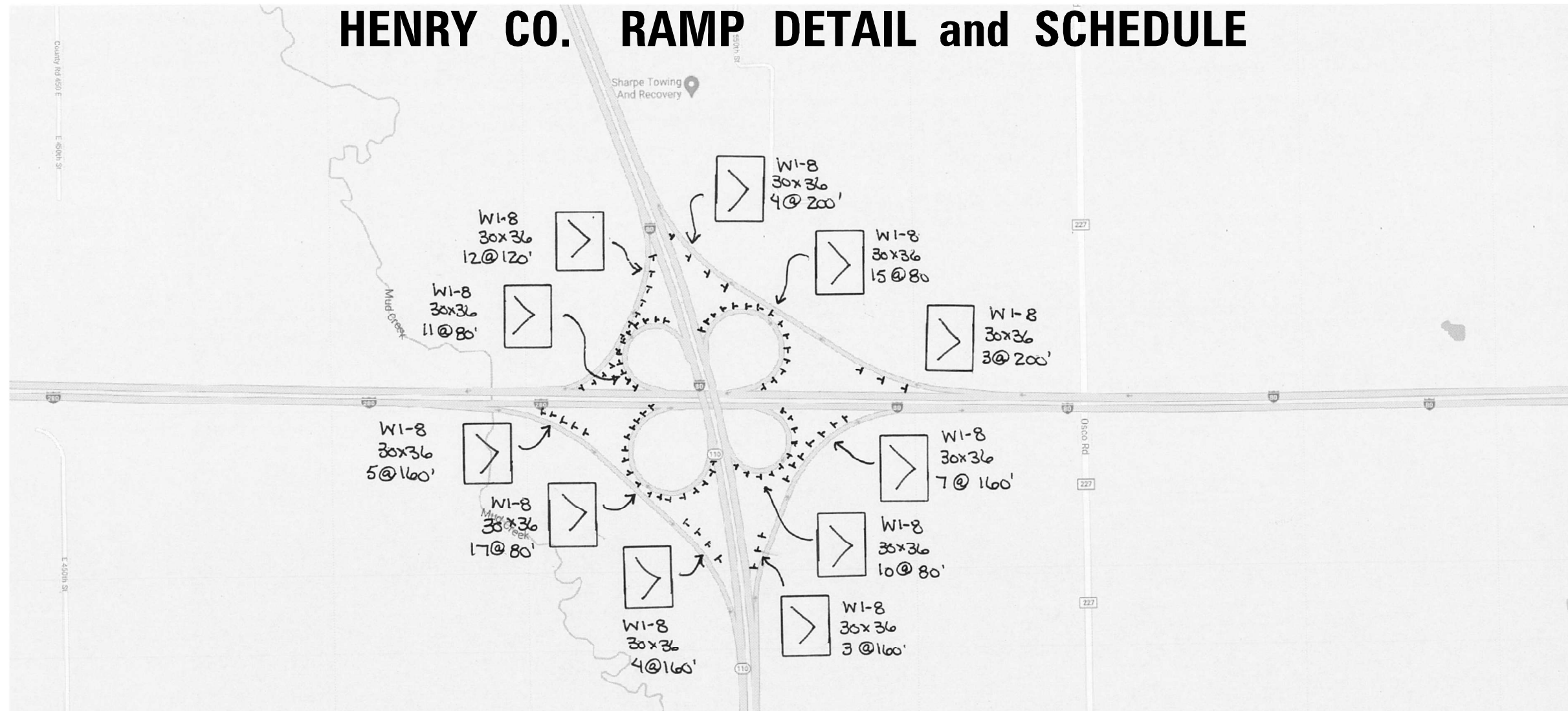
**STATE OF ILLINOIS  
DEPARTMENT OF TRANSPORTATION**

**US RTE 20 with S. APPLETON Rd  
BOONE CO. SCHEDULE**

NOT TO SCALE    SHEET    OF    SHEETS    STA.    TO STA.

F.A. RTE.	SECTION	COUNTY	TOTAL SHEETS	SHEET NO.
VAR	D2 5G 2022-2	VARIOUS	81	13
CONTRACT NO. 64R29				
ILLINOIS		FED. AID PROJECT		

# I-280 and I-80 and I-74 INTERCHANGE HENRY CO. RAMP DETAIL and SCHEDULE



	From		To									
County	Route	Direction	Route	Direction	# of Signs	Sign	Size Hor	Size Ver	Install Type 1 (sf) per sign	Install Type 1 (sf) Total	Wood (ft) per sign	Wood (ft) total
Henry	I-80	WB	I-80	NB	7	W1-8	30	36	7.50	52.50	16	112
	I-80	WB	I-74	SB	11	W1-8	30	36	7.50	82.50	16	176
	I-74	EB	I-74	SB	9	W1-8	30	36	7.50	67.50	16	144
	I-74	EB	I-80	NB	10	W1-8	30	36	7.50	75.00	16	160
	I-74	NB	I-80	EB	10	W1-8	30	36	7.50	75.00	16	160
	I-74	NB	I-74	WB	15	W1-8	30	36	7.50	112.50	16	240
	I-80	SB	I-74	WB	12	W1-8	30	36	7.50	90.00	16	192
	I-80	SB	I-80	EB	17	W1-8	30	36	7.50	127.50	16	272

MODEL: Default  
FILE NAME: S:\2023\Contract\Contract for Letting\Signs\Contract\64R29\_64R29\_CADD\_SINR.dgn

USER NAME = ditzlersa	DESIGNED -	REVISED -
	DRAWN -	REVISED -
PLOT SCALE = 100,0000' / in.	CHECKED -	REVISED -
PLOT DATE = 6/16/2021	DATE -	REVISED -

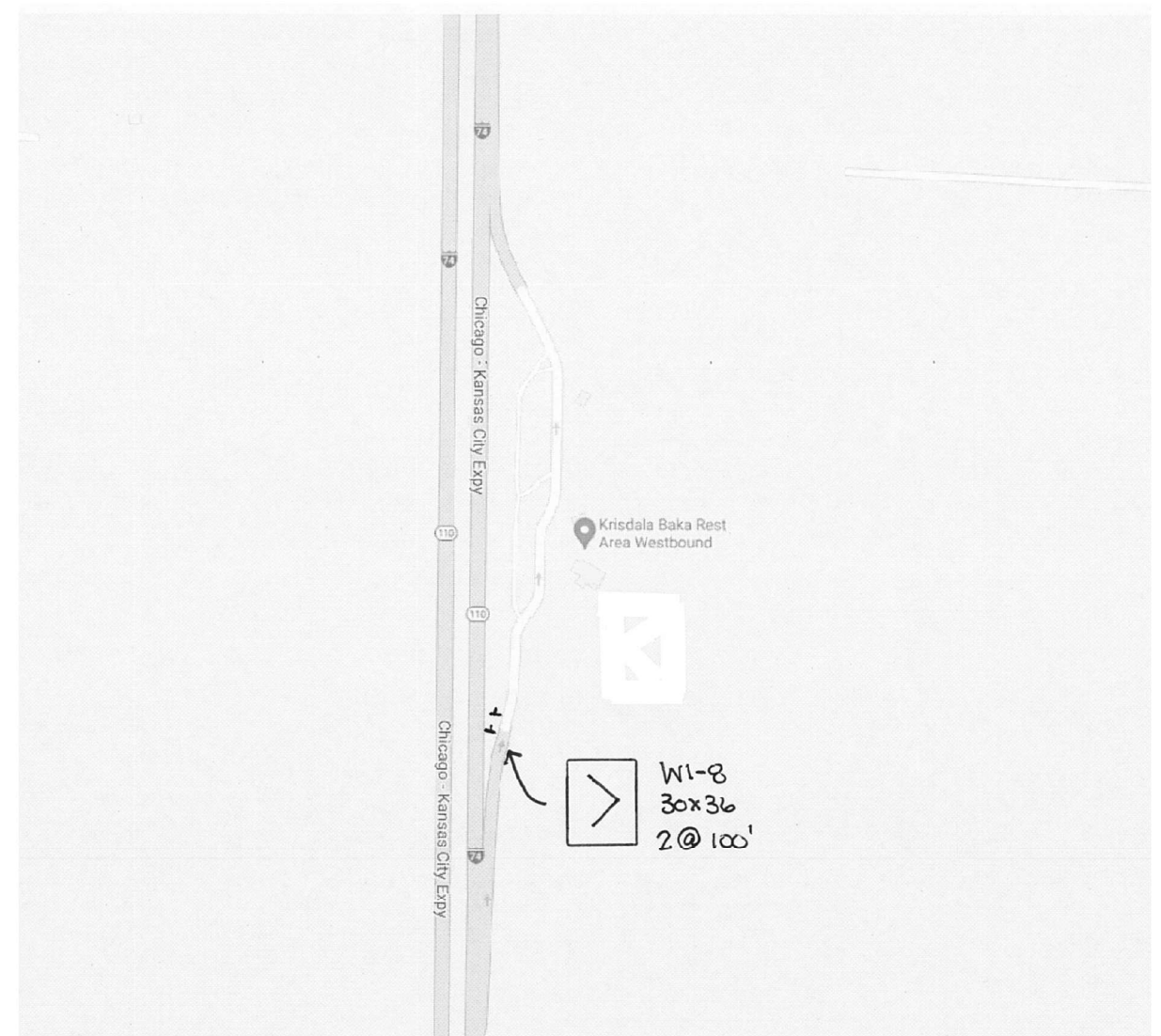
**STATE OF ILLINOIS  
DEPARTMENT OF TRANSPORTATION**

<b>I-280 and I-80 and I-74 INTERCHANGE HENRY CO. RAMP DETAIL and SCHEDULE</b>			
NOT TO SCALE	SHEET	OF SHEETS	STA. TO STA.

F.A. RTE.	SECTION	COUNTY	TOTAL SHEETS	SHEET NO.
VAR	D2 5G 2022-2	VARIOUS	81	14
			CONTRACT NO. 64R29	
		ILLINOIS FED. AID PROJECT		



# I-74 at KRISDALA BAKA Rest Area HENRY CO. RAMP DETAIL and SCHEDULE



	From		To										
County	Route	Direction	Route	# of Signs	Sign	Size Hor	Size Ver	Install Type 1 (sf) per sign	Install Type 1 (sf) Total	Install Type 2 (sf) per sign	Install Type 2 (sf) Total	Wood (ft) per sign	Wood (ft) total
Henry	I-74	EB(SB)	Rest Area	1	W13-3 (40)	48	60			20.00	20.00	20	20
				2	W1-8	30	36	7.50	15.00			16	32
	I-74	WB(NB)	Rest Area	1	W13-3 (40)	48	60			20.00	20.00	20	20
				2	W1-8	30	36	7.50	15.00			16	32

MODEL: Default  
FILE NAME: S:\2021\Contract\Contract for Letting\Signage\_Contract\64R29\_64R29\_CADD\_SHEET.dgn

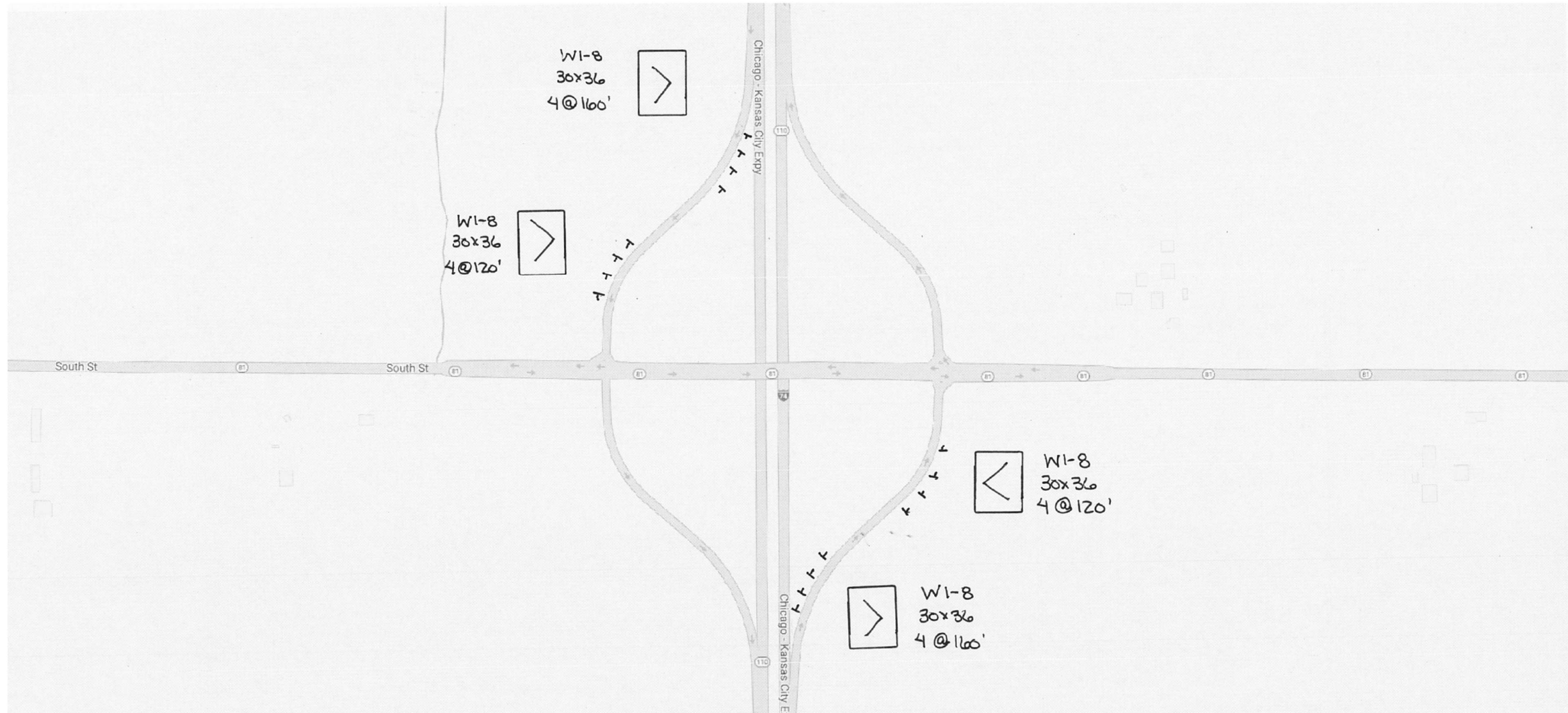
USER NAME = ditzlersa	DESIGNED -	REVISED -
	DRAWN -	REVISED -
PLOT SCALE = 100,0000' / in.	CHECKED -	REVISED -
PLOT DATE = 6/16/2021	DATE -	REVISED -

**STATE OF ILLINOIS  
DEPARTMENT OF TRANSPORTATION**

<b>I-74 at KRISDALA BAKA Rest Area HENRY CO. RAMP DETAIL and SCHEDULE</b>			
NOT TO SCALE	SHEET	OF SHEETS	STA. TO STA.

F.A. RTE.	SECTION	COUNTY	TOTAL SHEETS	SHEET NO.
VAR	D2 5G 2022-2	VARIOUS	81	15
			CONTRACT NO. 64R29	
		ILLINOIS	FED. AID PROJECT	

# I-74 with IL RTE 81 HENRY CO. RAMP DETAIL and SCHEDULE



	From		To								
County	Route	Direction	Route	# of Signs	Sign	Size Hor	Size Ver	Install Type 1 (sf) per sign	Install Type 1 (sf) Total	Wood (ft) per sign	Wood (ft) total
Henry	I-74	EB(SB)	IL 81	8	W1-8	30	36	7.50	60.00	16	128
	I-74	WB(NB)	IL 81	8	W1-8	30	36	7.50	60.00	16	128

MODEL: Default  
 FILE NAME: S:\2021\Contract\Contractor\Henry\64R29\_CADD\_SHEET.dgn

USER NAME = ditzlersa	DESIGNED -	REVISED -
	DRAWN -	REVISED -
PLOT SCALE = 100,0000' / in.	CHECKED -	REVISED -
PLOT DATE = 6/16/2021	DATE -	REVISED -

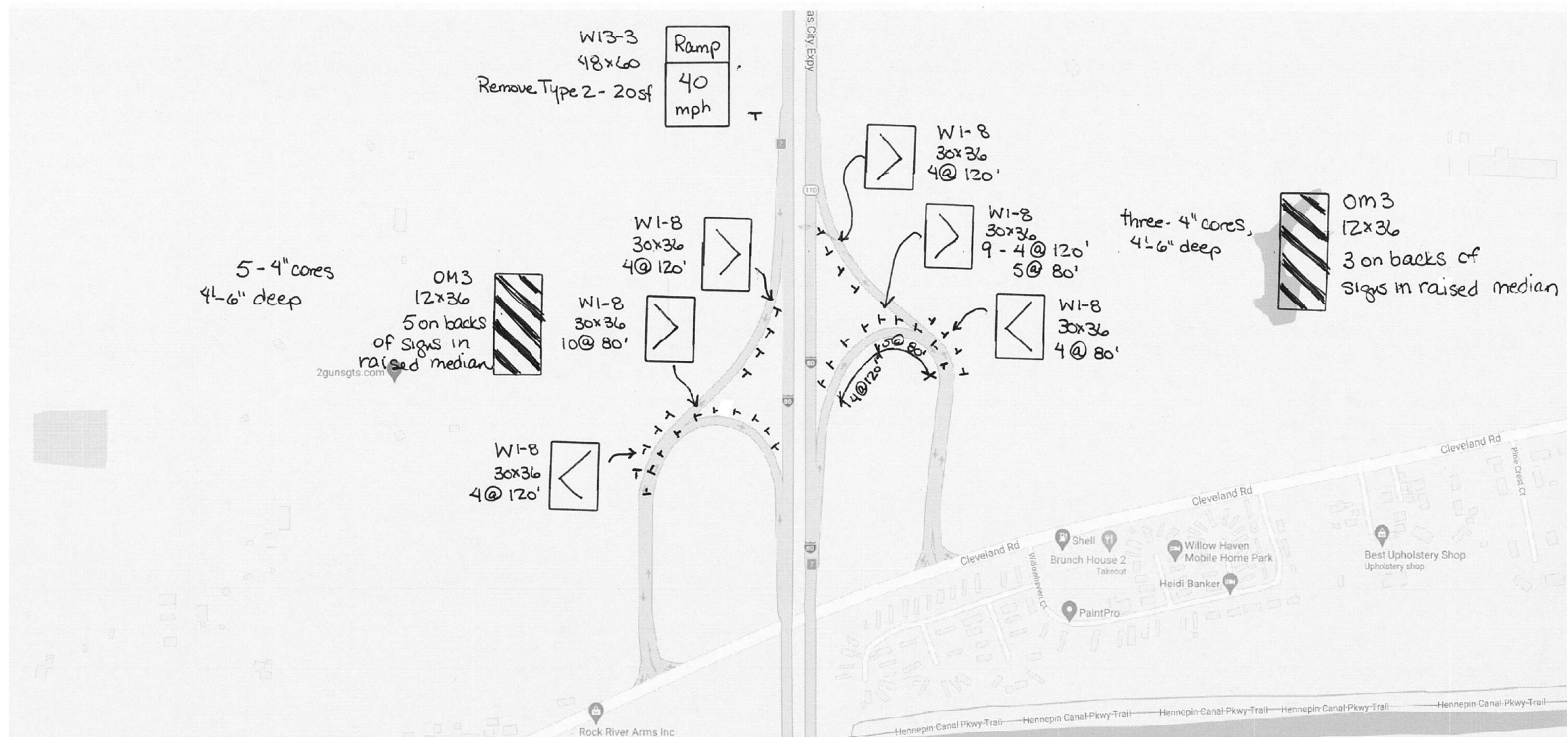
**STATE OF ILLINOIS  
DEPARTMENT OF TRANSPORTATION**

<b>I-74 with IL RTE 81 HENRY CO. RAMP DETAIL and SCHEDULE</b>			
NOT TO SCALE	SHEET	OF SHEETS	STA. TO STA.

F.A. RTE.	SECTION	COUNTY	TOTAL SHEETS	SHEET NO.
VAR	D2 5G 2022-2	VARIOUS	81	16
			CONTRACT NO. 64R29	
		ILLINOIS FED. AID PROJECT		



# I-80 with CLEVELAND Rd HENRY CO. RAMP DETAIL and SCHEDULE



	From		To																
County	Route	Direction	Route	Direction	# of Signs	Sign	Size Hor	Size Ver	Install Type 1 (sf) per sign	Install Type 1 (sf) Total	Install Type 2 (sf) per sign	Install Type 2 (sf) Total	Remove Type 2 (sf)	(2 in) Telspar per sign	(2 1/4 in) per sign Boot	Telespar Total	Wood (ft) per sign	Wood (ft) total	
Henry	I-80	WB (NB)	Cleveland Rd		6	W1-8	30	36	7.50	45.00							16	96	
					3	W1-8	30	36	7.50	22.50				11	5	48			
					3	OM 3	12	36	3.00	9.00									
	I-80	EB (SB)	Cleveland Rd		1	W13-3 (40)	48	60			20.00	20.00	20						
					8	W1-8	30	36	7.50	60.00							16	128	
	Cleveland Rd		I-80	EB (SB)	5	W1-8	30	36	7.50	37.50							16	80	
					5	W1-8	30	36	7.50	37.50				11	5	80			
					5	OM 3	12	36	3.00	15.00									
	Cleveland Rd		I-80	WB (NB)	8	W1-8	30	36	7.50	60.00							16	128	

MODEL Path: \\s:\contracts\contracts for Letting\Signs\Contract\64R29\64R29\_CADD\_SINR.dgn

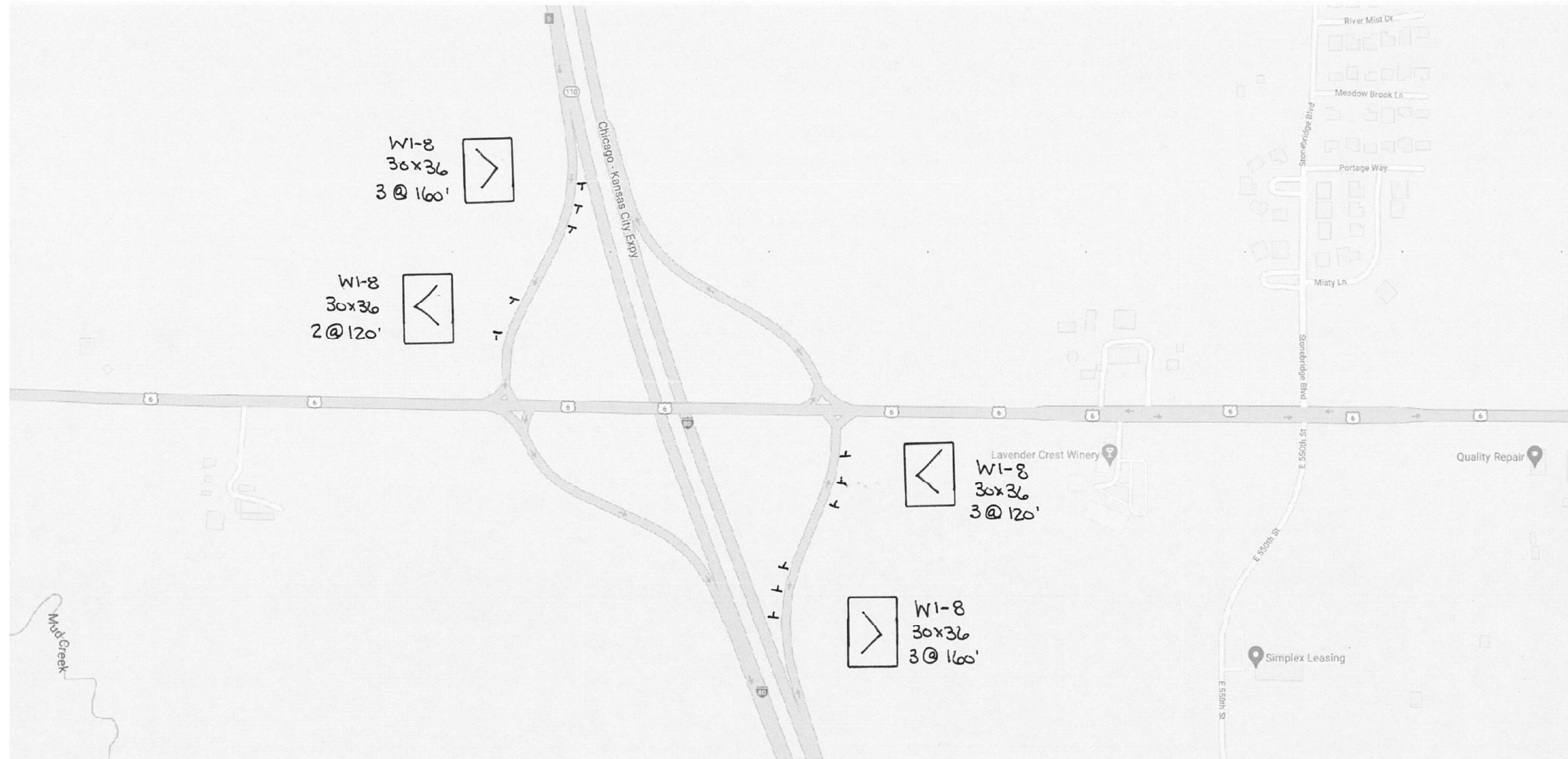
USER NAME = ditzlersa	DESIGNED -	REVISED -
	DRAWN -	REVISED -
PLOT SCALE = 100,0000' / in.	CHECKED -	REVISED -
PLOT DATE = 6/16/2021	DATE -	REVISED -

**STATE OF ILLINOIS  
DEPARTMENT OF TRANSPORTATION**

<b>I-80 with CLEVELAND Rd HENRY CO. RAMP DETAIL and SCHEDULE</b>			
NOT TO SCALE	SHEET	OF SHEETS	STA. TO STA.

F.A. RTE.	SECTION	COUNTY	TOTAL SHEETS	SHEET NO.
VAR	D2 5G 2022-2	VARIOUS	81	17
			CONTRACT NO. 64R29	
		ILLINOIS FED. AID PROJECT		

# I-80 with US RTE 6 HENRY CO. RAMP DETAIL and SCHEDULE



	From		To									
County	Route	Direction	Route	# of Signs	Sign	Size Hor	Size Ver	Install Type 1 (sf) per sign	Install Type 1 (sf) Total	Wood (ft) per sign	Wood (ft) total	
Henry	I-80	EB(SB)	US 6	5	W1-8	30	36	7.50	37.50	16	80	
	I-80	WB(NB)	US 6	6	W1-8	30	36	7.50	45.00	16	96	

MODEL: D:\cadd\contracts\contracts for Letting\Signing\_Contract\64R29\_64R29\_CADD\_SHT.dgn

USER NAME = ditzlersa	DESIGNED -	REVISED -
	DRAWN -	REVISED -
PLOT SCALE = 100,0000' / in.	CHECKED -	REVISED -
PLOT DATE = 6/16/2021	DATE -	REVISED -

**STATE OF ILLINOIS  
DEPARTMENT OF TRANSPORTATION**

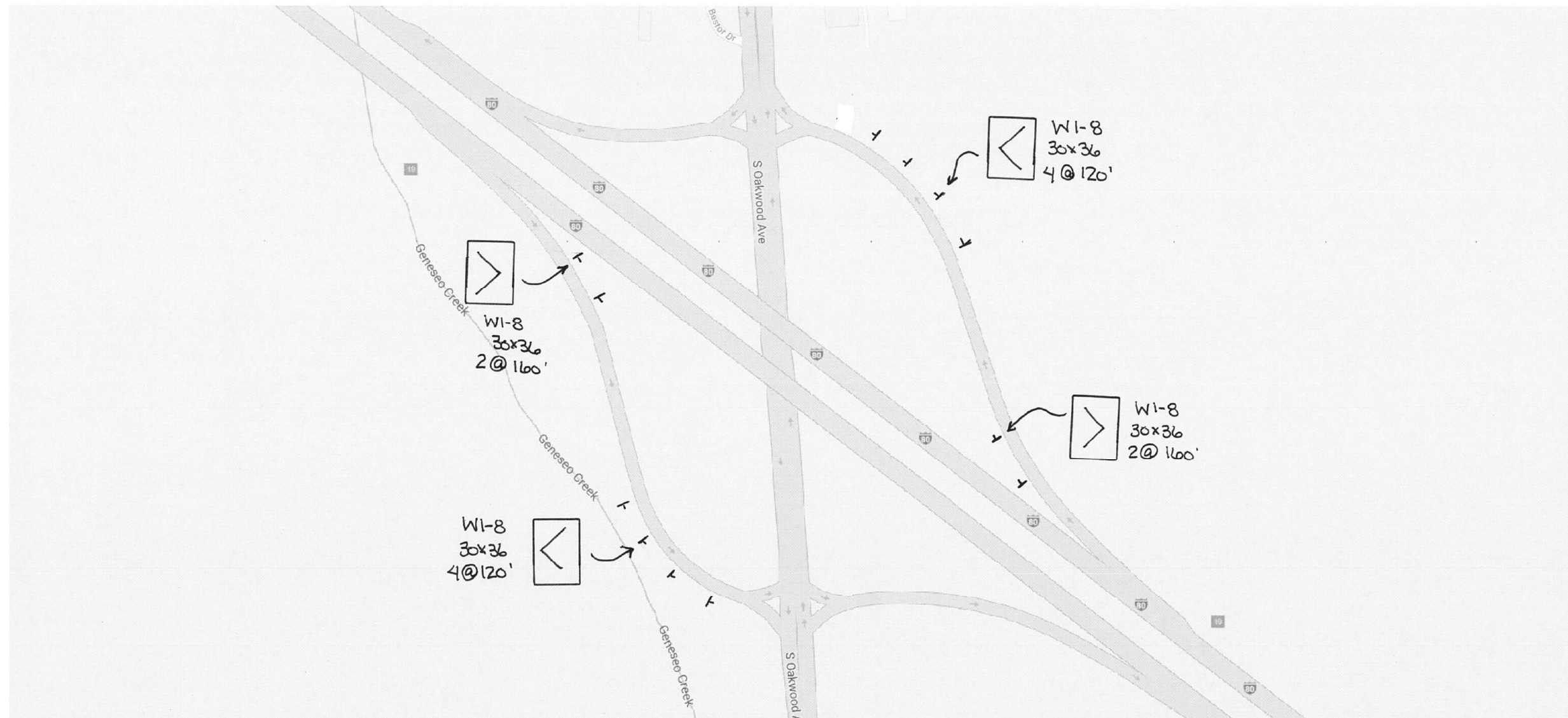
**I-80 with US RTE 6  
HENRY CO. RAMP DETAIL and SCHEDULE**

NOT TO SCALE    SHEET    OF    SHEETS    STA.    TO STA.

F.A. RTE.	SECTION	COUNTY	TOTAL SHEETS	SHEET NO.
VAR	D2 5G 2022-2	VARIOUS	81	18
			CONTRACT NO. 64R29	
		ILLINOIS	FED. AID PROJECT	



# I-80 with IL RTE 82 (S. OAKWOOD Ave) HENRY CO. RAMP DETAIL and SCHEDULE



County	From Route	Direction	To Route	# of Signs	Sign	Size Hor	Size Ver	Install Type 1 (sf) per sign	Install Type 1 (sf) Total	Wood (ft) per sign	Wood (ft) total
Henry	I-80	EB	IL 82	6	W1-8	30	36	7.50	45.00	16	96
	I-80	WB	IL 82	6	W1-8	30	36	7.50	45.00	16	96

MODEL: Default  
FILE NAME: S:\2021\Contracts\Contracts for Letting\Signs\Contractor\64R29\_64R29\_CADD\_SINR.dgn

USER NAME = ditzlersa	DESIGNED -	REVISED -
	DRAWN -	REVISED -
PLOT SCALE = 100,0000' / in.	CHECKED -	REVISED -
PLOT DATE = 6/16/2021	DATE -	REVISED -

**STATE OF ILLINOIS  
DEPARTMENT OF TRANSPORTATION**

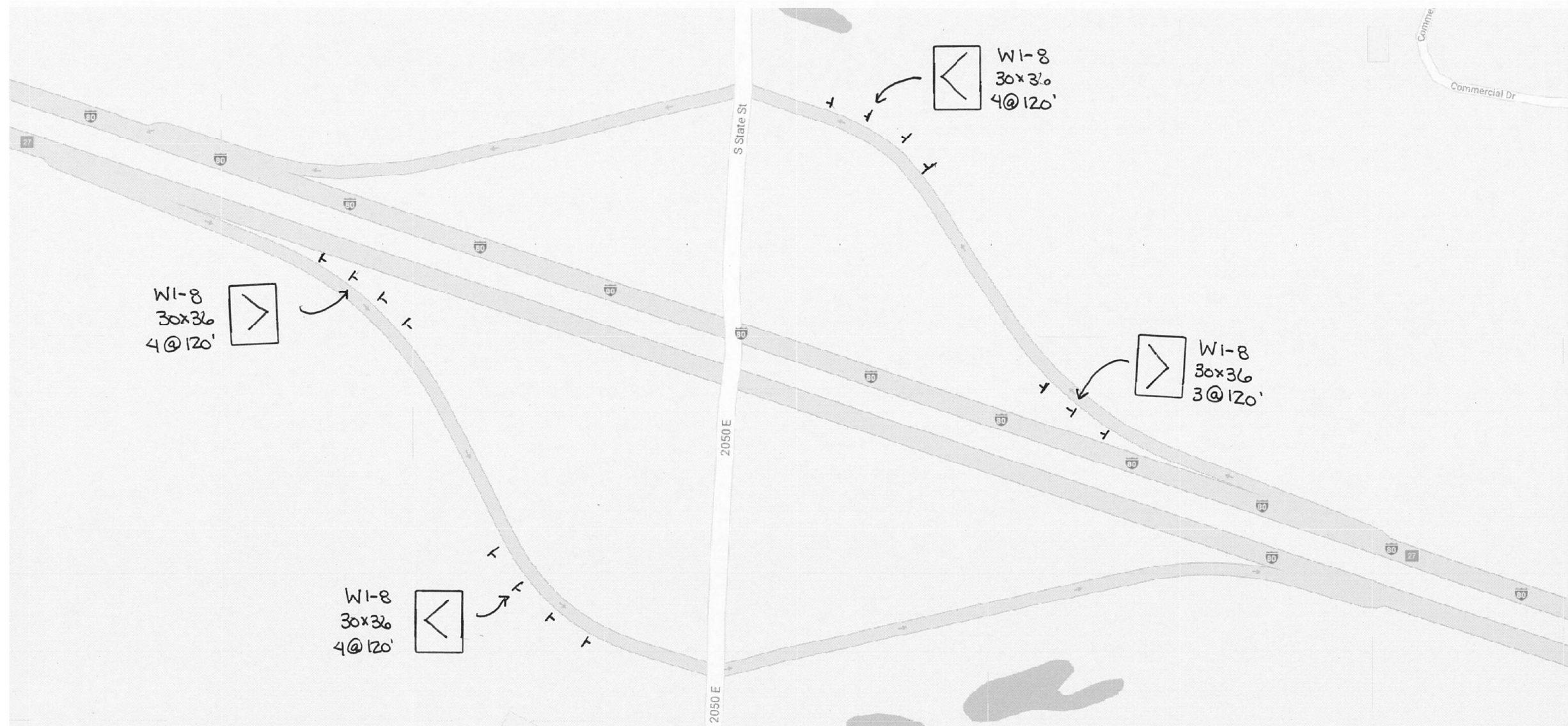
**I-80 with IL RTE 82 (S. OAKWOOD Ave)  
HENRY CO. RAMP DETAIL and SCHEDULE**

F.A. RTE.	SECTION	COUNTY	TOTAL SHEETS	SHEET NO.
VAR	D2 5G 2022-2	VARIOUS	81	19
			CONTRACT NO. 64R29	
		ILLINOIS	FED. AID PROJECT	

NOT TO SCALE SHEET OF SHEETS STA. TO STA.



# I-80 with ATKINSON Rd HENRY CO. RAMP DETAIL and SCHEDULE



	From		To								
County	Route	Direction	Route	# of Signs	Sign	Size Hor	Size Ver	Install Type 1 (sf) per sign	Install Type 1 (sf) Total	Wood (ft) per sign	Wood (ft) total
Henry	I-80	EB	Atkinson Rd	8	W1-8	30	36	7.50	60.00	16	128
	I-80	WB	Atkinson Rd	7	W1-8	30	36	7.50	52.50	16	112

MODEL: Default  
FILE NAME: S:\2021\Contract\Contractor\Henry\64R29\_64R29\_CADD\_SHEET.dgn

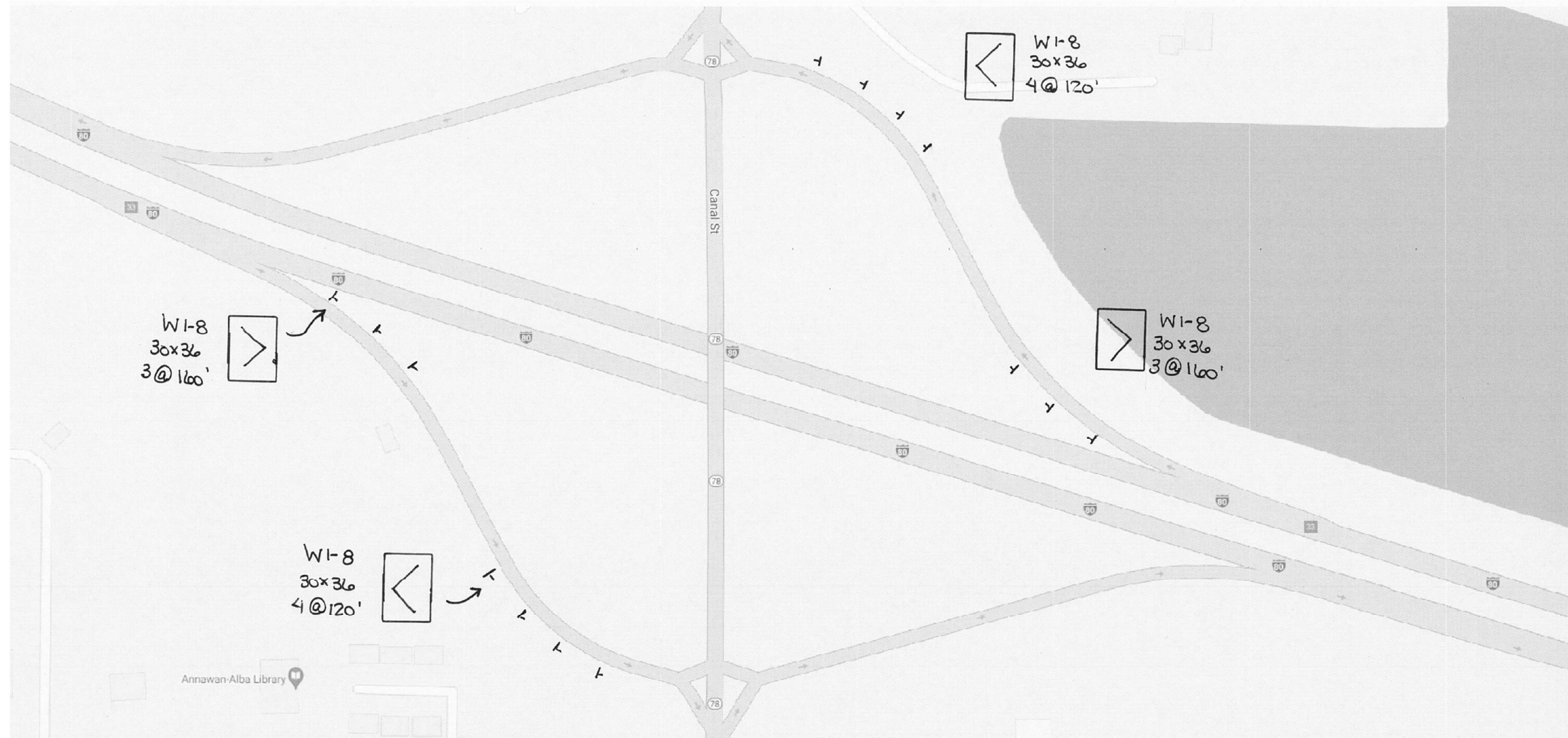
USER NAME = ditzlersa	DESIGNED -	REVISED -
	DRAWN -	REVISED -
PLOT SCALE = 100,0000' / in.	CHECKED -	REVISED -
PLOT DATE = 6/16/2021	DATE -	REVISED -

**STATE OF ILLINOIS  
DEPARTMENT OF TRANSPORTATION**

<b>I-80 with ATKINSON Rd HENRY CO. RAMP DETAIL and SCHEDULE</b>			
NOT TO SCALE	SHEET	OF SHEETS	STA. TO STA.

F.A. RTE.	SECTION	COUNTY	TOTAL SHEETS	SHEET NO.
VAR	D2 5G 2022-2	VARIOUS	81	20
			CONTRACT NO. 64R29	
		ILLINOIS	FED. AID PROJECT	

# I-80 with IL RTE 78 HENRY CO. RAMP DETAIL and SCHEDULE



	From		To									
County	Route	Direction	Route	# of Signs	Sign	Size Hor	Size Ver	Install Type 1 (sf) per sign	Install Type 1 (sf) Total	Wood (ft) per sign	Wood (ft) total	
Henry	I-80	EB	IL 78	7	W1-8	30	36	7.50	52.50	16	112	
	I-80	WB	IL 78	7	W1-8	30	36	7.50	52.50	16	112	

MODEL: Default  
 FILE NAME: S:\2021\Contracts\Contract64R29\64R29\_CADD\_SHEET.dgn

USER NAME = ditzlersa	DESIGNED -	REVISED -
	DRAWN -	REVISED -
PLOT SCALE = 100,0000' / in.	CHECKED -	REVISED -
PLOT DATE = 6/16/2021	DATE -	REVISED -

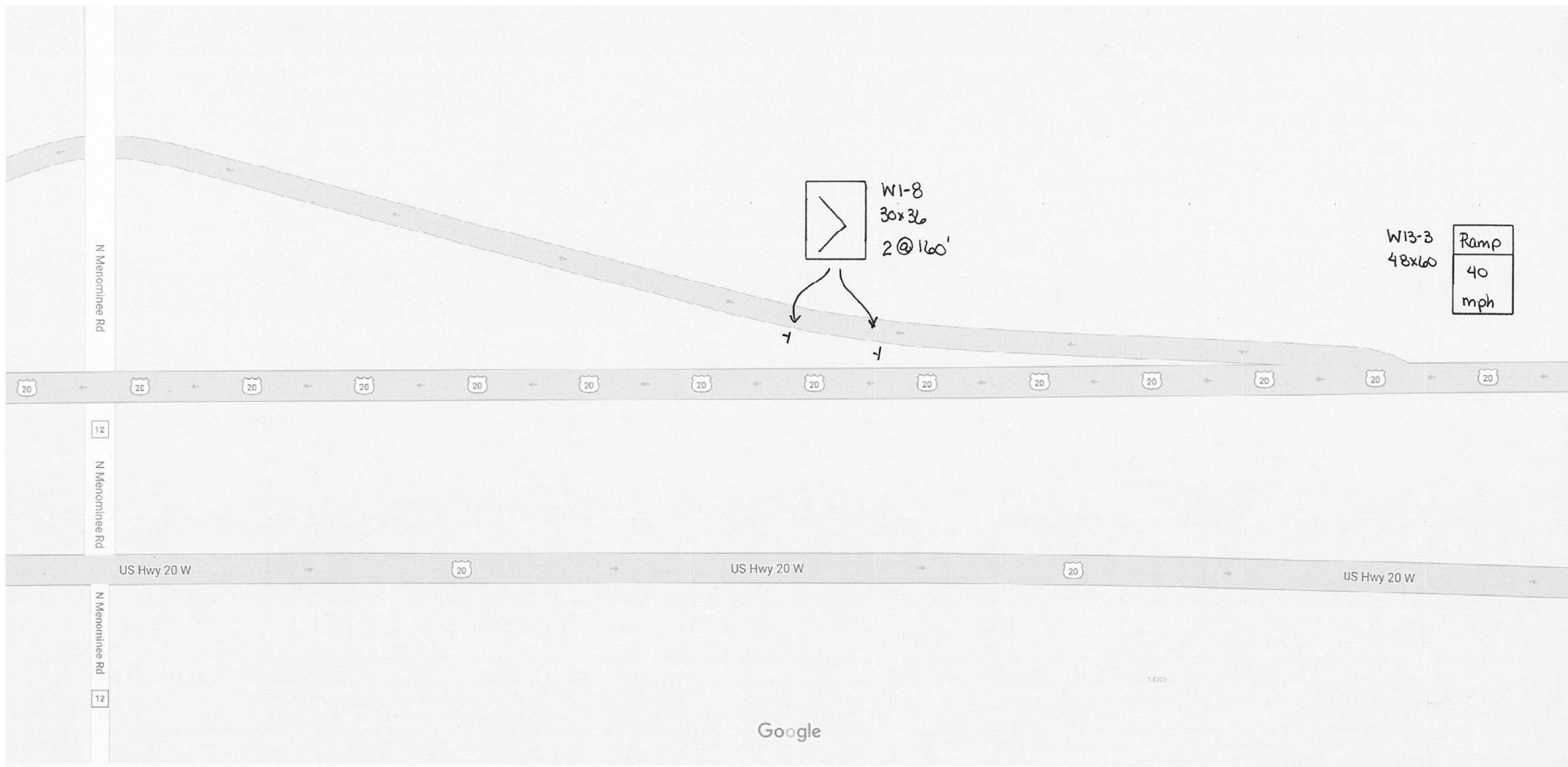
**STATE OF ILLINOIS  
DEPARTMENT OF TRANSPORTATION**

<b>I-80 with IL RTE 78 HENRY CO. RAMP DETAIL and SCHEDULE</b>			
NOT TO SCALE	SHEET	OF SHEETS	STA. TO STA.

F.A. RTE.	SECTION	COUNTY	TOTAL SHEETS	SHEET NO.
VAR	D2 5G 2022-2	VARIOUS	81	21
CONTRACT NO. 64R29				
ILLINOIS FED. AID PROJECT				



# US RTE 20 with MENOMINEE Rd JODAVIESS CO. RAMP DETAIL and SCHEDULE



	From		To										
County	Route	Direction	Route	# of Signs	Sign	Size Hor	Size Ver	Install Type 1 (sf) per sign	Install Type 1 (sf) Total	Install Type 2 (sf) per sign	Install Type 2 (sf) Total	Wood (ft) per sign	Wood (ft) total
Jo Daviess	US 20	WB	Menominee Rd	1	W13-3	48	60			20.00	20.00	18	18
				2	W1-8	30	36	7.50	15.00			16	32

MODEL: Default  
FILE NAME: S:\2020\Contract\Contractor\Letting\Signs\Contractor\64R29\_64R29\_CADD\_SHEET.dgn

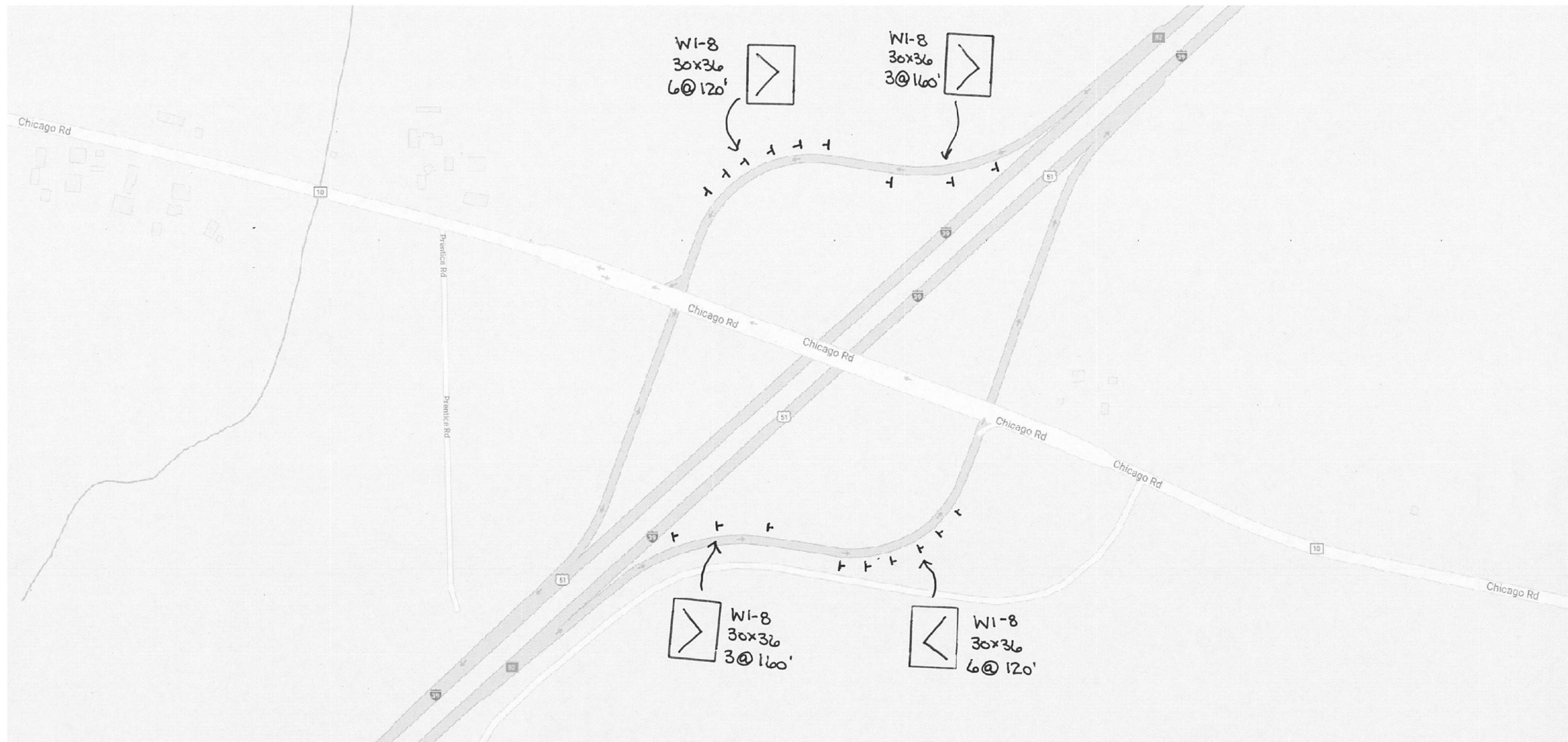
USER NAME = ditzlersa	DESIGNED -	REVISED -
	DRAWN -	REVISED -
PLOT SCALE = 100,0000' / in.	CHECKED -	REVISED -
PLOT DATE = 6/16/2021	DATE -	REVISED -

**STATE OF ILLINOIS  
DEPARTMENT OF TRANSPORTATION**

<b>US RTE 20 with MENOMINEE Rd JODAVIESS CO. RAMP DETAIL and SCHEDULE</b>			
NOT TO SCALE	SHEET	OF SHEETS	STA. TO STA.

F.A. RTE.	SECTION	COUNTY	TOTAL SHEETS	SHEET NO.
VAR	D2 5G 2022-2	VARIOUS	81	22
			CONTRACT NO. 64R29	
		ILLINOIS	FED. AID PROJECT	

# I-39 with CHICAGO Rd LEE CO. RAMP DETAIL and SCHEDULE



	From		To								
County	Route	Direction	Route	# of Signs	Sign	Size Hor	Size Ver	Install Type 1 (sf) per sign	Install Type 1 (sf) Total	Wood (ft) per sign	Wood (ft) total
Lee	I-39	NB	Chicago Rd	9	W1-8	30	36	7.50	67.50	16	144
	I-39	SB	Chicago Rd	9	W1-8	30	36	7.50	67.50	16	144

MODEL Path: \\... \S\20\Contract\Contract for LeeCo\Signing Contract\64R29\_64R29\_CADD\_SHEET.dgn

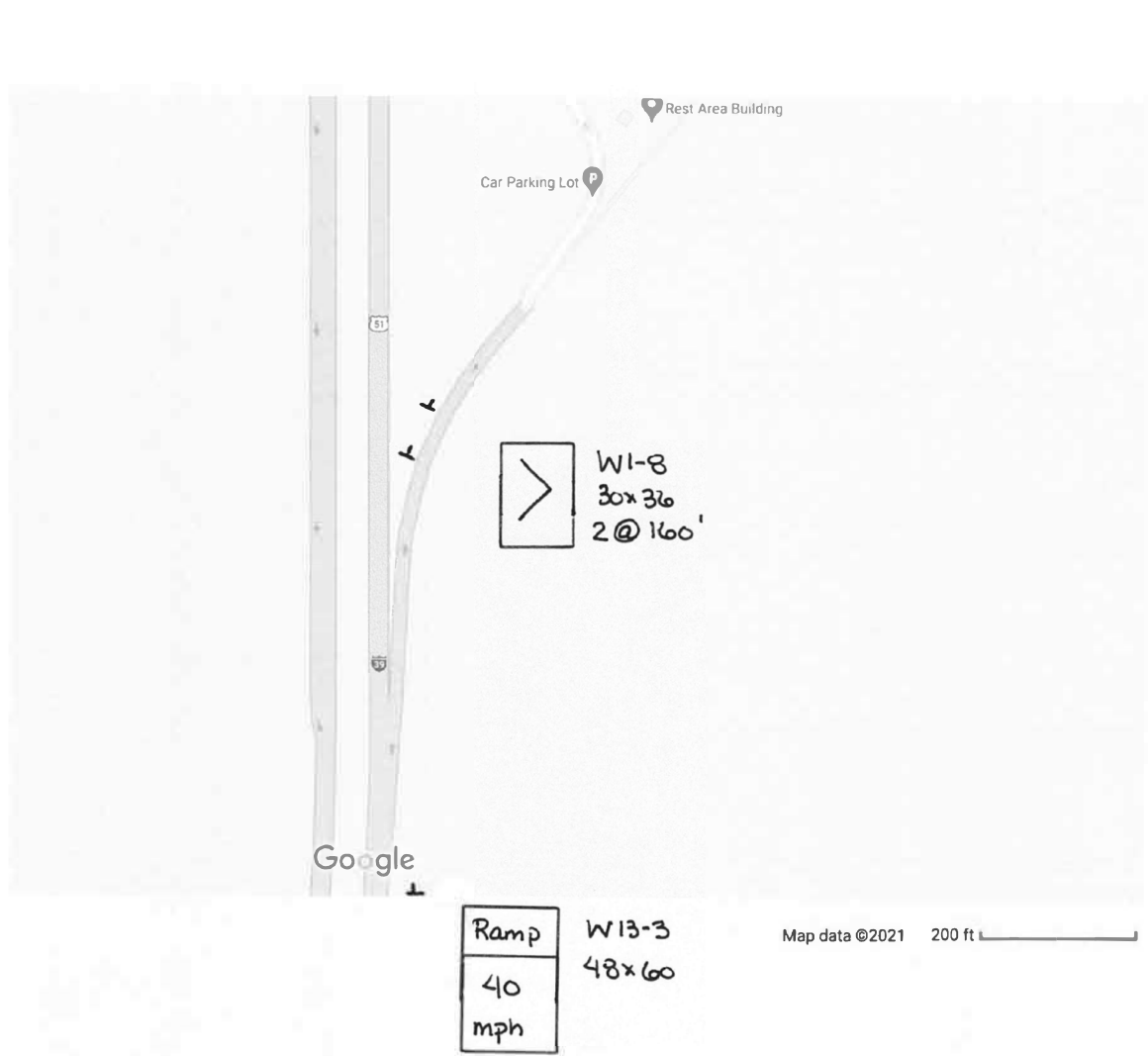
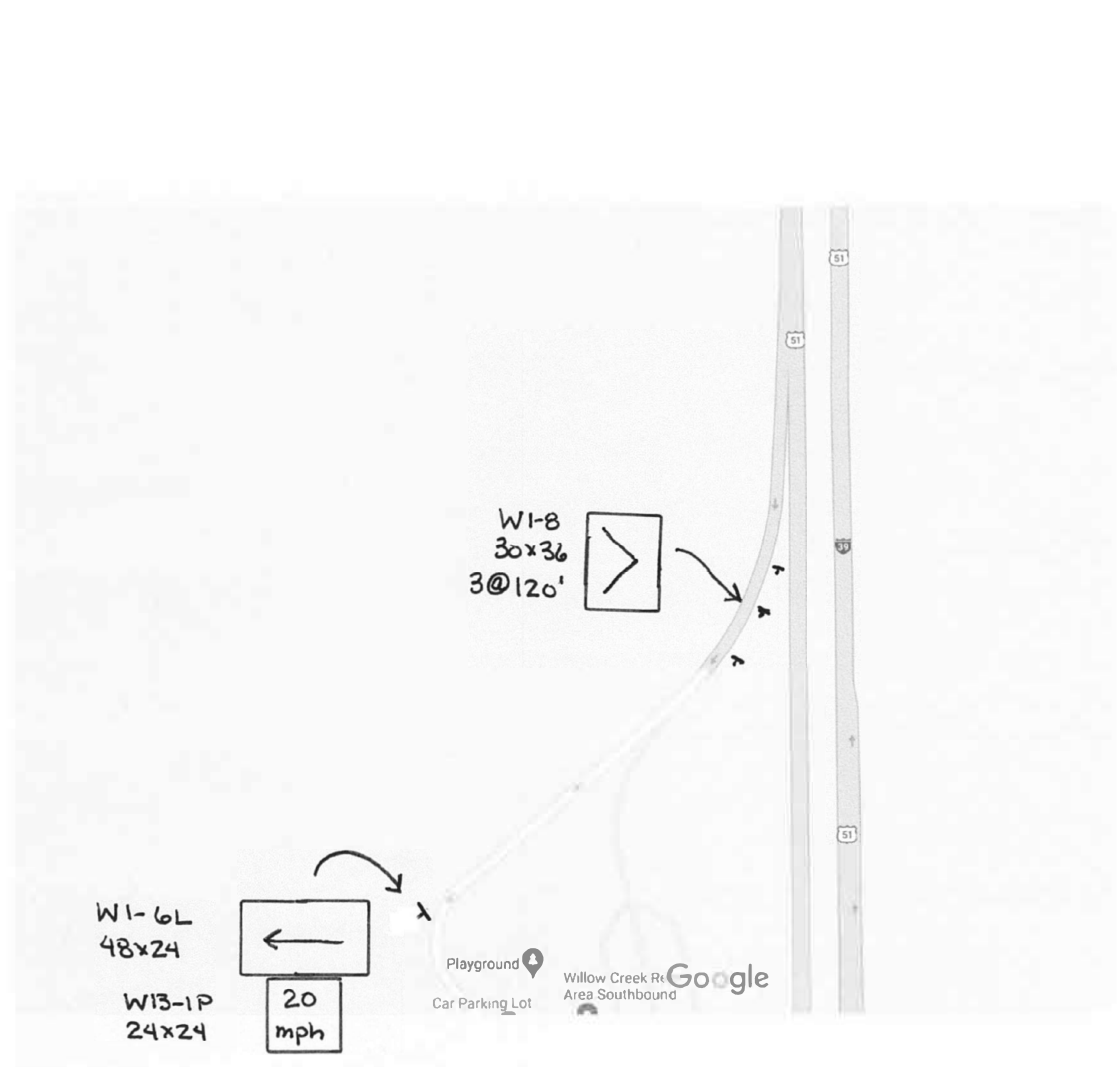
USER NAME = ditzlersa	DESIGNED -	REVISED -
	DRAWN -	REVISED -
PLOT SCALE = 100,0000' / in.	CHECKED -	REVISED -
PLOT DATE = 6/16/2021	DATE -	REVISED -

**STATE OF ILLINOIS  
DEPARTMENT OF TRANSPORTATION**

<b>I-39 with CHICAGO Rd LEE CO. RAMP DETAIL and SCHEDULE</b>			
NOT TO SCALE	SHEET	OF SHEETS	STA. TO STA.

F.A. RTE.	SECTION	COUNTY	TOTAL SHEETS	SHEET NO.
VAR	D2 5G 2022-2	VARIOUS	81	23
			CONTRACT NO. 64R29	
		ILLINOIS FED. AID PROJECT		

# I-39 at WILLOW CREEK Rest Area LEE CO. RAMP DETAIL and SCHEDULE



	From		To										
County	Route	Direction	Route	# of Signs	Sign	Size Hor	Size Ver	Install Type 1 (sf) per sign	Install Type 1 (sf) Total	Install Type 2 (sf) per sign	Install Type 2 (sf) Total	Wood (ft) per sign	Wood (ft) total
Lee	I-39	NB	Rest Area	1	W13-3 (40)	48	60			20.00	20.00	18	18
				2	W1-8	30	36	7.50	15.00			16	32
	I-39	SB	Rest Area	3	W1-8	30	36	7.50	22.50			16	48
				1	W1-6L	48	24	8.00	8.00			18	18
				1	W13-1P (25)	24	24	4.00	4.00				

MODEL: Default  
 FILE NAME: S:\TR\Contracts\Contracts for Letting\Signs\_Contracts\6429\6429 CAD.DWG  
 CONTRACT NO. 6429

USER NAME = ditzlersa	DESIGNED -	REVISED -
	DRAWN -	REVISED -
PLOT SCALE = 100.0000" / in.	CHECKED -	REVISED -
PLOT DATE = 6/16/2021	DATE -	REVISED -

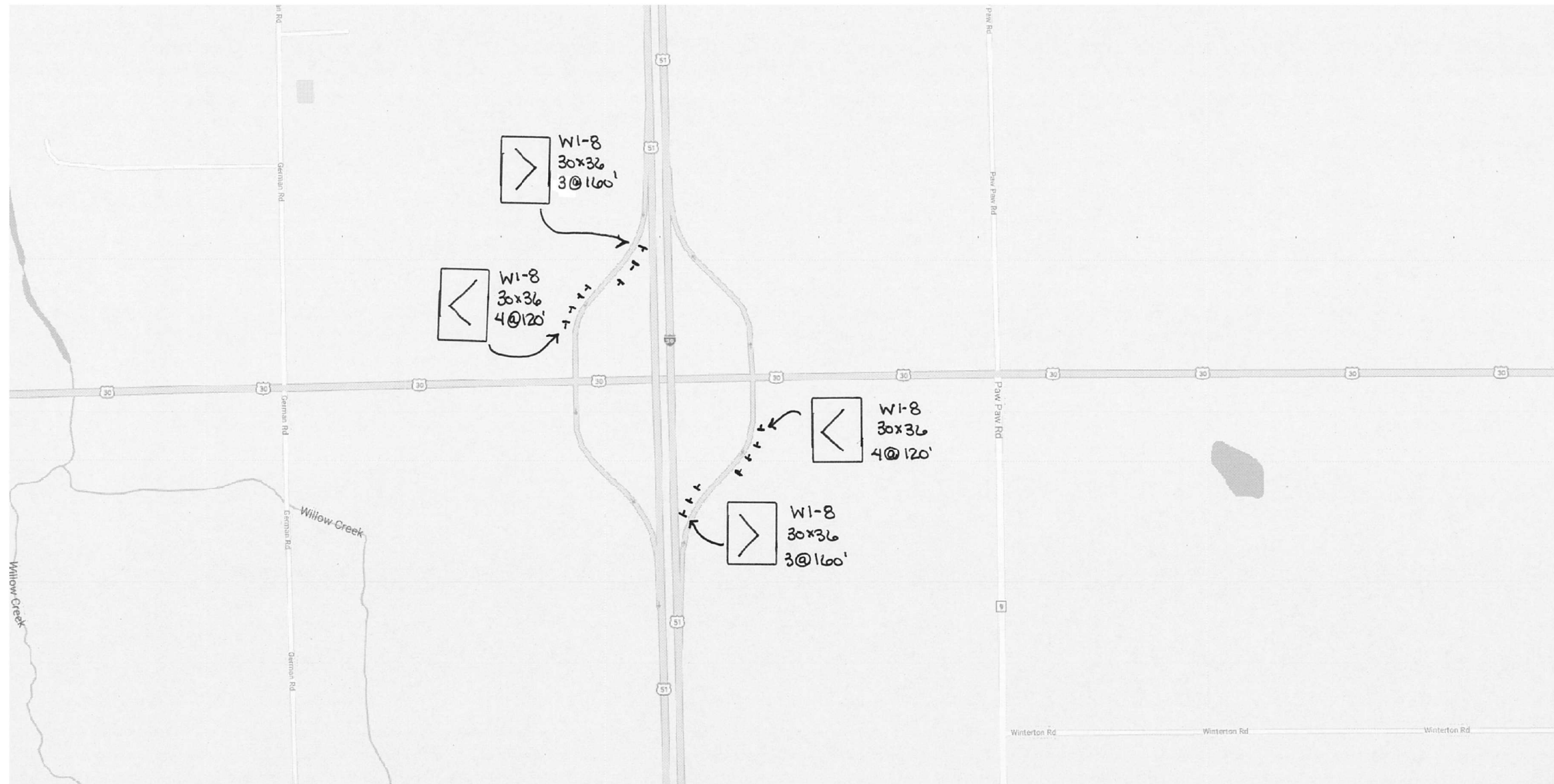
**STATE OF ILLINOIS  
DEPARTMENT OF TRANSPORTATION**

<b>I-39 at WILLOW CREEK Rest Area LEE CO. RAMP DETAIL and SCHEDULE</b>			
NOT TO SCALE	SHEET	OF SHEETS	STA. TO STA.

F.A. RTE.	SECTION	COUNTY	TOTAL SHEETS	SHEET NO.
VAR	D2 SG 2022-2	VARIOUS	81	24
			CONTRACT NO. 64R29	
ILLINOIS FED. AID PROJECT				



# I-39 with US RTE 30 LEE CO. RAMP DETAIL and SCHEDULE



	From		To								
County	Route	Direction	Route	# of Signs	Sign	Size Hor	Size Ver	Install Type 1 (sf) per sign	Install Type 1 (sf) Total	Wood (ft) per sign	Wood (ft) total
Lee	I-39	NB	US 30	7	W1-8	30	36	7.50	52.50	16	112
	I-39	SB	US 30	7	W1-8	30	36	7.50	52.50	16	112

MODEL Path: \\... \S:\Projects\LeeCo\I39\Contractor\LeeCo\I39\64R29\_CADD\_SHEET.dgn

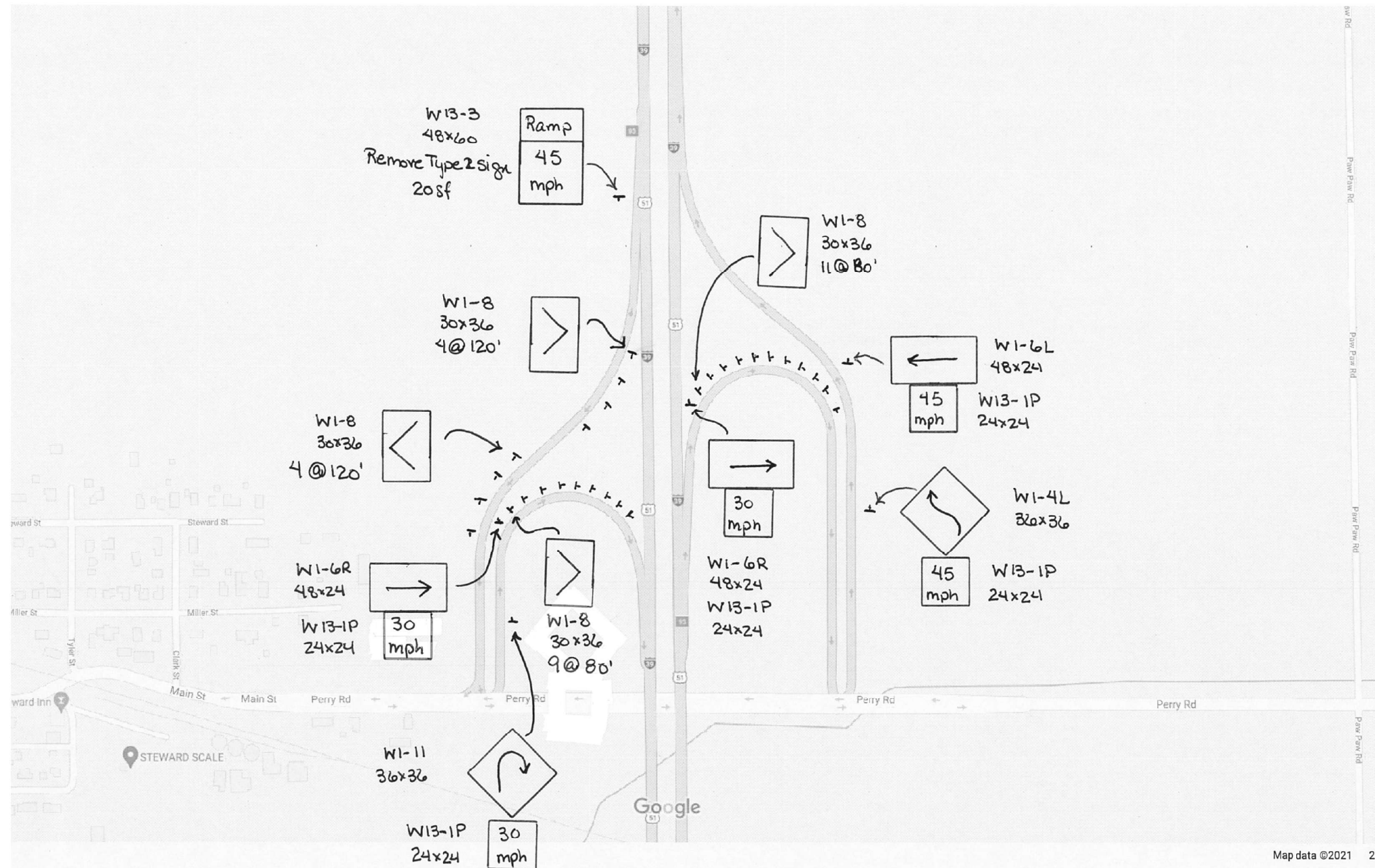
USER NAME = ditzlersa	DESIGNED -	REVISED -
	DRAWN -	REVISED -
PLOT SCALE = 100,0000' / in.	CHECKED -	REVISED -
PLOT DATE = 6/16/2021	DATE -	REVISED -

**STATE OF ILLINOIS  
DEPARTMENT OF TRANSPORTATION**

<b>I-39 with US RTE 30 LEE CO. RAMP DETAIL and SCHEDULE</b>			
NOT TO SCALE	SHEET	OF SHEETS	STA. TO STA.

F.A. RTE.	SECTION	COUNTY	TOTAL SHEETS	SHEET NO.
VAR	D2 5G 2022-2	VARIOUS	81	25
			CONTRACT NO. 64R29	
		ILLINOIS	FED. AID PROJECT	

# I-39 with PERRY Rd LEE CO. RAMP DETAIL



\*\* SEE NEXT SHEET FOR SCHEDULE

MODEL: Default  
FILE NAME: S:\2021\Contracts\Contracts for Letting\Bidding\_Contracts\64R29\64R29\_CADD\_SHEET.dgn

USER NAME = ditzlersa	DESIGNED -	REVISED -
	DRAWN -	REVISED -
PLOT SCALE = 100,0000' / in.	CHECKED -	REVISED -
PLOT DATE = 6/16/2021	DATE -	REVISED -

STATE OF ILLINOIS  
DEPARTMENT OF TRANSPORTATION

I-39 with PERRY Rd  
LEE CO. RAMP DETAIL

NOT TO SCALE SHEET OF SHEETS STA. TO STA.

F.A. RTE.	SECTION	COUNTY	TOTAL SHEETS	SHEET NO.
VAR	D2 5G 2022-2	VARIOUS	81	26
ILLINOIS FED. AID PROJECT			CONTRACT NO. 64R29	

# I-39 with PERRY Rd LEE CO. SCHEDULE

County	From Route	Direction	To Route	# of Signs	Sign	Size Hor	Size Ver	Install Type 1 (sf) per sign	Install Type 1 (sf) Total	Install Type 2 (sf) per sign	Install Type 2 (sf) Total	Remove Type 2 (sf)	Wood (ft) per sign	Wood (ft) total
Lee	I-39	NB	Perry Rd	11	W1-8	30	36	7.50	82.50				16	176
				1	W1-6R	48	24	8.00	8.00				18	18
				1	W13-1P (30)	24	24	4.00	4.00					
	I-39	SB	Perry Rd	1	W13-3 (45)	48	60			20.00	20.00	20		
				8	W1-8	30	36	7.50	60.00				16	128

County	From Route	Direction	To Route	# of Signs	Sign	Size Hor	Size Ver	Install Type 1 (sf) per sign	Install Type 1 (sf) Total	Wood (ft) per sign	Wood (ft) total
Lee	Perry Rd	NB	I-39	1	W1-4L	36	36	9.00	9.00	20	20
				2	W13-1P (45)	24	24	4.00	8.00		
				1	W1-6L	48	24	8.00	8.00	18	18
	Perry Rd	SB	I-39	1	W1-11	36	36	9.00	9.00	20	20
				2	W13-1P(30)	24	24	4.00	8.00		
				1	W1-6R	48	24	8.00	8.00	18	18
				9	W1-8	30	36	7.50	67.50	16	144

MODEL: P:\d\h\h  
 FILE NAME: S:\20\Contract\Contract for Lettering\Signs\Contract\64R29\_64R29\_CADD\_SHT.dgn

USER NAME = ditzlersa	DESIGNED -	REVISED -
	DRAWN -	REVISED -
PLOT SCALE = 100,0000' / in.	CHECKED -	REVISED -
PLOT DATE = 6/16/2021	DATE -	REVISED -

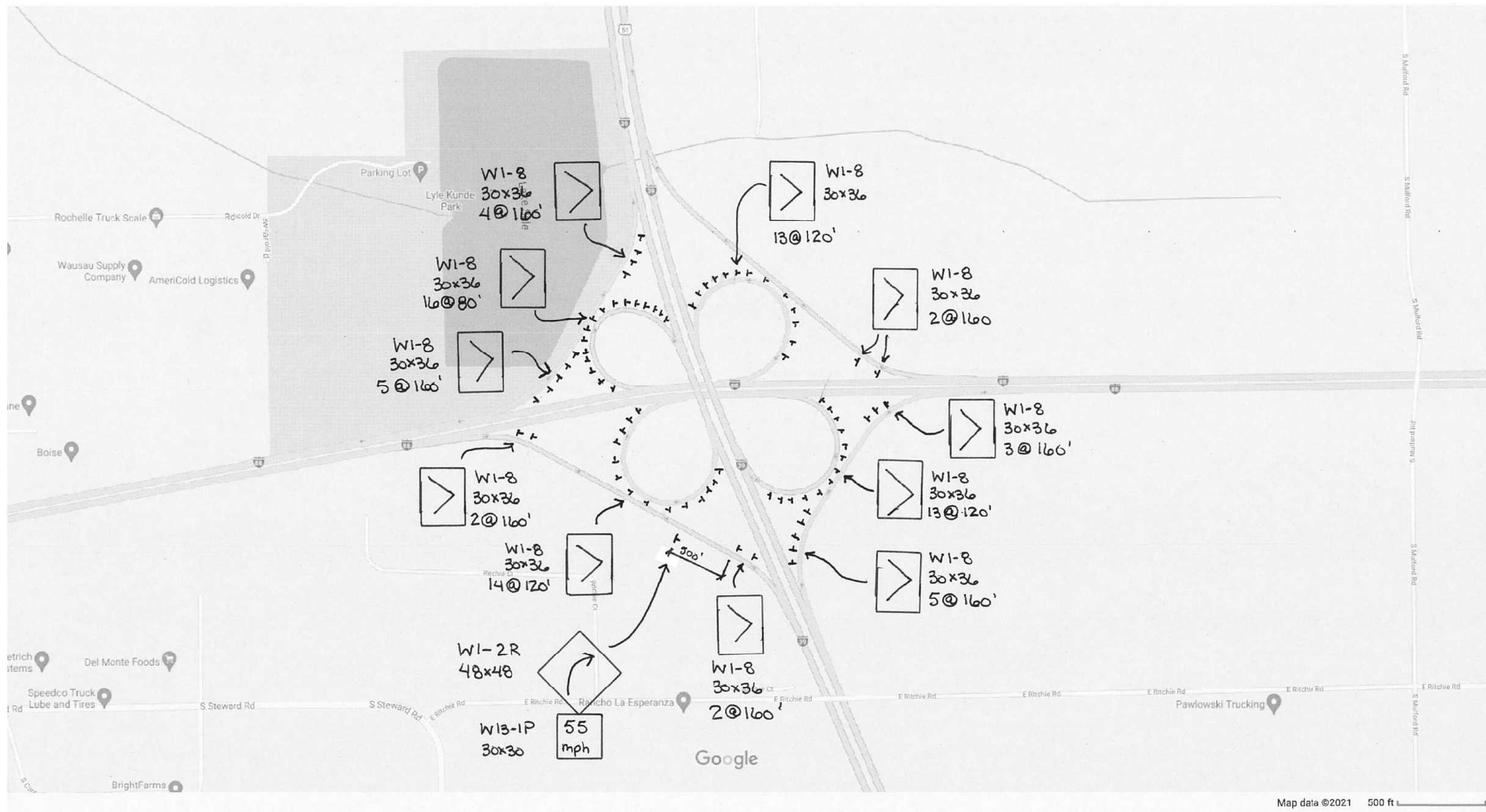
**STATE OF ILLINOIS  
DEPARTMENT OF TRANSPORTATION**

**I-39 with PERRY Rd  
LEE CO. SCHEDULE**

NOT TO SCALE SHEET OF SHEETS STA. TO STA.

F.A. RTE.	SECTION	COUNTY	TOTAL SHEETS	SHEET NO.
VAR	D2 5G 2022-2	VARIOUS	81	27
ILLINOIS FED. AID PROJECT			CONTRACT NO. 64R29	

# I-39 with I-88 OGLE CO. RAMP DETAIL



\*\* SEE NEXT SHEET FOR SCHEDULE

MODEL: Default  
FILE NAME: S:\2023\Contract\Contracts for Lettering\Bidding\_Contract\64R29\_64R29\_CADD\_SHEET.dgn

USER NAME = ditzlersa	DESIGNED -	REVISED -
	DRAWN -	REVISED -
PLOT SCALE = 100,0000' / in.	CHECKED -	REVISED -
PLOT DATE = 6/16/2021	DATE -	REVISED -

STATE OF ILLINOIS  
DEPARTMENT OF TRANSPORTATION

I-39 with I-88		F.A. RTE.	SECTION	COUNTY	TOTAL SHEETS	SHEET NO.
OGLE CO. RAMP DETAIL		VAR	D2 5G 2022-2	VARIOUS	81	28
NOT TO SCALE	SHEET	OF	SHEETS	STA.	TO	STA.

CONTRACT NO. 64R29		ILLINOIS	FED. AID PROJECT
--------------------	--	----------	------------------

# I-39 with I-88 OGLE CO. SCHEDULE

	From		To									
County	Route	Direction	Route	Direction	# of Signs	Sign	Size Hor	Size Ver	Install Type 1 (sf) per sign	Install Type 1 (sf) Total	Wood (ft) per sign	Wood (ft) total
Ogle	I-39	NB	I-88	EB	8	W1-8	30	36	7.50	60.00	16	128
	I-39	NB	I-88	WB	13	W1-8	30	36	7.50	97.50	16	208
	I-39	SB	I-88	WB	9	W1-8	30	36	7.50	67.50	16	144
	I-39	SB	I-88	EB	14	W1-8	30	36	7.50	105.00	16	224

	From		To											
County	Route	Direction	Route	Direction	# of Signs	Sign	Size Hor	Size Ver	Install Type 1 (sf) per sign	Install Type 1 (sf) Total	Install Type 2 (sf) per sign	Install Type 2 (sf) Total	Wood (ft) per sign	Wood (ft) total
	I-88	EB	I-39	SB	4	W1-8	30	36	7.50	30.00			16	64
					1	W1-2R	48	48			16.00	16.00	22	22
					1	W13-1P (55)	30	30	6.25	6.25				
	I-88	EB	I-39	NB	13	W1-8	30	36	7.50	97.50			16	208
	I-88	WB	I-39	NB	2	W1-8	30	36	7.50	15.00			16	32
	I-88	WB	I-39	SB	16	W1-8	30	36	7.50	120.00			16	256

MODEL: Default  
 FILE NAME: S:\2021\Contract\Contract for Lettering\Signing\_Contract\64R29\_64R29\_CADD\_SIN.dgn

USER NAME = ditzlersa	DESIGNED -	REVISED -
	DRAWN -	REVISED -
PLOT SCALE = 100,0000' / in.	CHECKED -	REVISED -
PLOT DATE = 6/16/2021	DATE -	REVISED -

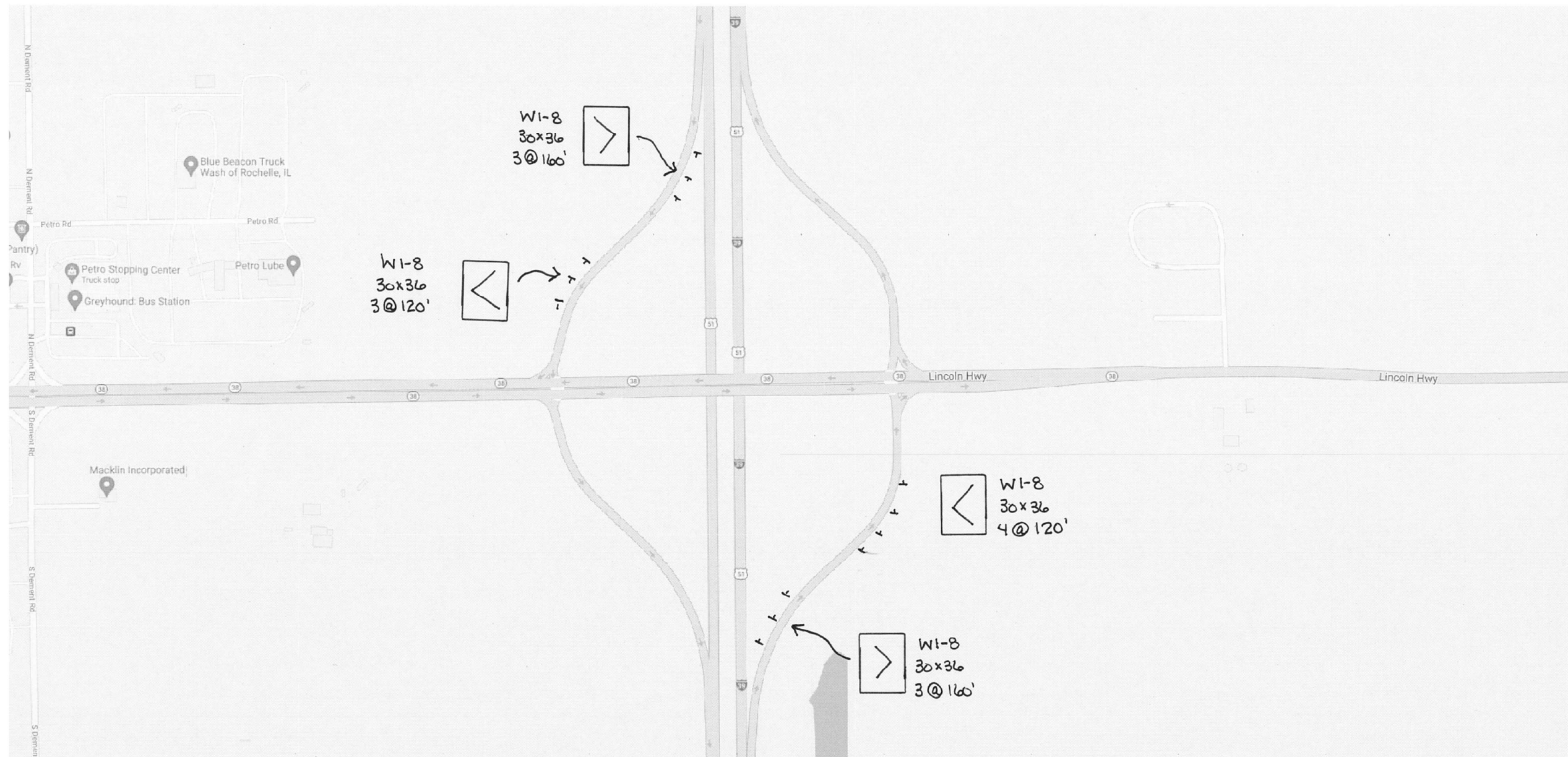
**STATE OF ILLINOIS  
DEPARTMENT OF TRANSPORTATION**

<b>I-39 with I-88 OGLE CO. SCHEDULE</b>	
NOT TO SCALE	SHEET OF SHEETS STA. TO STA.

F.A. RTE.	SECTION	COUNTY	TOTAL SHEETS	SHEET NO.
VAR	D2 5G 2022-2	VARIOUS	81	29
			CONTRACT NO. 64R29	
		ILLINOIS FED. AID PROJECT		



# I-39 with IL RTE 38 OGLE CO. RAMP DETAIL and SCHEDULE



County	From Route	Direction	To Route	# of Signs	Sign	Size Hor	Size Ver	Install Type 1 (sf) per sign	Install Type 1 Total (sf)	Wood (ft) per sign	Wood (ft) total
Ogle	I-39	NB	IL 38	7	W1-8	30	36	7.50	52.50	16	112
	I-39	SB	IL 38	6	W1-8	30	36	7.50	45.00	16	96

MODEL: P:\dtd\h...  
 FILE NAME: S:\2\Contract\Contracts for Letting\Signage\_Contract\64R29\_64R29\_CADD\_SHEET.dgn

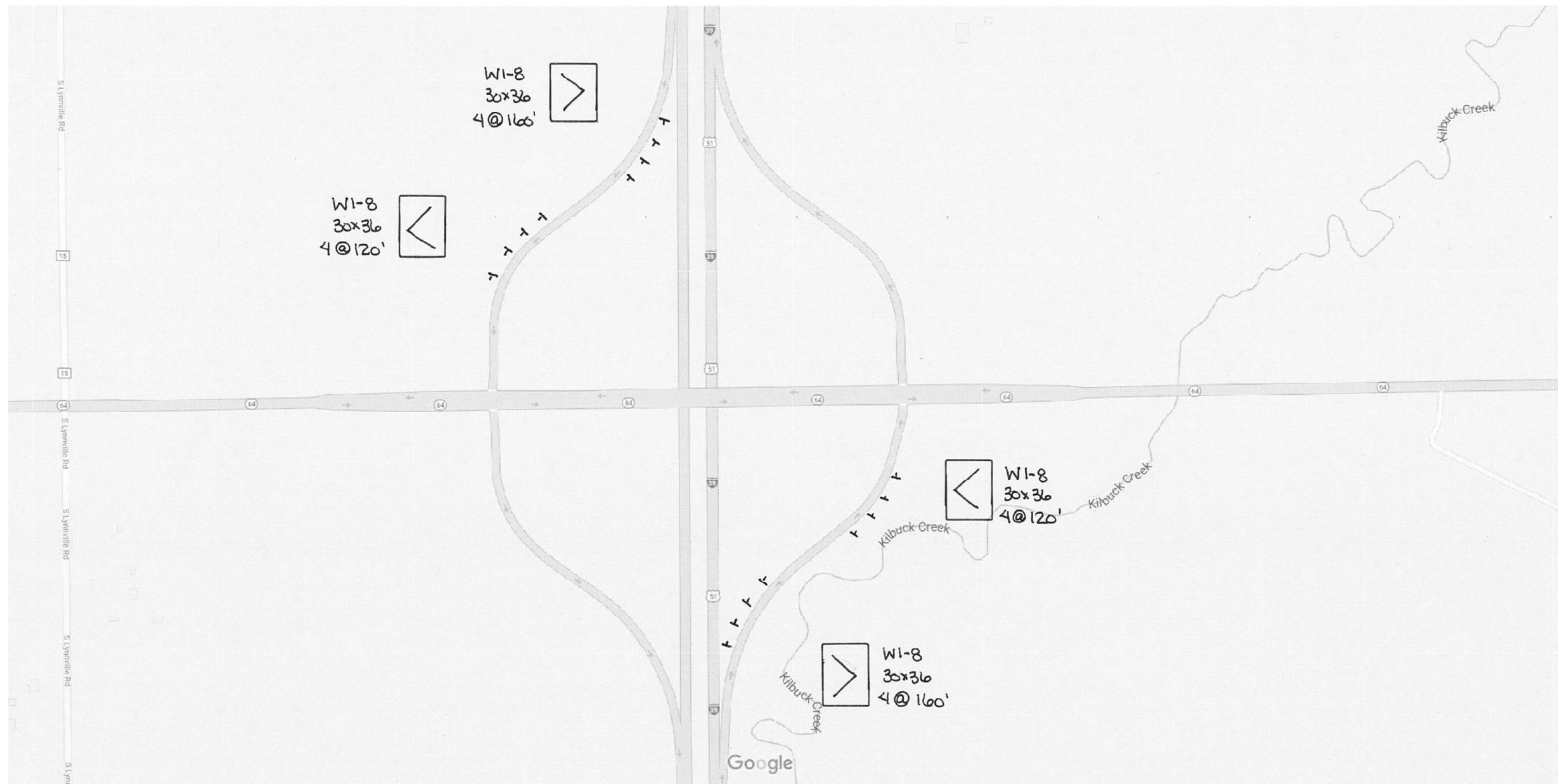
USER NAME = ditzlersa	DESIGNED -	REVISED -
	DRAWN -	REVISED -
PLOT SCALE = 100,0000' / in.	CHECKED -	REVISED -
PLOT DATE = 6/16/2021	DATE -	REVISED -

**STATE OF ILLINOIS**  
**DEPARTMENT OF TRANSPORTATION**

I-39 with IL RTE 38			
OGLE CO. RAMP DETAIL and SCHEDULE			
NOT TO SCALE	SHEET	OF SHEETS	STA. TO STA.

F.A. RTE.	SECTION	COUNTY	TOTAL SHEETS	SHEET NO.
VAR	D2 5G 2022-2	VARIOUS	81	30
CONTRACT NO. 64R29				
ILLINOIS FED. AID PROJECT				

# I-39 with IL RTE 64 OGLE CO. RAMP DETAIL and SCHEDULE



County	From Route	Direction	To Route	# of Signs	Sign	Size Hor	Size Ver	Install Type 1 (sf) per sign	Install Type 1 (sf) Total	Wood (ft) per sign	Wood (ft) total
Ogle	I-39	NB	IL 64	8	W1-8	30	36	7.50	60.00	16	128
	I-39	SB	IL 64	8	W1-8	30	36	7.50	60.00	16	128

MODEL: Default  
FILE NAME: S:\2021\Contract\Contractor\Letting\Signage\_Contract\64R29\_64R29\_CADD\_SINR.dgn

USER NAME = ditzlersa	DESIGNED -	REVISED -
	DRAWN -	REVISED -
PLOT SCALE = 100,0000' / in.	CHECKED -	REVISED -
PLOT DATE = 6/16/2021	DATE -	REVISED -

**STATE OF ILLINOIS  
DEPARTMENT OF TRANSPORTATION**

**I-39 with IL RTE 64  
OGLE CO. RAMP DETAIL and SCHEDULE**

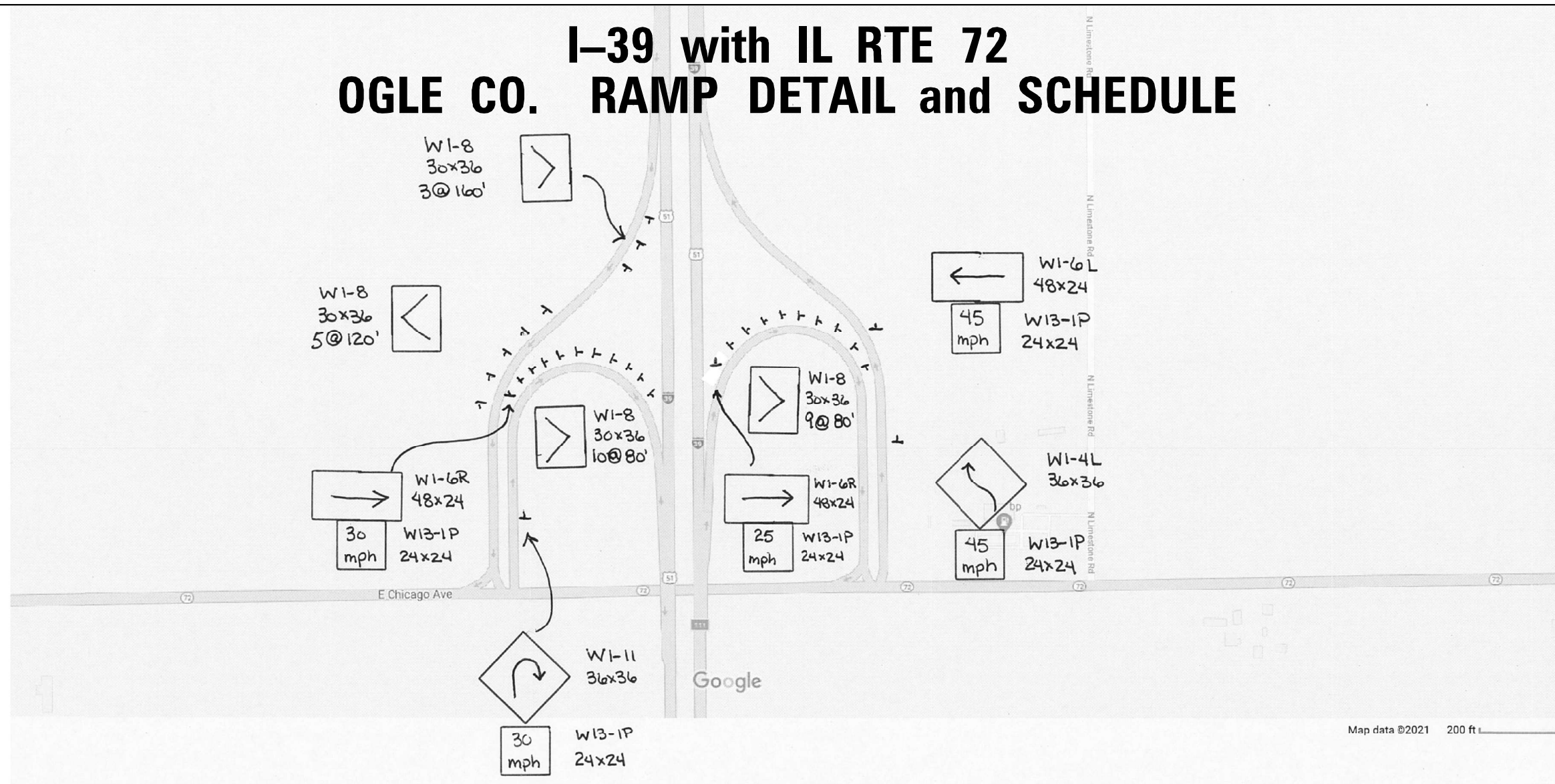
NOT TO SCALE    SHEET    OF    SHEETS    STA.    TO STA.

F.A. RTE.	SECTION	COUNTY	TOTAL SHEETS	SHEET NO.
VAR	D2 5G 2022-2	VARIOUS	81	31
		CONTRACT NO. 64R29		
		ILLINOIS FED. AID PROJECT		





# I-39 with IL RTE 72 OGLE CO. RAMP DETAIL and SCHEDULE



	From		To									
County	Route	Direction	Route	Direction	# of Signs	Sign	Size Hor	Size Ver	Install Type 1 (sf) per sign	Install Type 1 (sf) Total	Wood (ft) per sign	Wood (ft) total
Ogle	I-39	NB	IL 72		9	W1-8	30	36	7.50	67.50	16	144
					1	W1-6R	48	24	8.00	8.00	18	18
					1	W13-1P (25)	24	24	4.00	4.00		
	I-39	SB	IL 72		8	W1-8	30	36	7.50	60.00	16	128
	IL 72		I-39	NB	1	W1-4L	36	36	9.00	9.00	20	20
					2	W13-1P(45)	24	24	4.00	8.00		
					1	W1-6L	48	24	8.00	8.00	18	18
	IL 72		I-39	SB	1	W1-11	36	36	9.00	9.00	20	20
					2	W13-1P(30)	24	24	4.00	8.00		
					1	W1-6L	48	24	8.00	8.00	18	18
					10	W1-8	30	36	7.50	75.00	16	160

MODEL: Default  
FILE NAME: S:\2021\Contract\Contract for Letting\Signage\_Contract\64R29\_64R29\_CADD\_SHEET.dgn

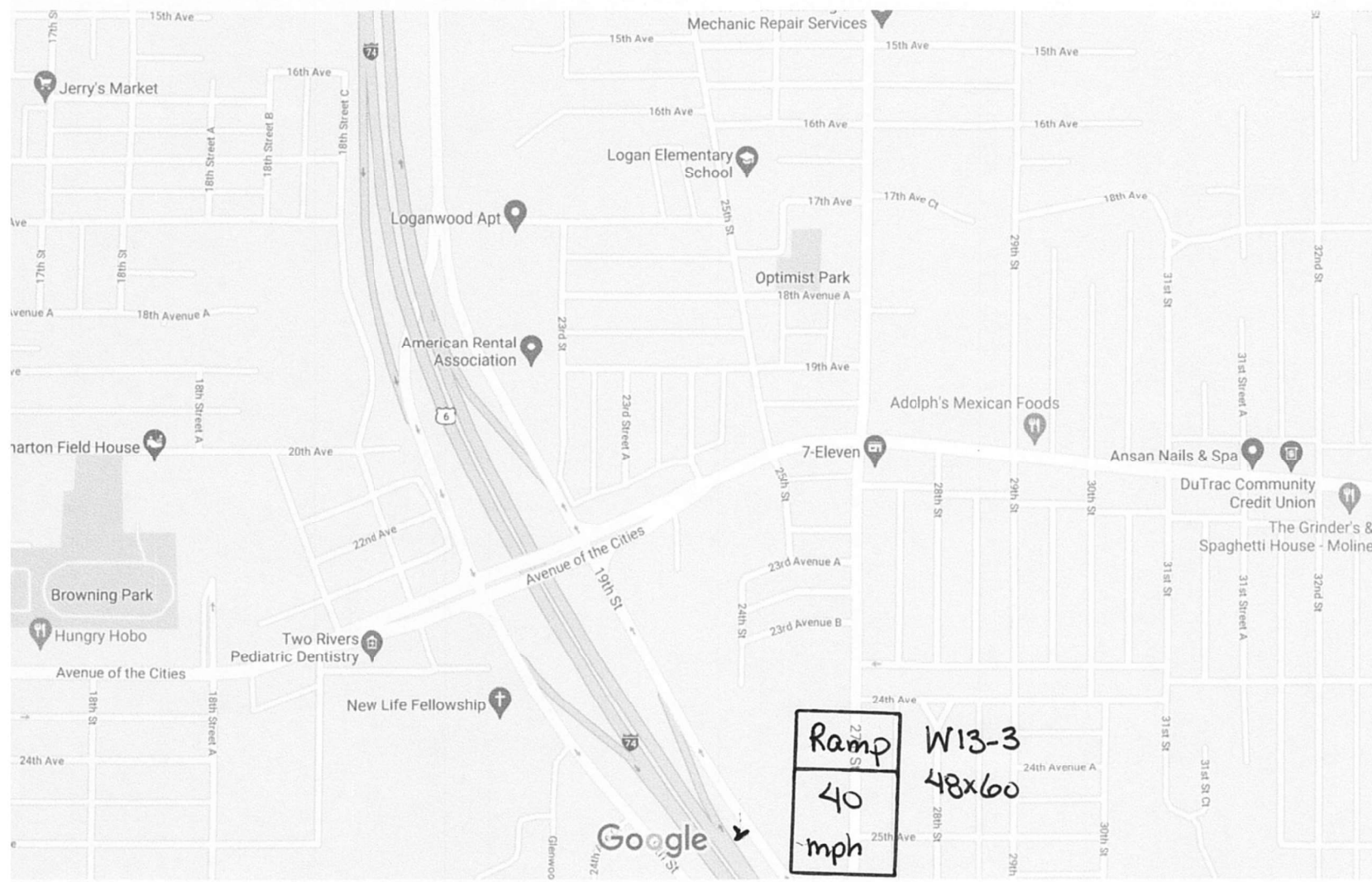
USER NAME = ditzlersa	DESIGNED -	REVISED -
	DRAWN -	REVISED -
PLOT SCALE = 100,0000' / in.	CHECKED -	REVISED -
PLOT DATE = 6/16/2021	DATE -	REVISED -

STATE OF ILLINOIS  
DEPARTMENT OF TRANSPORTATION

I-39 with IL RTE 72			
OGLE CO. RAMP DETAIL and SCHEDULE			
NOT TO SCALE	SHEET	OF SHEETS	STA. TO STA.

F.A. RTE.	SECTION	COUNTY	TOTAL SHEETS	SHEET NO.
VAR	D2 5G 2022-2	VARIOUS	81	32
			CONTRACT NO. 64R29	
		ILLINOIS	FED. AID PROJECT	

# I-74 with AVENUE OF THE CITIES ROCK ISLAND CO. RAMP DETAIL and SCHEDULE



	From		To								
County	Route	Direction	Route	# of Signs	Sign	Size Hor	Size Ver	Install Type 2 (sf) per sign	Install Type 2 (sf) Total	Wood (ft) per sign	Wood (ft) total
Rock Island	I-74	WB (NB)	Ave. of the Cities	1	W13-3 (40)	48	60	20.00	20.00	18	18

MODEL: Default  
 FILE NAME: S:\2021\Contract\Contract for Letting\Signage\_Contract\64R29\_64R29\_CADD\_SHEET.dgn

USER NAME = ditzlersa	DESIGNED -	REVISED -
	DRAWN -	REVISED -
PLOT SCALE = 100,0000' / in.	CHECKED -	REVISED -
PLOT DATE = 6/16/2021	DATE -	REVISED -

**STATE OF ILLINOIS  
DEPARTMENT OF TRANSPORTATION**

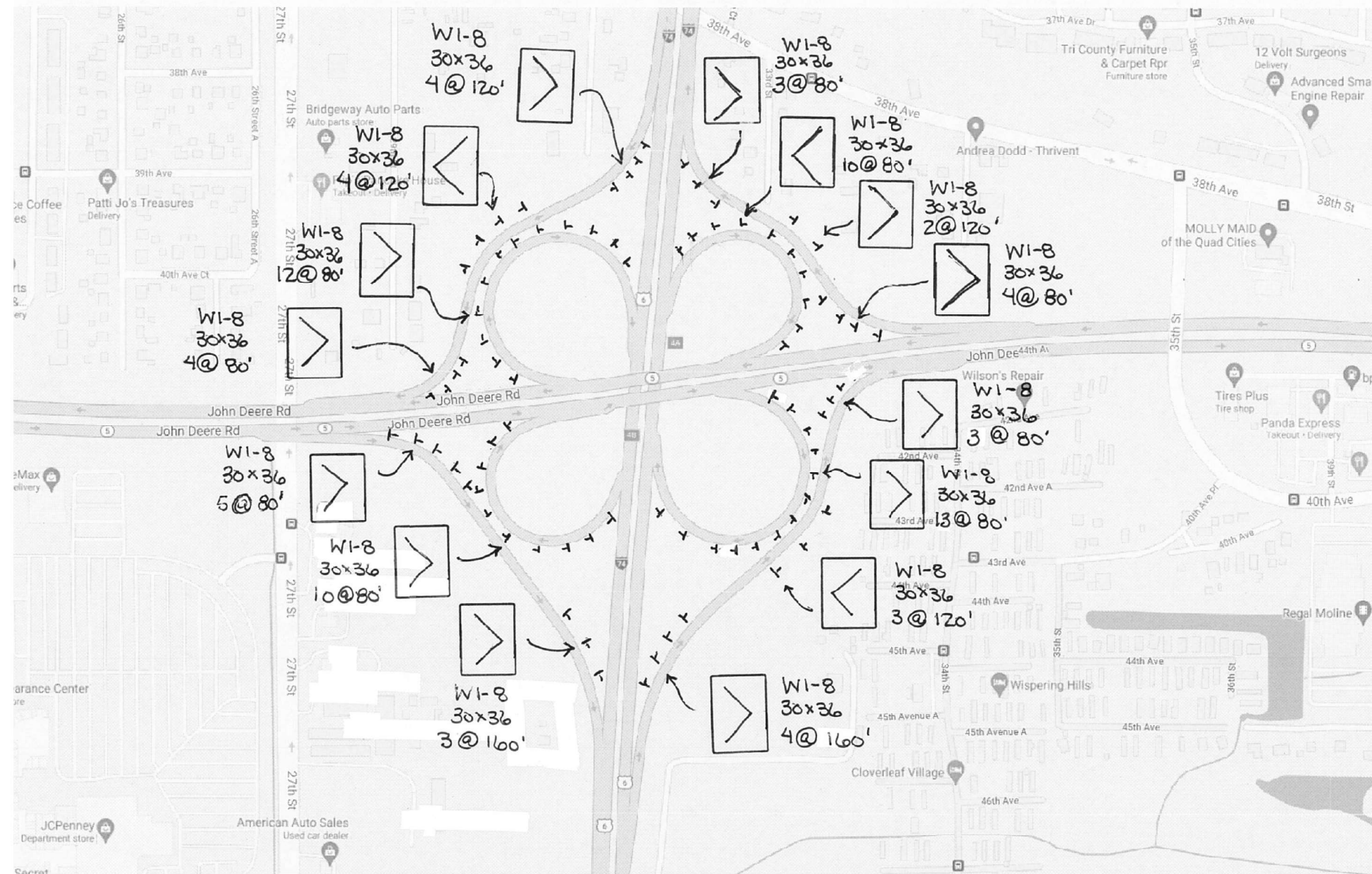
**I-74 with AVENUE OF THE CITIES  
ROCK ISLAND CO. RAMP DETAIL and SCHEDULE**

NOT TO SCALE    SHEET    OF    SHEETS    STA.    TO STA.

F.A. RTE.	SECTION	COUNTY	TOTAL SHEETS	SHEET NO.
VAR	D2 5G 2022-2	VARIOUS	81	33
CONTRACT NO. 64R29				
ILLINOIS FED. AID PROJECT				



# I-74 with IL RTE 5 (JOHN DEERE Rd) ROCK ISLAND CO. RAMP DETAIL



\*\* SEE NEXT SHEET FOR SCHEDULE

MODEL: Default  
FILE NAME: S:\2023\Contracts\Contracts for Letting\Bidding\_Contracts\64R29\64R29\_CADD\_SHEET.dgn

USER NAME = ditzlersa	DESIGNED -	REVISED -
	DRAWN -	REVISED -
PLOT SCALE = 100,0000' / in.	CHECKED -	REVISED -
PLOT DATE = 6/16/2021	DATE -	REVISED -

**STATE OF ILLINOIS  
DEPARTMENT OF TRANSPORTATION**

**I-74 with IL RTE 5 (JOHN DEERE Rd)  
ROCK ISLAND CO. RAMP DETAIL**

NOT TO SCALE SHEET OF SHEETS STA. TO STA.

F.A. RTE.	SECTION	COUNTY	TOTAL SHEETS	SHEET NO.
VAR	D2 5G 2022-2	VARIOUS	81	34
			CONTRACT NO. 64R29	
		ILLINOIS	FED. AID PROJECT	

# I-74 with IL RTE 5 (JOHN DEERE Rd) ROCK ISLAND CO. SCHEDULE

	From		To									
County	Route	Direction	Route	Direction	# of Signs	Sign	Size Hor	Size Ver	Install Type 1 (sf) per sign	Install Type 1 (sf) Total	Wood (ft) per sign	Wood (ft) total
Rock Island	I-74	EB (SB)	IL 5	WB	12	W1-8	30	36	7.50	90.00	16	192
	I-74	EB (SB)	IL 5	EB	10	W1-8	30	36	7.50	75.00	16	160
	I-74	WB (NB)	IL 5	EB	10	W1-8	30	36	7.50	75.00	16	160
	I-74	WB (NB)	IL 5	WB	10	W1-8	30	36	7.50	75.00	16	160

	From		To									
County	Route	Direction	Route	Direction	# of Signs	Sign	Size Hor	Size Ver	Install Type 1 (sf) per sign	Install Type 1 (sf) Total	Wood (ft) per sign	Wood (ft) total
Rock Island	IL 5	EB	I-74	EB (SB)	8	W1-8	30	36	7.50	60.00	16	128
	IL 5	EB	I-74	WB (NB)	13	W1-8	30	36	7.50	97.50	16	208
	IL 5	WB	I-74	WB (NB)	9	W1-8	30	36	7.50	67.50	16	144
	IL 5	WB	I-74	EB (SB)	12	W1-8	30	36	7.50	90.00	16	192

MODEL: P:\d\h\p\... CONTRACTS FOR LETTERING\Signage\_Contracts\64R29\_64R29\_CADD\_SHEET.dgn

USER NAME = ditzlersa	DESIGNED -	REVISED -
	DRAWN -	REVISED -
PLOT SCALE = 100,0000' / in.	CHECKED -	REVISED -
PLOT DATE = 6/16/2021	DATE -	REVISED -

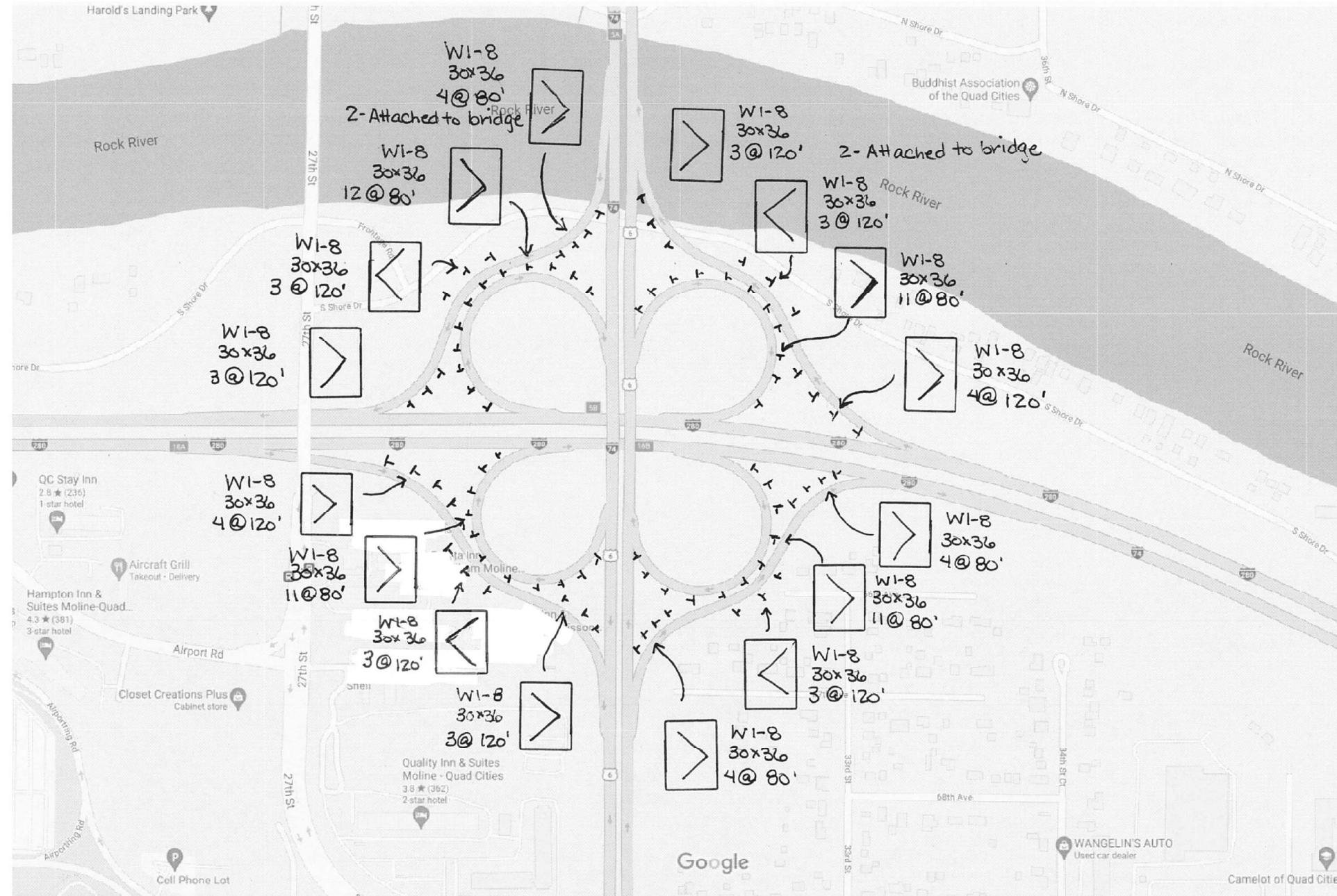
**STATE OF ILLINOIS  
DEPARTMENT OF TRANSPORTATION**

**I-74 with IL RTE 5 (JOHN DEERE Rd)  
ROCK ISLAND CO. SCHEDULE**

NOT TO SCALE SHEET OF SHEETS STA. TO STA.

F.A. RTE.	SECTION	COUNTY	TOTAL SHEETS	SHEET NO.
VAR	D2 5G 2022-2	VARIOUS	81	35
			CONTRACT NO. 64R29	
		ILLINOIS	FED. AID PROJECT	

# I-74 with I-280 ROCK ISLAND CO. RAMP DETAIL



\*\* SEE NEXT SHEET FOR SCHEDULE

MODEL: Default  
FILE NAME: S:\2022\Contracts\Contracts for Lettering\Bidding\_Contracts\6429\6429\_CADD\_SHEET.dgn

USER NAME = ditzlersa	DESIGNED -	REVISED -
	DRAWN -	REVISED -
PLOT SCALE = 100,0000' / in.	CHECKED -	REVISED -
PLOT DATE = 6/16/2021	DATE -	REVISED -

**STATE OF ILLINOIS  
DEPARTMENT OF TRANSPORTATION**

**I-74 with I-280  
ROCK ISLAND CO. RAMP DETAIL**

NOT TO SCALE SHEET OF SHEETS STA. TO STA.

F.A. RTE.	SECTION	COUNTY	TOTAL SHEETS	SHEET NO.
VAR	D2 5G 2022-2	VARIOUS	81	36
			CONTRACT NO. 6429	
ILLINOIS FED. AID PROJECT				

# I-74 with I-280 ROCK ISLAND CO. SCHEDULE

	From		To									
County	Route	Direction	Route	Direction	# of Signs	Sign	Size Hor	Size Ver	Install Type 1 (sf) per sign	Install Type 1 (sf) Total	Wood (ft) per sign	Wood (ft) total
Rock Island	I-74	EB (SB)	I-280	WB	10	W1-8	30	36	7.50	75.00	16	160
	I-74	EB (SB)	I-280	EB	11	W1-8	30	36	7.50	82.50	16	176
	I-74	WB (NB)	I-280	EB	11	W1-8	30	36	7.50	82.50	16	176
	I-74	WB (NB)	I-280	WB	11	W1-8	30	36	7.50	82.50	16	176

	From		To									
County	Route	Direction	Route	Direction	# of Signs	Sign	Size Hor	Size Ver	Install Type 1 (sf) per sign	Install Type 1 (sf) Total	Wood (ft) per sign	Wood (ft) total
Rock Island	I-280	EB	I-74	EB (SB)	10	W1-8	30	36	7.50	75.00	16	160
	I-280	EB	I-74	WB (NB)	11	W1-8	30	36	7.50	82.50	16	176
	I-280	WB	I-74	WB (NB)	10	W1-8	30	36	7.50	75.00	16	160
	I-280	WB	I-74	EB (SB)	12	W1-8	30	36	7.50	90.00	16	192

MODEL: Default  
 FILE NAME: S:\2021\Contract\Contract for Lettering\Signage\_Contract\64R29\_64R29\_CADD\_SHT.dgn

USER NAME = ditzlersa	DESIGNED -	REVISED -
	DRAWN -	REVISED -
PLOT SCALE = 100,0000' / in.	CHECKED -	REVISED -
PLOT DATE = 6/16/2021	DATE -	REVISED -

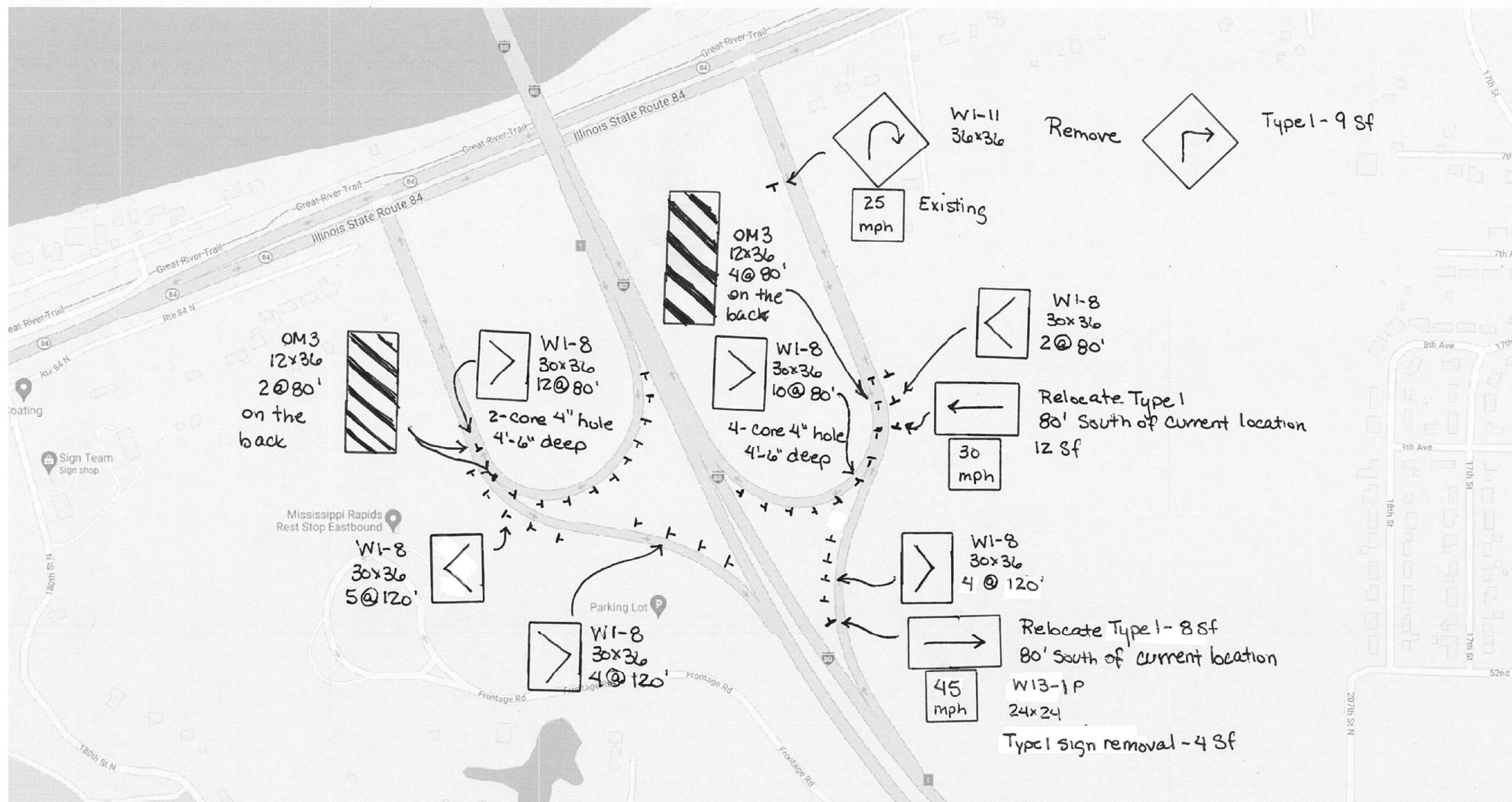
**STATE OF ILLINOIS  
DEPARTMENT OF TRANSPORTATION**

<b>I-74 with I-280 ROCK ISLAND CO. SCHEDULE</b>			
NOT TO SCALE	SHEET	OF	SHEETS
STA.	TO STA.		

F.A. RTE.	SECTION	COUNTY	TOTAL SHEETS	SHEET NO.
VAR	D2 5G 2022-2	VARIOUS	81	37
			CONTRACT NO. 64R29	
		ILLINOIS	FED. AID PROJECT	



# I-80 with IL RTE 84 ROCK ISLAND CO. RAMP DETAIL and SCHEDULE



County	Route	Route	Direction	# of Signs	Sign	Size Hor	Size Ver	Install Type 1 (sf) per sign	Install Type 1 (sf) Total	Remove Type 1 (sf)	(2 in) Telspar per sign	(2 1/4 in) per sign Boot	Telespar Total	Wood (ft) per sign	Wood (ft) total
Rock Island	IL 84	I-80	EB (SB)	9	W1-8	30	36	7.50	67.50					16	144
	IL 84	I-80	WB (NB)	1	W1-11	36	36	9.00	9.00	9				16	16
				6	W1-8	30	36	7.50	45.00					16	96
				4	W1-8	30	36	7.50	30.00		11	5	64		
				4	OM 3	12	36	3.00	12.00						

MODEL: Default  
FILE NAME: S:\2023\Contract\Contract for Letting\Signs\Contract\64R29\64R29\_CADD\_SHEET.dgn

USER NAME = ditzlersa	DESIGNED -	REVISED -
	DRAWN -	REVISED -
PLOT SCALE = 100,0000' / in.	CHECKED -	REVISED -
PLOT DATE = 6/16/2021	DATE -	REVISED -

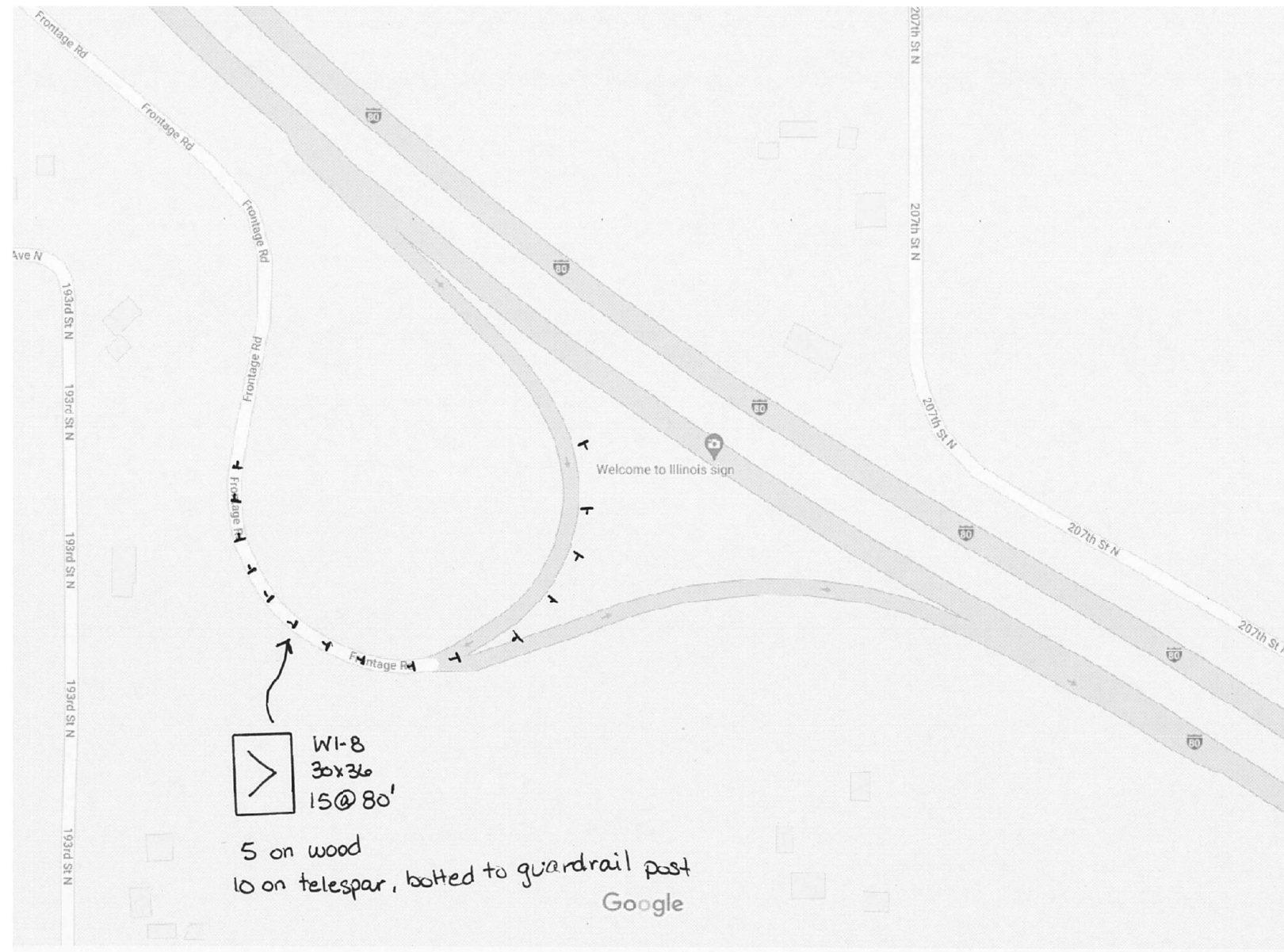
STATE OF ILLINOIS  
DEPARTMENT OF TRANSPORTATION

I-80 with IL RTE 84  
ROCK ISLAND CO. RAMP DETAIL and SCHEDULE

NOT TO SCALE SHEET OF SHEETS STA. TO STA.

F.A. RTE.	SECTION	COUNTY	TOTAL SHEETS	SHEET NO.
VAR	D2 5G 2022-2	VARIOUS	81	38
			CONTRACT NO. 64R29	
		ILLINOIS	FED. AID PROJECT	

# I-80 at ILLINOIS WELCOME CENTER ROCK ISLAND CO. RAMP DETAIL and SCHEDULE



County	Route	Direction	Route	# of Signs	Sign	Size Hor	Size Ver	Install Type 1 (sf) per sign	Install Type 1 (sf) Total	(2 in) Telspar per sign	Telespar Total	Wood (ft) per sign	Wood (ft) total
Rock Island	I-80	EB (SB)	Rest Area	10	W1-8	30	36	7.50	75.00	10	100		
				5	W1-8	30	36	7.50	37.50			16	80

MODEL: Default  
FILE NAME: S:\2021\Contract\Contractor\Letting\Signage\_Contract\64R29\_64R29\_CADD\_SHEET.dgn

USER NAME = ditzlersa	DESIGNED -	REVISED -
	DRAWN -	REVISED -
PLOT SCALE = 100,0000' / in.	CHECKED -	REVISED -
PLOT DATE = 6/16/2021	DATE -	REVISED -

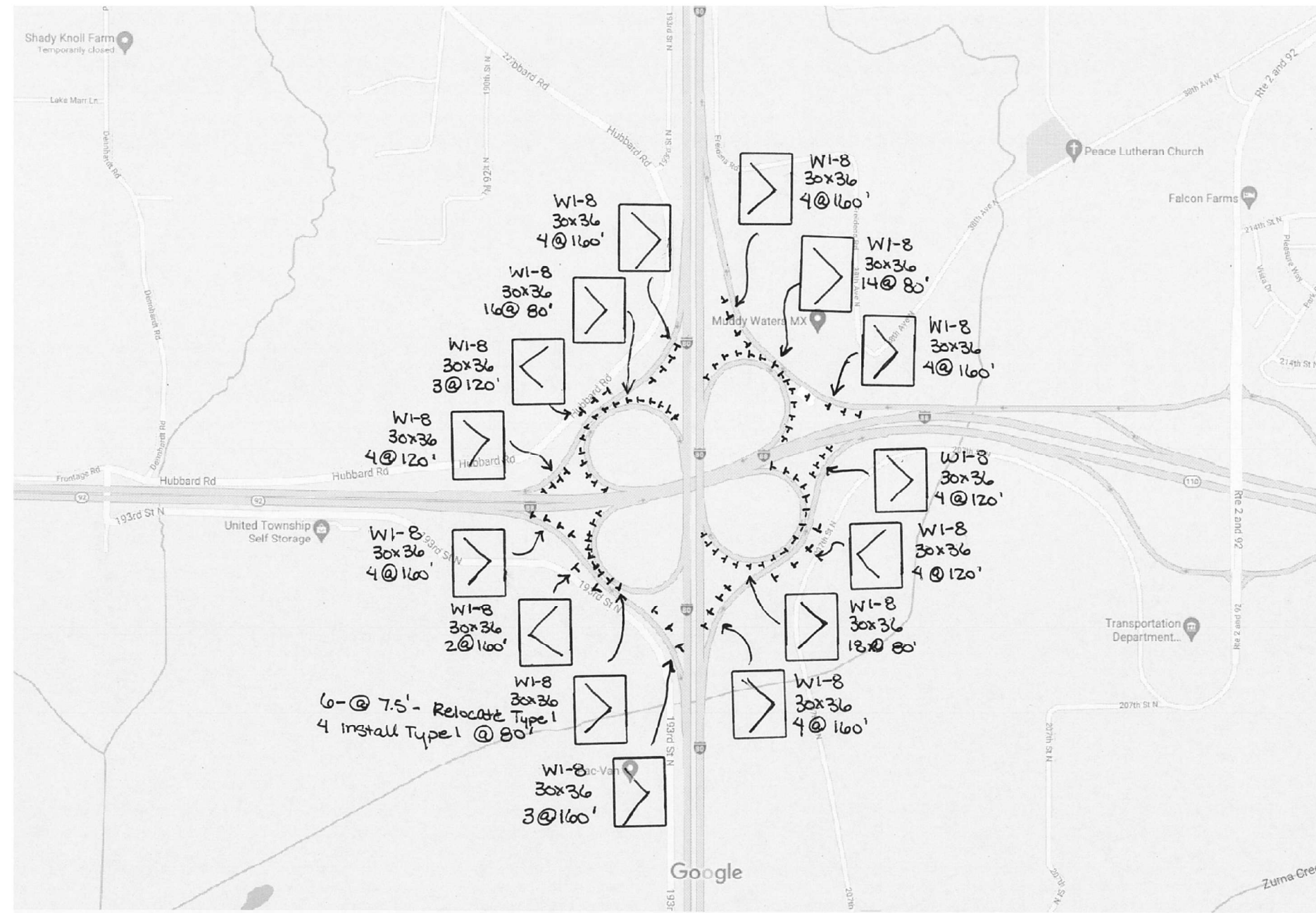
**STATE OF ILLINOIS  
DEPARTMENT OF TRANSPORTATION**

**I-80 at ILLINOIS WELCOME CENTER  
ROCK ISLAND CO. RAMP DETAIL and SCHEDULE**

NOT TO SCALE SHEET OF SHEETS STA. TO STA.

F.A. RTE.	SECTION	COUNTY	TOTAL SHEETS	SHEET NO.
VAR	D2 5G 2022-2	VARIOUS	81	39
ILLINOIS FED. AID PROJECT			CONTRACT NO. 64R29	

# I-80 with I-88 ROCK ISLAND CO. RAMP DETAIL



\*\* SEE NEXT SHEET FOR SCHEDULE

MODEL: Default  
FILE NAME: S:\2021\Contracts\Contracts for Letting\Bidding\_Contracts\64R29\64R29\_CADD\_SHEET.dgn

USER NAME = ditzlersa	DESIGNED -	REVISED -
	DRAWN -	REVISED -
PLOT SCALE = 100,0000' / in.	CHECKED -	REVISED -
PLOT DATE = 6/16/2021	DATE -	REVISED -

**STATE OF ILLINOIS  
DEPARTMENT OF TRANSPORTATION**

**I-80 with I-88  
ROCK ISLAND CO. RAMP DETAIL**

NOT TO SCALE SHEET OF SHEETS STA. TO STA.

F.A. RTE.	SECTION	COUNTY	TOTAL SHEETS	SHEET NO.
VAR	D2 5G 2022-2	VARIOUS	81	40
			CONTRACT NO. 64R29	
		ILLINOIS	FED. AID PROJECT	

# I-80 with I-88 ROCK ISLAND CO. SCHEDULE

County	From Route	Direction	To Route	Direction	# of Signs	Sign	Size Hor	Size Ver	Install Type 1 (sf) per sign	Install Type 1 (sf) Total	Relocate sign panel Ty 1(sf)	(2 in) Telspar per sign	(2 1/4 in) per sign Boot	Telespar Total	Wood (ft) per sign	Wood (ft) total
Rock Island	I-80	EB (SB)	IL 5	WB	11	W1-8	30	36	7.50	82.50					16	176
	I-80	EB (SB)	I-88	EB	4	W1-8	30	36	7.50	30.00		12	5	68		
					6	W1-8	30	36			45					
	I-80	WB (NB)	I-88	EB	12	W1-8	30	36	7.50	90.00					16	192
	I-80	WB (NB)	IL 5	WB	14	W1-8	30	36	7.50	105.00					16	224
	IL 5	EB	I-80	EB (SB)	9	W1-8	30	36	7.50	67.50					16	144
	IL 5	EB	I-80	WB (NB)	18	W1-8	30	36	7.50	135.00					16	288
	I-88	WB	I-80	WB (NB)	8	W1-8	30	36	7.50	60.00					16	128
	I-88	WB	I-80	EB (SB)	16	W1-8	30	36	7.50	120.00					16	256

MODEL: Default  
 FILE NAME: S:\2023\Contract\Contract for Letting\Signage\_Contract\64R29\_64R29\_CADD\_SHT.dgn

USER NAME = ditzlersa	DESIGNED -	REVISED -
	DRAWN -	REVISED -
PLOT SCALE = 100,0000 ' / in.	CHECKED -	REVISED -
PLOT DATE = 6/16/2021	DATE -	REVISED -

**STATE OF ILLINOIS  
DEPARTMENT OF TRANSPORTATION**

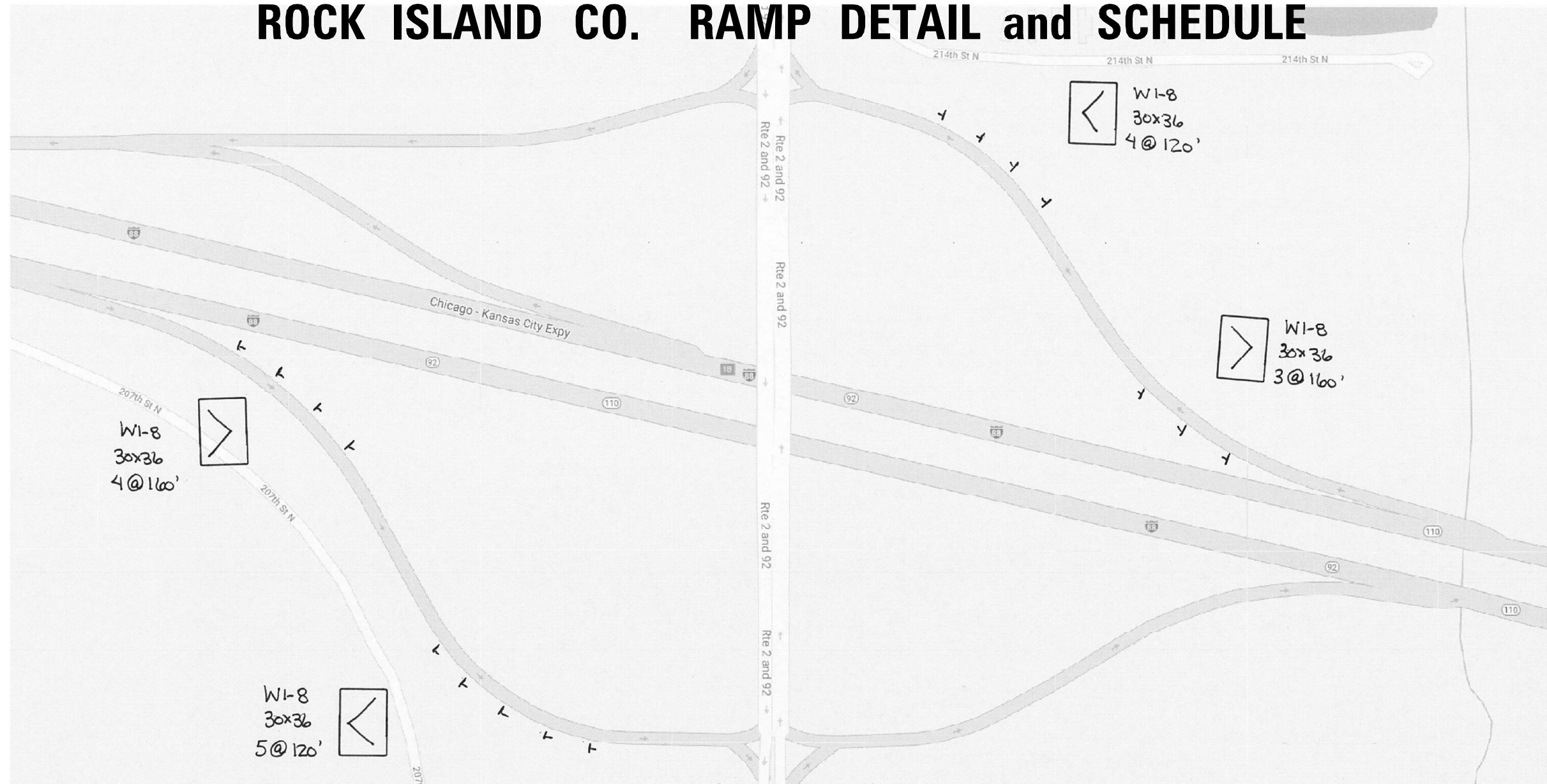
**I-80 with I-88  
ROCK ISLAND CO. SCHEDULE**

NOT TO SCALE SHEET OF SHEETS STA. TO STA.

F.A. RTE.	SECTION	COUNTY	TOTAL SHEETS	SHEET NO.
VAR	D2 5G 2022-2	VARIOUS	81	41
			CONTRACT NO. 64R29	
		ILLINOIS	FED. AID PROJECT	



# I-88 with MOLINE Rd (EXIT 2) ROCK ISLAND CO. RAMP DETAIL and SCHEDULE



	From		To					Install			
County	Route	Direction	Route	# of Signs	Sign	Size Hor	Size Ver	Type 1 (sf) per sign	Install Type 1 (sf) Total	Wood (ft) per sign	Wood (ft) total
Rock Island	I-88	WB	Moline Rd (Exit 2)	7	W1-8	30	36	7.50	52.50	16	112
	I-88	EB	Moline Rd (Exit 2)	9	W1-8	30	36	7.50	67.50	16	144

MODEL: P:\dtd\h... FILE NAME: S:\2\Contract\Contractor\Leitner\Signs\Contractor\64R29\_64R29\_CADD\_SINR.dgn

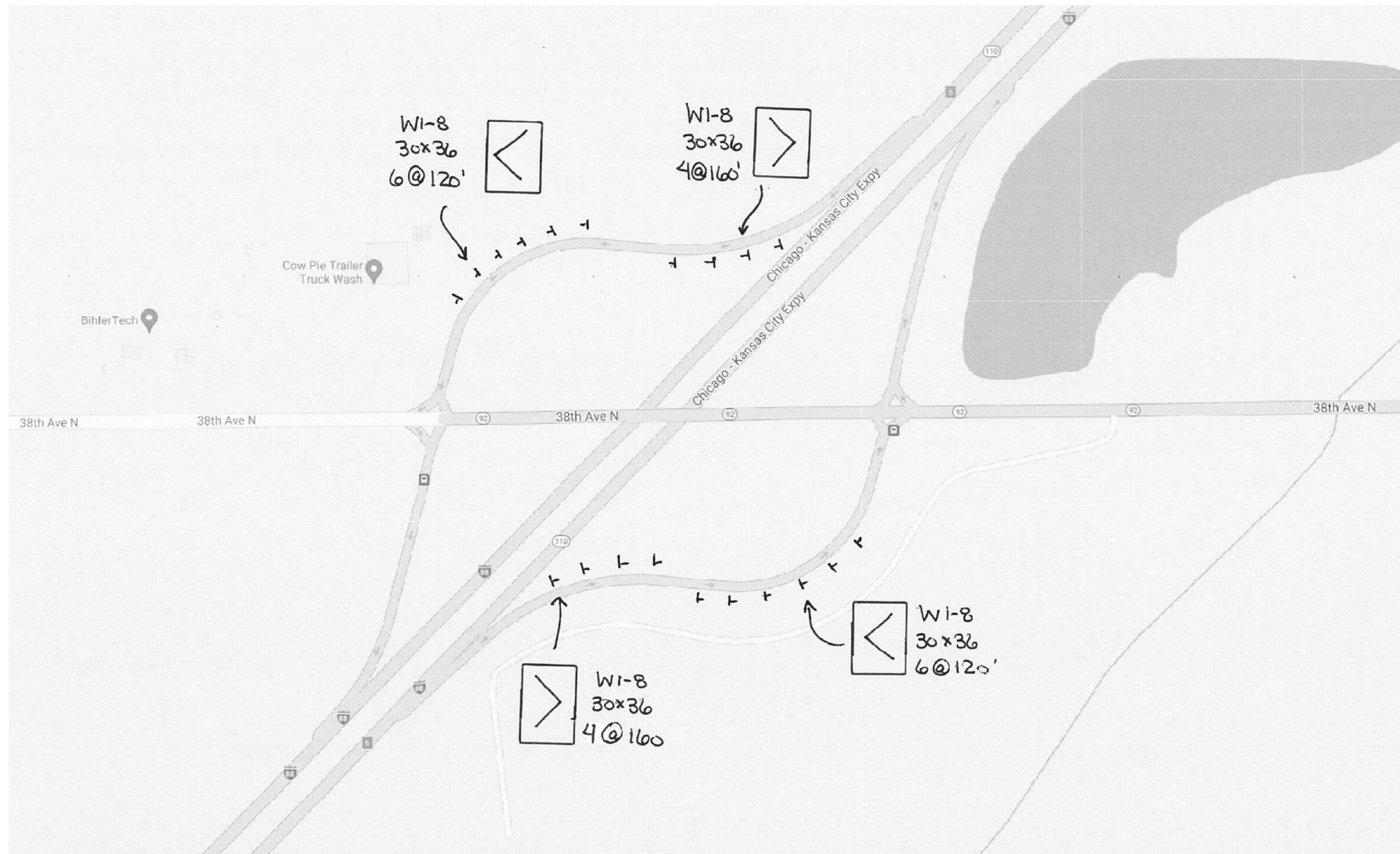
USER NAME = ditzlersa	DESIGNED -	REVISED -
	DRAWN -	REVISED -
PLOT SCALE = 100,0000' / in.	CHECKED -	REVISED -
PLOT DATE = 6/16/2021	DATE -	REVISED -

**STATE OF ILLINOIS  
DEPARTMENT OF TRANSPORTATION**

<b>I-88 with MOLINE Rd (EXIT 2) ROCK ISLAND CO. RAMP DETAIL and SCHEDULE</b>			
NOT TO SCALE	SHEET	OF SHEETS	STA. TO STA.

F.A. RTE.	SECTION	COUNTY	TOTAL SHEETS	SHEET NO.
VAR	D2 5G 2022-2	VARIOUS	81	42
CONTRACT NO. 64R29				
ILLINOIS FED. AID PROJECT				

# I-88 with IL RTE 92 (EXIT 6) ROCK ISLAND CO. RAMP DETAIL and SCHEDULE



	From		To								
County	Route	Direction	Route	# of Signs	Sign	Size Hor	Size Ver	Install Type 1 (sf) per sign	Install Type 1 (sf) Total	Wood (ft) per sign	Wood (ft) total
Rock Island	I-88	WB	IL 92	10	W1-8	30	36	7.50	75.00	16	160
	I-88	EB	IL 92	10	W1-8	30	36	7.50	75.00	16	160

MODEL: Default  
 FILE NAME: S:\2020\Contract\Contract\64R29\64R29\_CADD\_SHEET.dgn

USER NAME = ditzlersa	DESIGNED -	REVISED -
	DRAWN -	REVISED -
PLOT SCALE = 100,0000' / in.	CHECKED -	REVISED -
PLOT DATE = 6/16/2021	DATE -	REVISED -

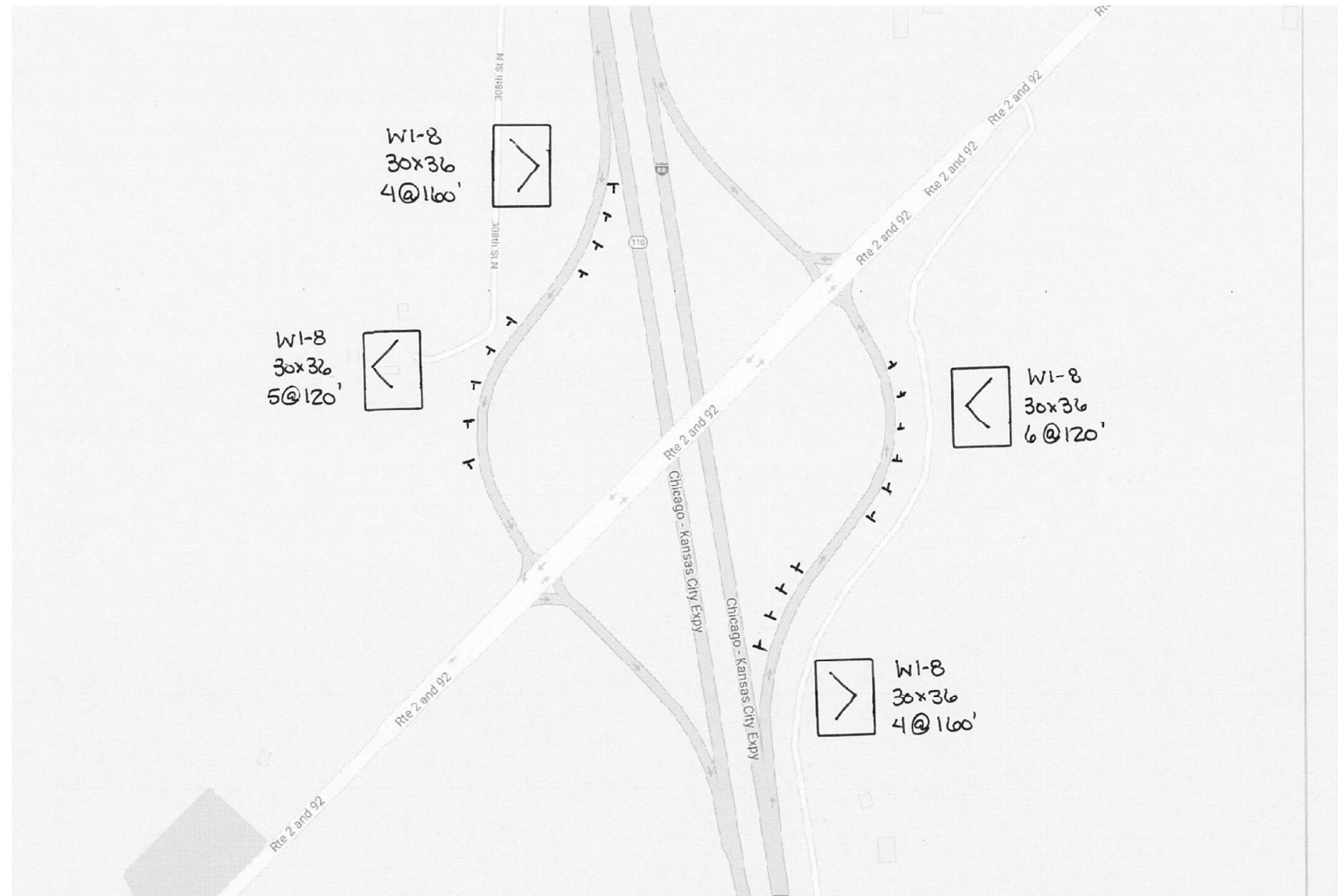
**STATE OF ILLINOIS**  
**DEPARTMENT OF TRANSPORTATION**

**I-88 with IL RTE 92 (EXIT 6)**  
**ROCK ISLAND CO. RAMP DETAIL and SCHEDULE**

NOT TO SCALE    SHEET    OF    SHEETS    STA.    TO STA.

F.A. RTE.	SECTION	COUNTY	TOTAL SHEETS	SHEET NO.
VAR	D2 5G 2022-2	VARIOUS	81	43
			CONTRACT NO. 64R29	
		ILLINOIS	FED. AID PROJECT	

# I-88 with MOLINE Rd (EXIT 10) ROCK ISLAND CO. RAMP DETAIL and SCHEDULE



	From		To								
County	Route	Direction	Route	# of Signs	Sign	Size Hor	Size Ver	Install Type 1 (sf) per sign	Install Type 1 (sf) Total	Wood (ft) per sign	Wood (ft) total
Rock Island	I-88	WB	Moline Rd (Exit 10)	9	W1-8	30	36	7.50	67.50	16	144
	I-88	EB	Moline Rd (Exit 10)	10	W1-8	30	36	7.50	75.00	16	160

MODEL: Default  
FILE NAME: S:\2021\Contract\Contractor\Letting\Signage\_Contract\64R29\_64R29\_CADD\_SIN.dgn

USER NAME = ditzlersa	DESIGNED -	REVISED -
	DRAWN -	REVISED -
PLOT SCALE = 100,0000' / in.	CHECKED -	REVISED -
PLOT DATE = 6/16/2021	DATE -	REVISED -

**STATE OF ILLINOIS  
DEPARTMENT OF TRANSPORTATION**

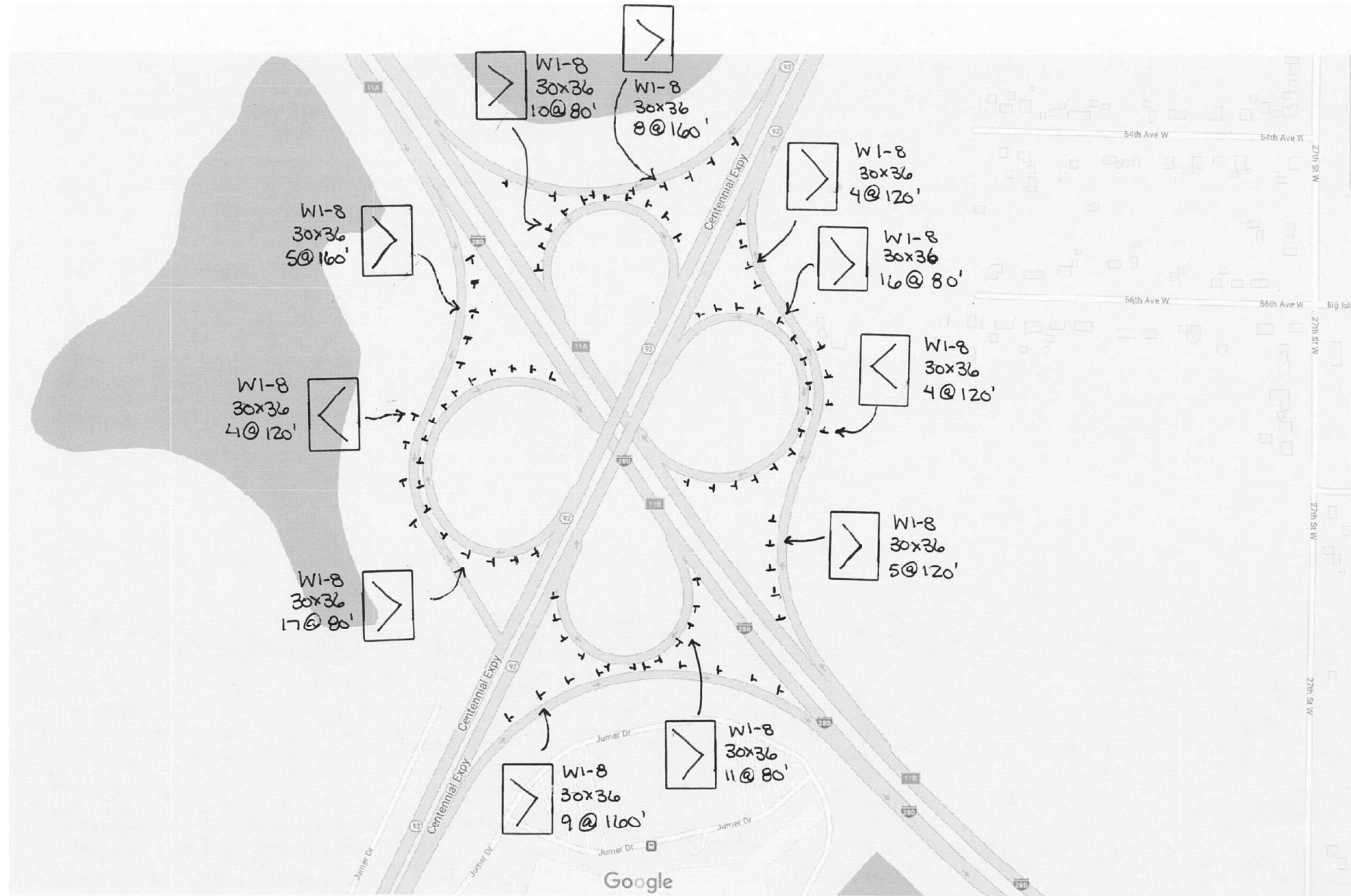
**I-88 with MOLINE Rd (EXIT 10)  
ROCK ISLAND CO. RAMP DETAIL and SCHEDULE**

NOT TO SCALE SHEET OF SHEETS STA. TO STA.

F.A. RTE.	SECTION	COUNTY	TOTAL SHEETS	SHEET NO.
VAR	D2 5G 2022-2	VARIOUS	81	44
			CONTRACT NO. 64R29	
		ILLINOIS	FED. AID PROJECT	



# I-280 with IL RTE 92 ROCK ISLAND CO. RAMP DETAIL



\*\* SEE NEXT SHEET FOR SCHEDULE

MODEL: Default  
FILE NAME: S:\2021\Contracts\Contracts for Letting\Bidding\_Contracts\64R29\_64R29\_CADD\_SHEETS.dgn

USER NAME = ditzlersa	DESIGNED -	REVISED -
	DRAWN -	REVISED -
PLOT SCALE = 100,0000' / in.	CHECKED -	REVISED -
PLOT DATE = 6/16/2021	DATE -	REVISED -

**STATE OF ILLINOIS  
DEPARTMENT OF TRANSPORTATION**

**I-280 with IL RTE 92  
ROCK ISLAND CO. RAMP DETAIL**

NOT TO SCALE SHEET OF SHEETS STA. TO STA.

F.A. RTE.	SECTION	COUNTY	TOTAL SHEETS	SHEET NO.
VAR	D2 5G 2022-2	VARIOUS	81	45
			CONTRACT NO. 64R29	
		ILLINOIS	FED. AID PROJECT	



# I-280 with IL RTE 92 ROCK ISLAND CO. SCHEDULE

	From		To									
County	Route	Direction	Route	Direction	# of Signs	Sign	Size Hor	Size Ver	Install Type 1 (sf) per sign	Install Type 1 (sf) Total	Wood (ft) per sign	Wood (ft) total
Rock Island	I-280	WB	IL 92	EB (NB)	13	W1-8	30	36	7.50	97.50	16	208
	I-280	WB	IL 92	WB (SB)	10	W1-8	30	36	7.50	75.00	16	160
	I-280	EB	IL 92	WB (SB)	9	W1-8	30	36	7.50	67.50	16	144
	I-280	EB	IL 92	EB (NB)	11	W1-8	30	36	7.50	82.50	16	176

	From		To									
County	Route	Direction	Route	Direction	# of Signs	Sign	Size Hor	Size Ver	Install Type 1 (sf) per sign	Install Type 1 (sf) Total	Wood (ft) per sign	Wood (ft) total
Rock Island	IL 92	EB (NB)	I-280	EB	9	W1-8	30	36	7.50	67.50	16	144
	IL 92	EB (NB)	I-280	WB	16	W1-8	30	36	7.50	120.00	16	256
	IL 92	WB (SB)	I-280	WB	8	W1-8	30	36	7.50	60.00	16	128
	IL 92	WB (SB)	I-280	EB	17	W1-8	30	36	7.50	127.50	16	272

MODEL: Default  
 FILE NAME: S:\2021\Contract\Contract for Lettering\Signing\_Contract\64R29\_64R29\_CADD\_SINR.dgn

USER NAME = ditzlersa	DESIGNED -	REVISED -
	DRAWN -	REVISED -
PLOT SCALE = 100,0000' / in.	CHECKED -	REVISED -
PLOT DATE = 6/16/2021	DATE -	REVISED -

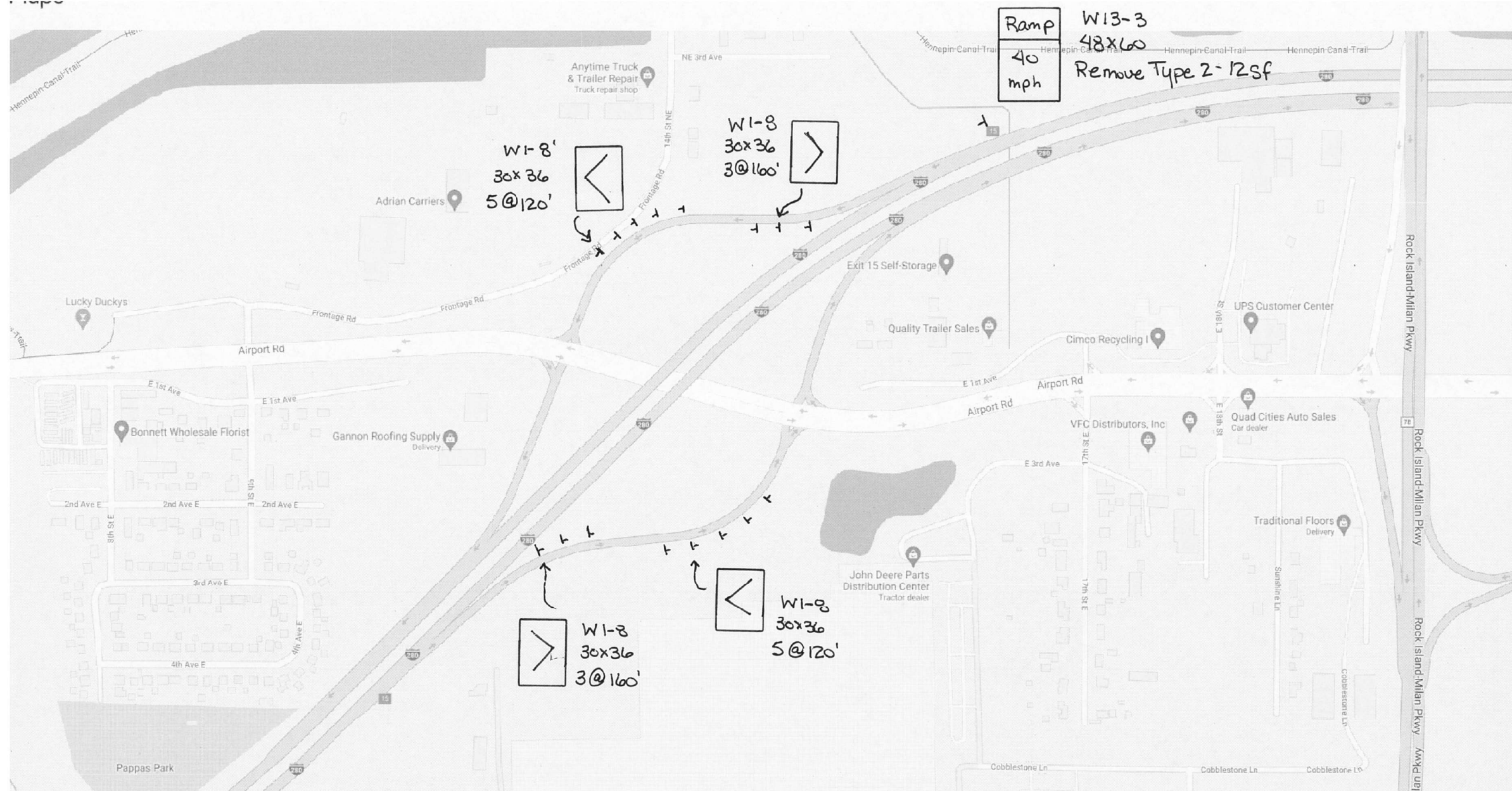
**STATE OF ILLINOIS  
DEPARTMENT OF TRANSPORTATION**

**I-280 with IL RTE 92  
ROCK ISLAND CO. SCHEDULE**

NOT TO SCALE    SHEET    OF    SHEETS    STA.    TO STA.

F.A. RTE.	SECTION	COUNTY	TOTAL SHEETS	SHEET NO.
VAR	D2 5G 2022-2	VARIOUS	81	46
			CONTRACT NO. 64R29	
		ILLINOIS FED. AID PROJECT		

# I-280 with AIRPORT Rd ROCK ISLAND CO. RAMP DETAIL and SCHEDULE



County	Route	Direction	Route	# of Signs	Sign	Size Hor	Size Ver	Install Type 1 (sf) per sign	Install Type 1 (sf) Total	Install Type 2 (sf) per sign	Install Type 2 (sf) Total	Remove Type 2 (sf)	Wood (ft) per sign	Wood (ft) total
Rock Island	i-280	EB	Airport Rd	8	W1-8	30	36	7.50	60.00				16	128
	i-280	WB	Airport Rd	1	W13-3 (40)	48	60			20.00	20.00	12	18	18
				8	W1-8	30	36	7.50	60.00				16	128

MODEL: Default  
FILE NAME: S:\2023\Contract\Contractor\Letting\Signage\_Contract\64R29\_64R29\_CADD\_SHEET.dgn

USER NAME = ditzlersa	DESIGNED -	REVISED -
	DRAWN -	REVISED -
PLOT SCALE = 100,0000' / in.	CHECKED -	REVISED -
PLOT DATE = 6/16/2021	DATE -	REVISED -

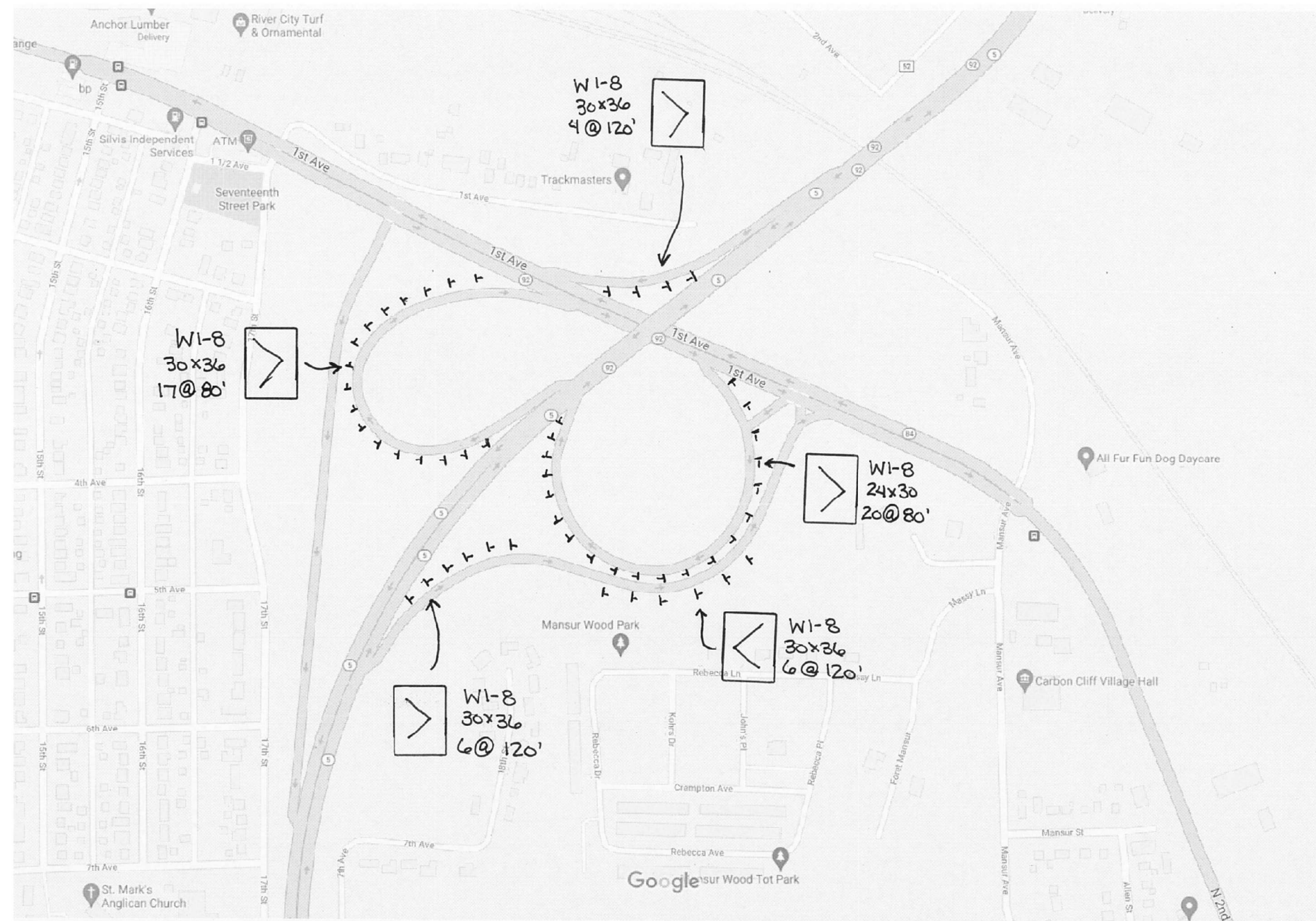
**STATE OF ILLINOIS  
DEPARTMENT OF TRANSPORTATION**

**I-280 with AIRPORT Rd  
ROCK ISLAND CO. RAMP DETAIL and SCHEDULE**

NOT TO SCALE SHEET OF SHEETS STA. TO STA.

F.A. RTE.	SECTION	COUNTY	TOTAL SHEETS	SHEET NO.
VAR	D2 5G 2022-2	VARIOUS	81	47
		CONTRACT NO. 64R29		
		ILLINOIS FED. AID PROJECT		

# IL RTE 5 with IL RTE 84 ROCK ISLAND CO. RAMP DETAIL



\*\* SEE NEXT SHEET FOR SCHEDULE

MODEL: Default  
FILE NAME: S:\2021\Contracts\Contracts for Letting\Bidding\_Contracts\64R29\64R29\_CADD\_SHEET.dgn

USER NAME = ditzlersa	DESIGNED -	REVISED -
	DRAWN -	REVISED -
PLOT SCALE = 100,0000' / in.	CHECKED -	REVISED -
PLOT DATE = 6/16/2021	DATE -	REVISED -

**STATE OF ILLINOIS  
DEPARTMENT OF TRANSPORTATION**

**IL RTE 5 with IL RTE 84  
ROCK ISLAND CO. RAMP DETAIL**

NOT TO SCALE SHEET OF SHEETS STA. TO STA.

F.A. RTE.	SECTION	COUNTY	TOTAL SHEETS	SHEET NO.
VAR	D2 5G 2022-2	VARIOUS	81	48
			CONTRACT NO. 64R29	
		ILLINOIS	FED. AID PROJECT	

# IL RTE 5 with IL RTE 84 ROCK ISLAND CO. SCHEDULE

County	From Route	Direction	To Route	# of Signs	Sign	Size Hor	Size Ver	Install Type 1 (sf) per sign	Install Type 1 (sf) Total	Remove Type 1 (sf)	Relocate sign panel Ty 1(sf)	(2 in) Telspar per sign	(2 1/4 in) per sign Boot	Telespar Total	Wood (ft) per sign	Wood (ft) total
Rock Island	I-80	EB (SB)	IL 84	10	W1-8	30	36	7.50	75.00						16	160
				2	W1-8	30	36	7.50	15.00			11	5	32		
				2	OM 3	12	36	3.00	6.00							
	I-80	WB (NB)	IL 84	6	W1-8	30	36	7.50	45.00						16	96
				2	W6-1	48	24				16					
				1	W13-1P (45)	24	24	4.00	4.00							
				1	W13-1P (30)	24	24				4					
				1	W13-1P (30)	24	24			4						

County	From Route	Direction	To Route	Direction	# of Signs	Sign	Size Hor	Size Ver	Install Type 1 (sf) per sign	Install Type 1 (sf) Total	Wood (ft) per sign	Wood (ft) total
Rock Island	IL 5	EB	IL 84		12	W1-8	30	36	7.50	90.00	16	192
	IL 5	WB	IL 84	NB	4	W1-8	30	36	7.50	30.00	16	64
	IL 5	WB	IL 84	SB	17	W1-8	30	36	7.50	127.50	16	272
	IL 84	SB	IL 5	EB	20	W1-8	24	30	5.00	100.00	16	320

MODEL: D:\cadd\contracts\contracts for lettering\signing\contracts\64R29\64R29\_CADD\_SINR.dgn

USER NAME = ditzlersa	DESIGNED -	REVISED -
	DRAWN -	REVISED -
PLOT SCALE = 100,0000' / in.	CHECKED -	REVISED -
PLOT DATE = 6/16/2021	DATE -	REVISED -

**STATE OF ILLINOIS  
DEPARTMENT OF TRANSPORTATION**

**IL RTE 5 with IL RTE 84  
ROCK ISLAND CO. SCHEDULE**

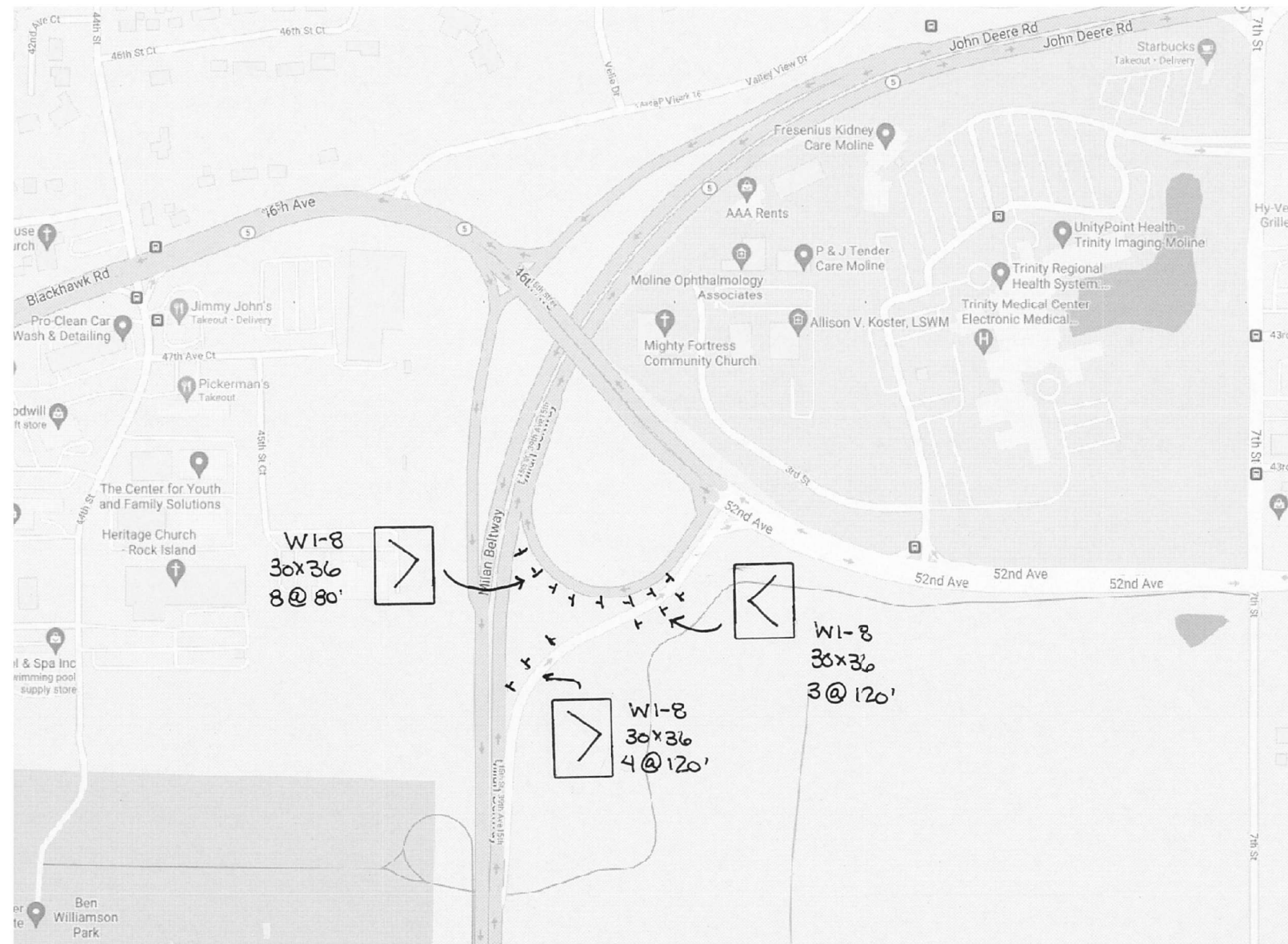
NOT TO SCALE    SHEET    OF    SHEETS    STA.    TO STA.

F.A. RTE.	SECTION	COUNTY	TOTAL SHEETS	SHEET NO.
VAR	D2 5G 2022-2	VARIOUS	81	49
ILLINOIS			FED. AID PROJECT	

CONTRACT NO. 64R29



# IL RTE 5 with MILAN BELTWAY ROCK ISLAND CO. RAMP DETAIL and SCHEDULE



	From		To									
County	Route	Direction	Route	Direction	# of Signs	Sign	Size Hor	Size Ver	Install Type 1 (sf) per sign	Install Type 1 (sf) Total	Wood (ft) per sign	Wood (ft) total
Rock Island	IL 5	EB	IL 5	EB	8	W1-8	30	36	7.50	60.00	16	128
	Milan Beltway	NB	IL 5	WB	7	W1-8	30	36	7.50	52.50	16	112

MODEL: Default  
 FILE NAME: S:\2020\Contract\Contractor\64R29\64R29\_CADD\_SINCE.dgn

USER NAME = ditzlersa	DESIGNED -	REVISED -
	DRAWN -	REVISED -
PLOT SCALE = 100,0000' / in.	CHECKED -	REVISED -
PLOT DATE = 6/16/2021	DATE -	REVISED -

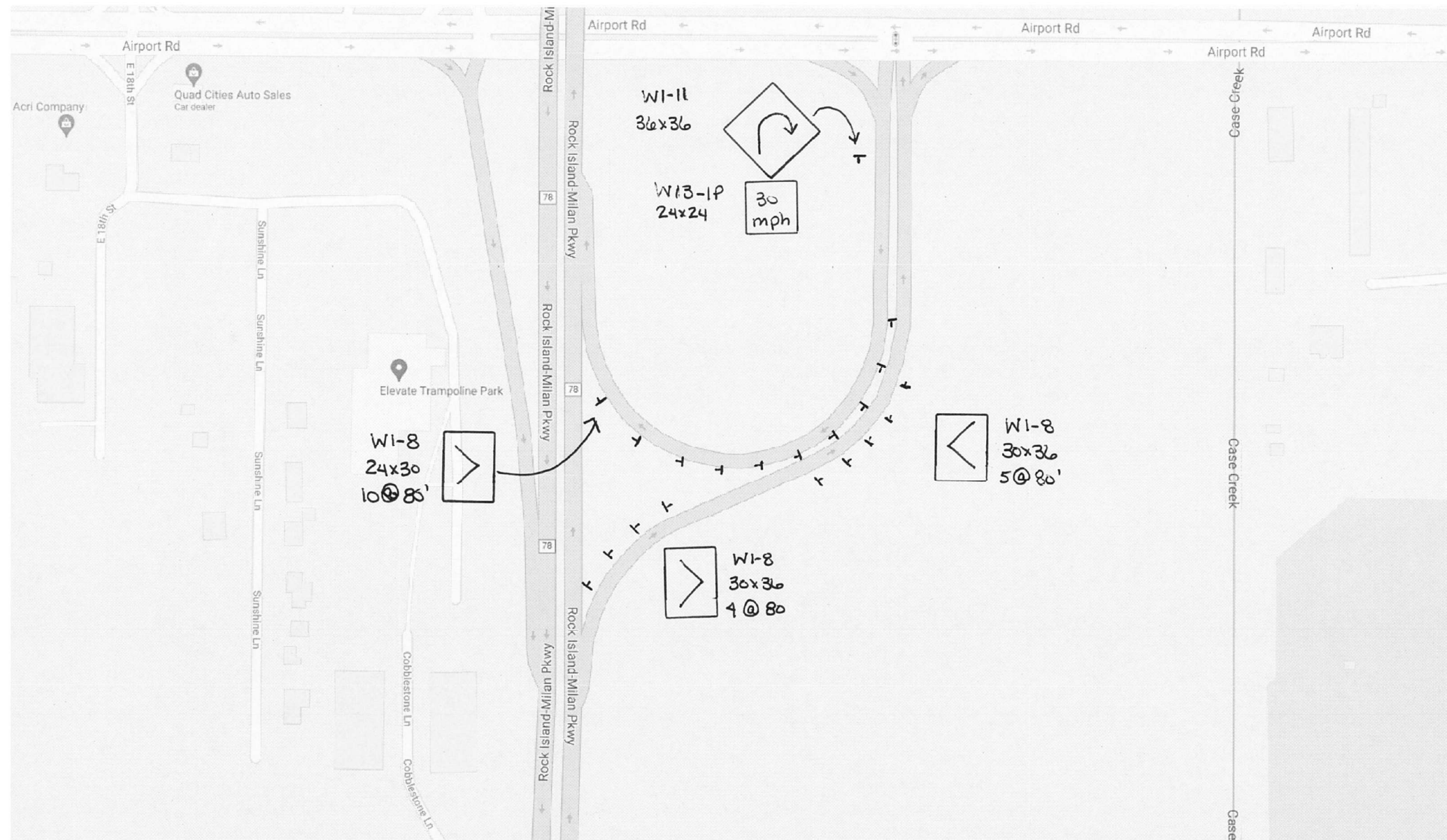
**STATE OF ILLINOIS  
DEPARTMENT OF TRANSPORTATION**

**IL RTE 5 with MILAN BELTWAY  
ROCK ISLAND CO. RAMP DETAIL and SCHEDULE**

NOT TO SCALE SHEET OF SHEETS STA. TO STA.

F.A. RTE.	SECTION	COUNTY	TOTAL SHEETS	SHEET NO.
VAR	D2 5G 2022-2	VARIOUS	81	50
			CONTRACT NO. 64R29	
		ILLINOIS	FED. AID PROJECT	

# AIRPORT Rd with MILAN BELTWAY ROCK ISLAND CO. RAMP DETAIL and SCHEDULE



County	Route	Direction	Route	Direction	# of Signs	Sign	Size Hor	Size Ver	Install Type 1 (sf) per sign	Install Type 1 (sf) Total	(2 in) Telspar per sign	(2 1/4 in) per sign Boot	Telespar Total	Wood (ft) per sign	Wood (ft) total	Remove Existing Post
Rock Island	Milan Beltway	NB	Airport Rd		9	W1-8	30	36	7.50	67.50				16	144	
	Airport Rd		Milan Beltway	NB	1	W1-11	36	36	9.00	9.00				20	20	
					1	W13-1P (30)	24	24	4.00	4.00						
					4	W1-8	30	36	7.50	30.00	11	5	64			4
					6	W1-8	30	36	7.50	45.00				16	96	

MODEL: Default  
FILE NAME: S:\2020\Contract\Contract for Letting\Signage\_Contract\64R29\_64R29\_CADD\_SHEET.dgn

USER NAME = ditzlersa	DESIGNED -	REVISED -
	DRAWN -	REVISED -
PLOT SCALE = 100,0000' / in.	CHECKED -	REVISED -
PLOT DATE = 6/16/2021	DATE -	REVISED -

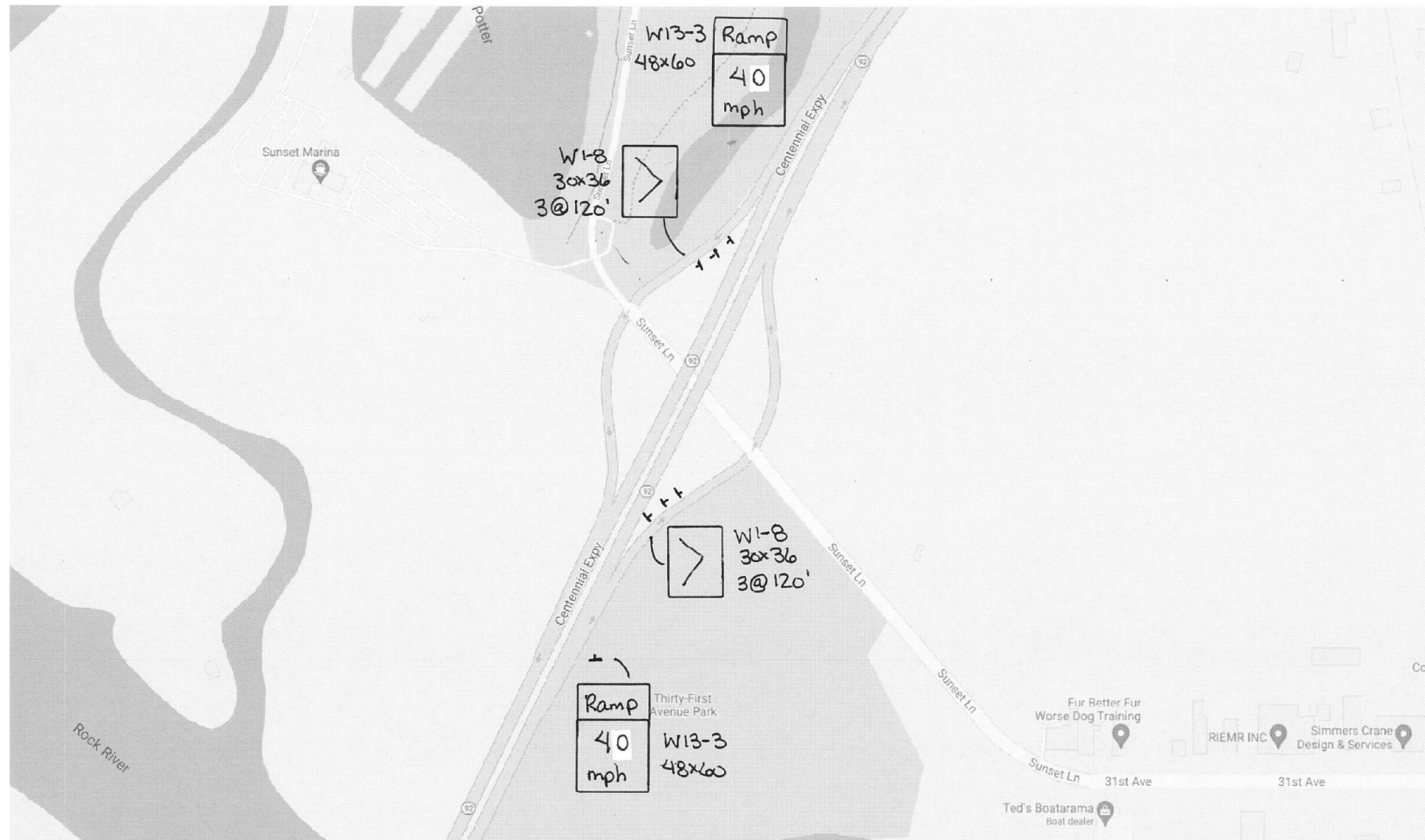
**STATE OF ILLINOIS  
DEPARTMENT OF TRANSPORTATION**

**AIRPORT Rd with MILAN BELTWAY  
ROCK ISLAND CO. RAMP DETAIL and SCHEDULE**

NOT TO SCALE SHEET OF SHEETS STA. TO STA.

F.A. RTE.	SECTION	COUNTY	TOTAL SHEETS	SHEET NO.
VAR	D2 5G 2022-2	VARIOUS	81	51
			CONTRACT NO. 64R29	
		ILLINOIS	FED. AID PROJECT	

# IL RTE 92 with 31st Ave ROCK ISLAND CO. RAMP DETAIL and SCHEDULE



	From		To										
County	Route	Direction	Route	# of Signs	Sign	Size Hor	Size Ver	Install Type 1 (sf) per sign	Install Type 1 (sf) Total	Install Type 2 (sf) per sign	Install Type 2 (sf) Total	Wood (ft) per sign	Wood (ft) total
Rock Island	IL 92	EB (NB)	31st Ave	1	W13-3 (40)	48	60			20.00	20.00	18	18
				3	W1-8	30	36	7.50	22.50			16	48
	IL 92	WB (SB)	31st Ave	1	W13-3 (40)	48	60			20.00	20.00	18	18
				3	W1-8	30	36	7.50	22.50			16	48

MODEL Path: \\s:\contracts\contracts for Letting\Signage\_Contract\64R29\64R29\_CADD\_SHEET.dgn

USER NAME = ditzlersa	DESIGNED -	REVISED -
	DRAWN -	REVISED -
PLOT SCALE = 100,0000' / in.	CHECKED -	REVISED -
PLOT DATE = 6/16/2021	DATE -	REVISED -

**STATE OF ILLINOIS  
DEPARTMENT OF TRANSPORTATION**

**IL RTE 92 with 31st Ave  
ROCK ISLAND CO. RAMP DETAIL and SCHEDULE**

NOT TO SCALE SHEET OF SHEETS STA. TO STA.

F.A. RTE.	SECTION	COUNTY	TOTAL SHEETS	SHEET NO.
VAR	D2 5G 2022-2	VARIOUS	81	52
			CONTRACT NO. 64R29	
		ILLINOIS FED. AID PROJECT		



# IL RTE 92 with 18th Ave ROCK ISLAND CO. RAMP DETAIL and SCHEDULE



County	Route	Direction	Route	# of Signs	Sign	Size Hor	Size Ver	Install Type 1 (sf) per sign	Install Type 1 (sf) Total	Install Type 2 (sf) per sign	Install Type 2 (sf) Total	Wood (ft) per sign	Wood (ft) total
Rock Island	IL 92	EB (NB)	18th Ave	1	W13-3 (40)	48	60			20.00	20.00	18	18
	IL 92	WB (SB)	18th Ave	1	W13-3 (40)	48	60			20.00	20.00	18	18
				3	W1-8	30	36	7.50	22.50			16	48

MODEL: Default  
FILE NAME: S:\2021\Contract\Contract for Lettering\Signage\_Contract\64R29\_64R29\_CADD\_SHEET.dgn

USER NAME = ditzlersa	DESIGNED -	REVISED -
	DRAWN -	REVISED -
PLOT SCALE = 100,0000' / in.	CHECKED -	REVISED -
PLOT DATE = 6/16/2021	DATE -	REVISED -

**STATE OF ILLINOIS  
DEPARTMENT OF TRANSPORTATION**

**IL RTE 92 with 18th Ave  
ROCK ISLAND CO. RAMP DETAIL and SCHEDULE**

NOT TO SCALE SHEET OF SHEETS STA. TO STA.

F.A. RTE.	SECTION	COUNTY	TOTAL SHEETS	SHEET NO.
VAR	D2 5G 2022-2	VARIOUS	81	53
			CONTRACT NO. 64R29	
		ILLINOIS FED. AID PROJECT		



# IL RTE 92 with 7th Ave ROCK ISLAND CO. RAMP DETAIL and SCHEDULE



	From		To										
County	Route	Direction	Route	# of Signs	Sign	Size Hor	Size Ver	Install Type 1 (sf) per sign	Install Type 1 (sf) Total	Install Type 2 (sf) per sign	Install Type 2 (sf) Total	Wood (ft) per sign	Wood (ft) total
Rock Island	IL 92	EB (NB)	7th Ave	1	W13-3 (40)	48	60			20.00	20.00	18	18
				2	W1-8	30	36	7.50	15.00			16	32
	IL 92	WB (SB)	7th Ave	1	W13-3 (40)	48	60			20.00	20.00	18	18

MODEL: D:\p\h\... FILE NAME: S:\2\Contract\Contract for Letting\Signage\_Contract\64R29\_64R29\_CADD\_SINR.dgn

USER NAME = ditzlersa	DESIGNED -	REVISED -
	DRAWN -	REVISED -
PLOT SCALE = 100,0000' / in.	CHECKED -	REVISED -
PLOT DATE = 6/16/2021	DATE -	REVISED -

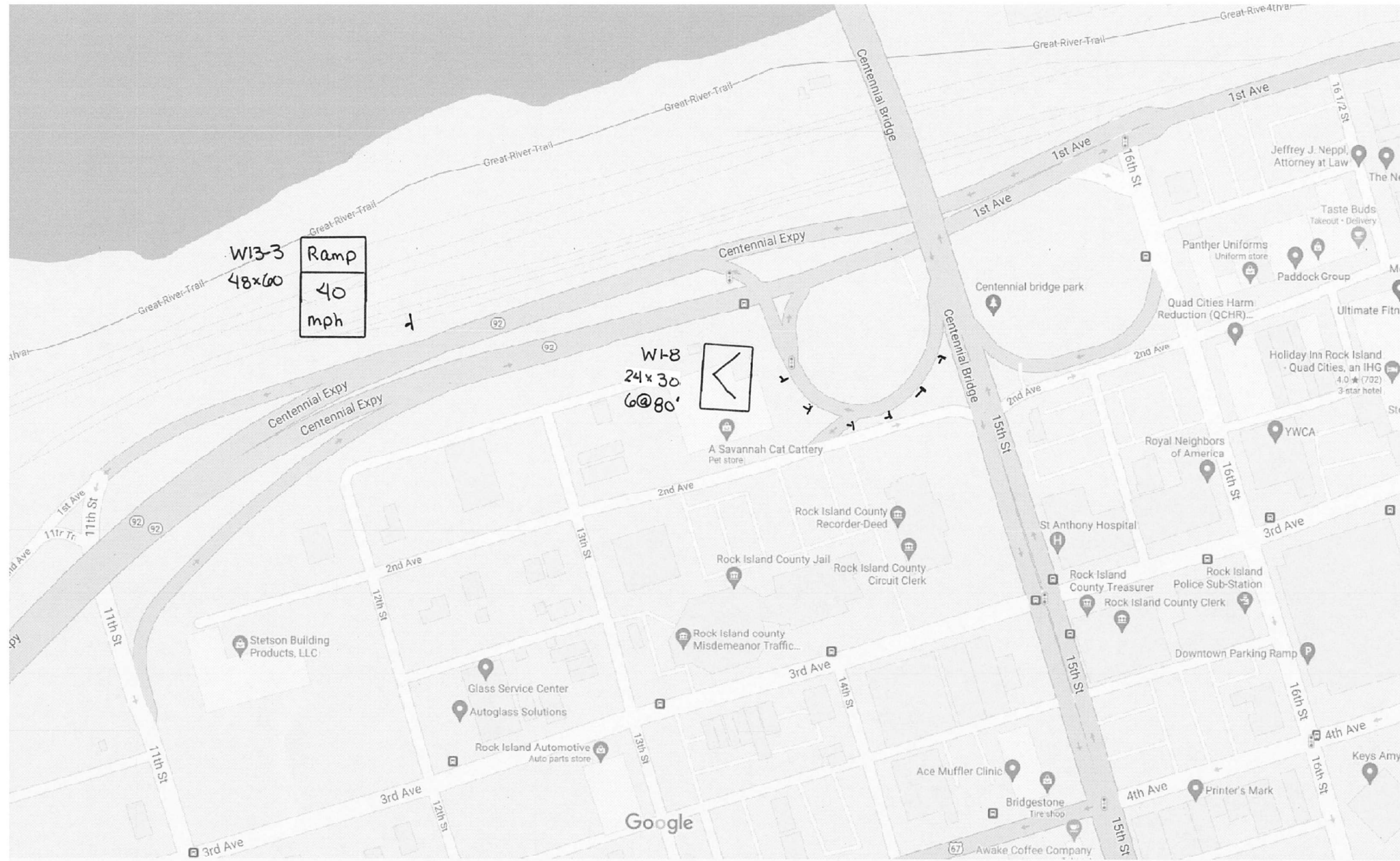
**STATE OF ILLINOIS  
DEPARTMENT OF TRANSPORTATION**

**IL RTE 92 with 7th Ave  
ROCK ISLAND CO. RAMP DETAIL and SCHEDULE**

NOT TO SCALE SHEET OF SHEETS STA. TO STA.

F.A. RTE.	SECTION	COUNTY	TOTAL SHEETS	SHEET NO.
VAR	D2 5G 2022-2	VARIOUS	81	54
			CONTRACT NO. 64R29	
		ILLINOIS	FED. AID PROJECT	

# IL RTE 92 with US RTE 67 (11th St) ROCK ISLAND CO. RAMP DETAIL and SCHEDULE



County	Route	Direction	Route	# of Signs	Sign	Size Hor	Size Ver	Install Type 1 (sf) per sign	Install Type 1 (sf) Total	Install Type 2 (sf) per sign	Install Type 2 (sf) Total	Wood (ft) per sign	Wood (ft) total
Rock Island	IL 92	WB (SB)	11th St	1	W13-3 (40)	48	60			20.00	20.00	18	18
	US 67	SB	IL 92	6	W1-8	24	30	5.00	30.00			14	84

MODEL: Default  
FILE NAME: S:\2023\Contract\Contracts for Letting\Signs\Contract\64R29\64R29\_CADD\_SHEET.dgn

USER NAME = ditzlersa	DESIGNED -	REVISED -
	DRAWN -	REVISED -
PLOT SCALE = 100,0000' / in.	CHECKED -	REVISED -
PLOT DATE = 6/16/2021	DATE -	REVISED -

**STATE OF ILLINOIS  
DEPARTMENT OF TRANSPORTATION**

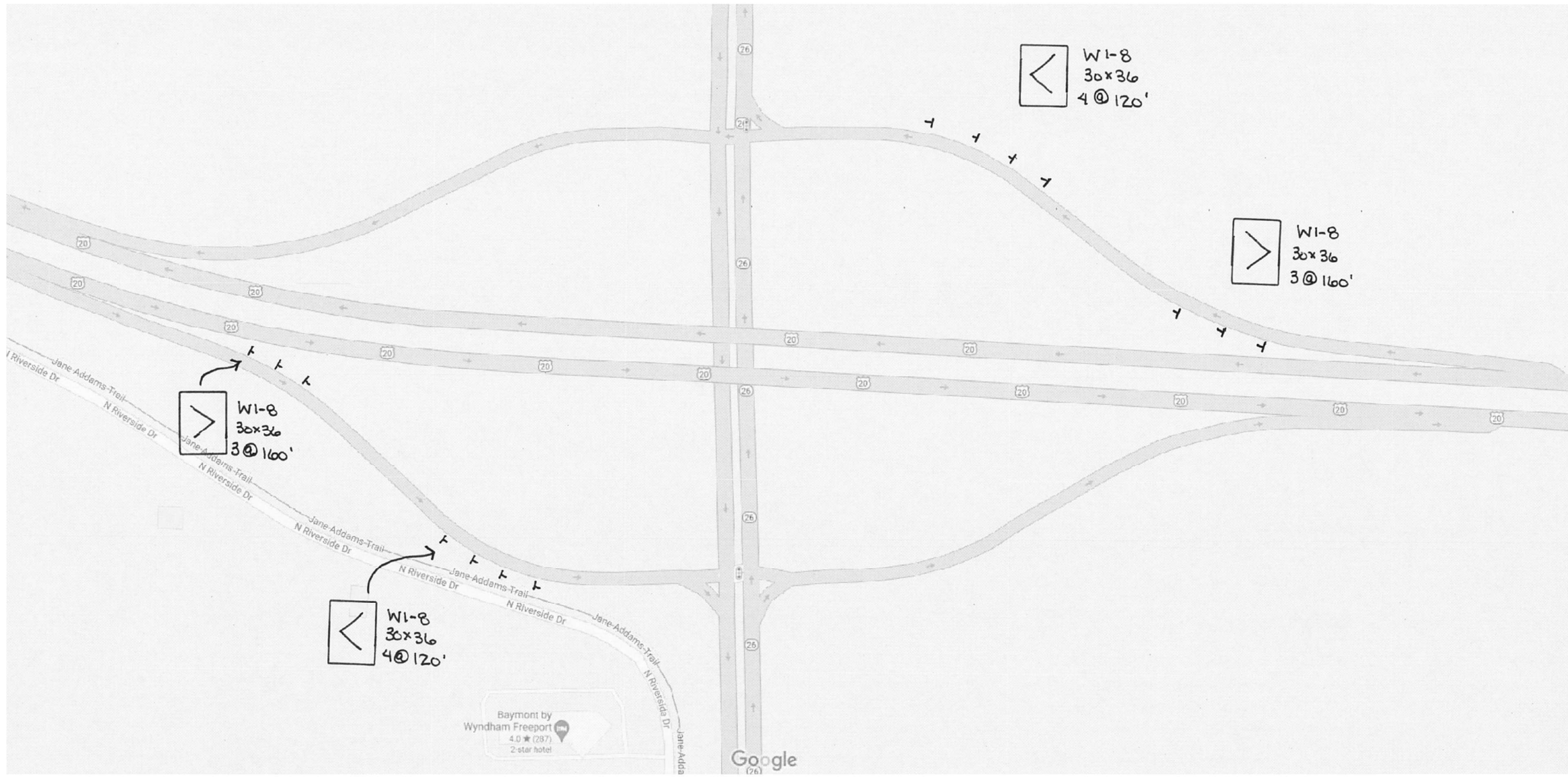
**IL RTE 92 with US RTE 67 (11th St)  
ROCK ISLAND CO. RAMP DETAIL and SCHEDULE**

NOT TO SCALE SHEET OF SHEETS STA. TO STA.

F.A. RTE.	SECTION	COUNTY	TOTAL SHEETS	SHEET NO.
VAR	D2 5G 2022-2	VARIOUS	81	55
		CONTRACT NO. 64R29		
		ILLINOIS FED. AID PROJECT		



# US RTE 20 with IL RTE 26 STEPHENSON CO. RAMP DETAIL and SCHEDULE



	From	Direction	To	# of Signs	Sign	Size Hor	Size Ver	Install Type 1 (sf) per sign	Install Type 1 (sf) Total	Wood (ft) per sign	Wood (ft) total
County	Route		Route								
Stephenson	US 20	EB	IL 26	7	W1-8	30	36	7.50	52.50	16	112
	US 20	WB	IL 26	7	W1-8	30	36	7.50	52.50	16	112

MODEL: Default  
 FILE NAME: S:\2020\Contract\Contractor\64R29\_64R29\_CADD\_SINCE.dgn

USER NAME = ditzlersa	DESIGNED -	REVISED -
	DRAWN -	REVISED -
PLOT SCALE = 100,0000' / in.	CHECKED -	REVISED -
PLOT DATE = 6/16/2021	DATE -	REVISED -

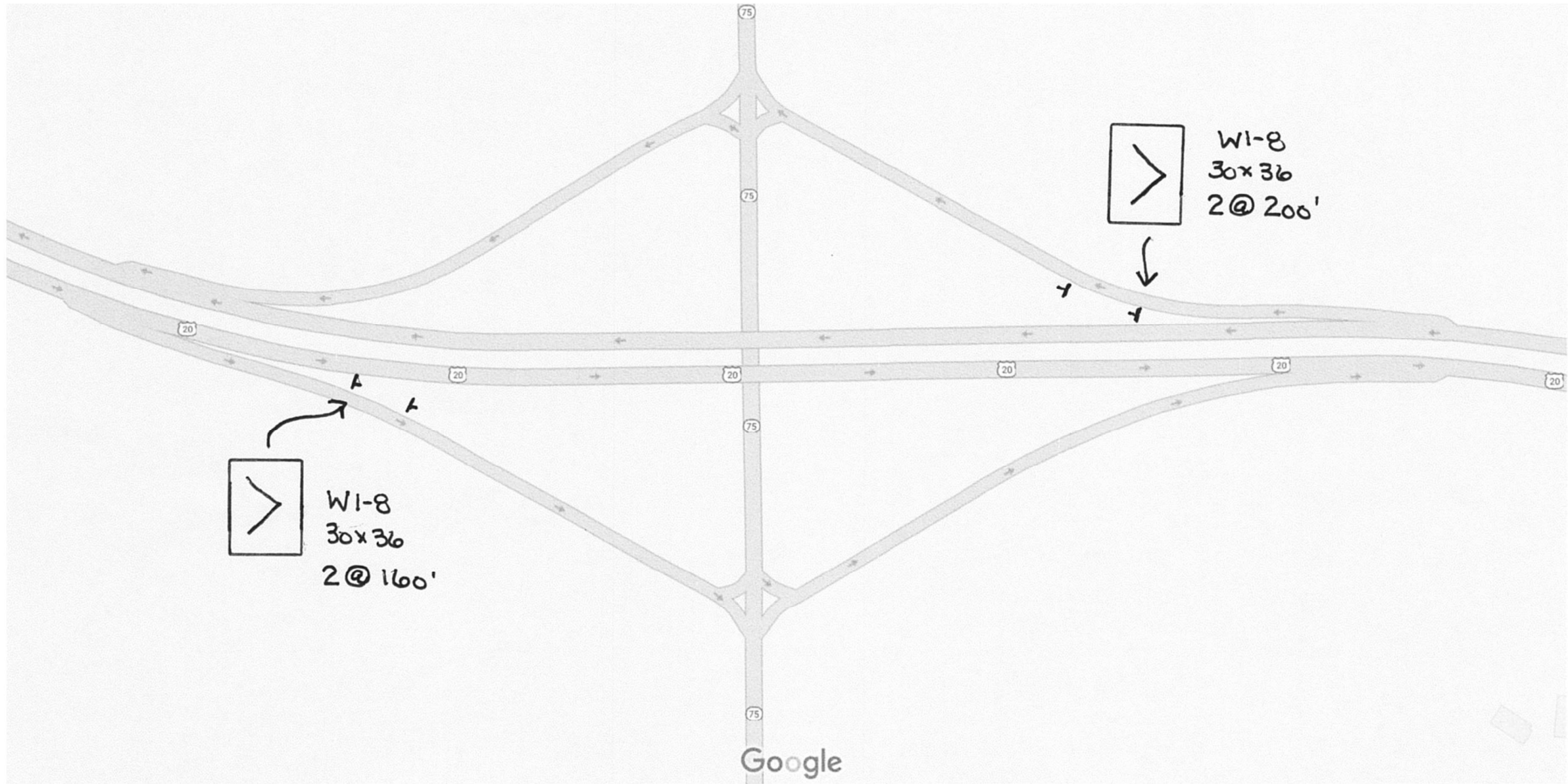
**STATE OF ILLINOIS  
DEPARTMENT OF TRANSPORTATION**

<b>US RTE 20 with IL RTE 26 STEPHENSON CO. RAMP DETAIL and SCHEDULE</b>			
NOT TO SCALE	SHEET	OF SHEETS	STA. TO STA.

F.A. RTE.	SECTION	COUNTY	TOTAL SHEETS	SHEET NO.
VAR	D2 5G 2022-2	VARIOUS	81	56
CONTRACT NO. 64R29				
ILLINOIS FED. AID PROJECT				



# US RTE 20 with IL RTE 75 STEPHENSON CO. RAMP DETAIL and SCHEDULE



	From		To								
County	Route	Direction	Route	# of Signs	Sign	Size Hor	Size Ver	Install Type 1 (sf) per sign	Install Type 1 (sf) Total	Wood (ft) per sign	Wood (ft) total
Stephenson	US 20	EB	IL 75	2	W1-8	30	36	7.50	15.00	16	32
	US 20	WB	IL 75	2	W1-8	30	36	7.50	15.00	16	32

MODEL: Default  
 FILE NAME: S:\2020\Contract\Contract\64R29\_64R29\_CADD\_SINCL.dgn

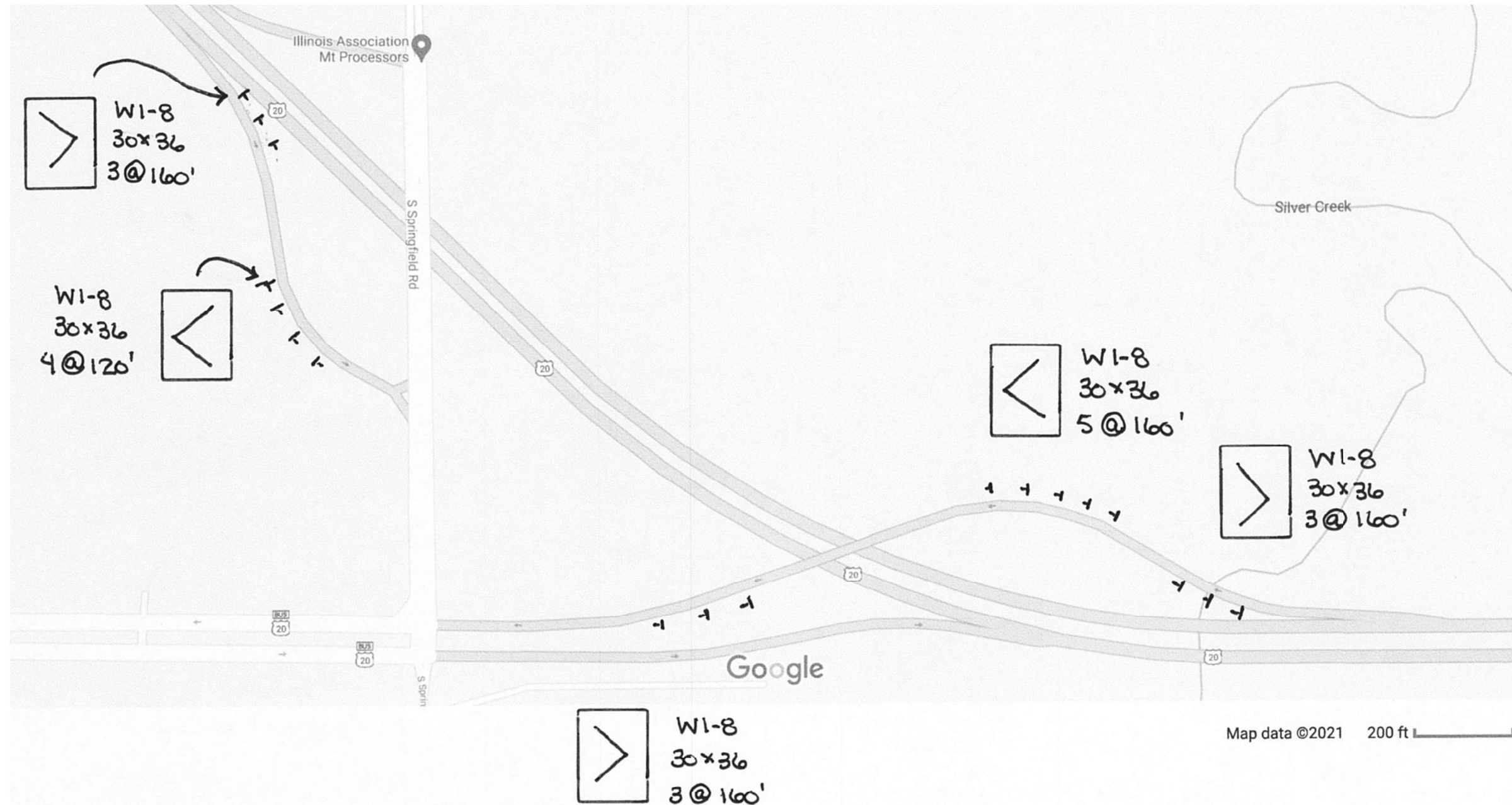
USER NAME = ditzlersa	DESIGNED -	REVISED -
	DRAWN -	REVISED -
PLOT SCALE = 100,0000' / in.	CHECKED -	REVISED -
PLOT DATE = 6/16/2021	DATE -	REVISED -

**STATE OF ILLINOIS  
DEPARTMENT OF TRANSPORTATION**

<b>US RTE 20 with IL RTE 75 STEPHENSON CO. RAMP DETAIL and SCHEDULE</b>			
NOT TO SCALE	SHEET	OF SHEETS	STA. TO STA.

F.A. RTE.	SECTION	COUNTY	TOTAL SHEETS	SHEET NO.
VAR	D2 5G 2022-2	VARIOUS	81	57
CONTRACT NO. 64R29				
ILLINOIS FED. AID PROJECT				

# US RTE 20 with SPRINGFIELD Rd and US BUSN 20 STEPHENSON CO. RAMP DETAIL and SCHEDULE



	From		To								
County	Route	Direction	Route	# of Signs	Sign	Size Hor	Size Ver	Install Type 1 (sf) per sign	Install Type 1 (sf) Total	Wood (ft) per sign	Wood (ft) total
Stephenson	US 20	EB	Springfield Rd	7	W1-8	30	36	7.50	52.50	16	112
	US 20	WB	BUS 20	11	W1-8	30	36	7.50	82.50	16	176

MODEL: Default  
FILE NAME: S:\2021\Contract\Contractor\Leitner\Springfield\_Contract\64R29\_64R29\_CADD\_SHEET.dgn

USER NAME = ditzlersa	DESIGNED -	REVISED -
	DRAWN -	REVISED -
PLOT SCALE = 100,0000' / in.	CHECKED -	REVISED -
PLOT DATE = 6/16/2021	DATE -	REVISED -

**STATE OF ILLINOIS  
DEPARTMENT OF TRANSPORTATION**

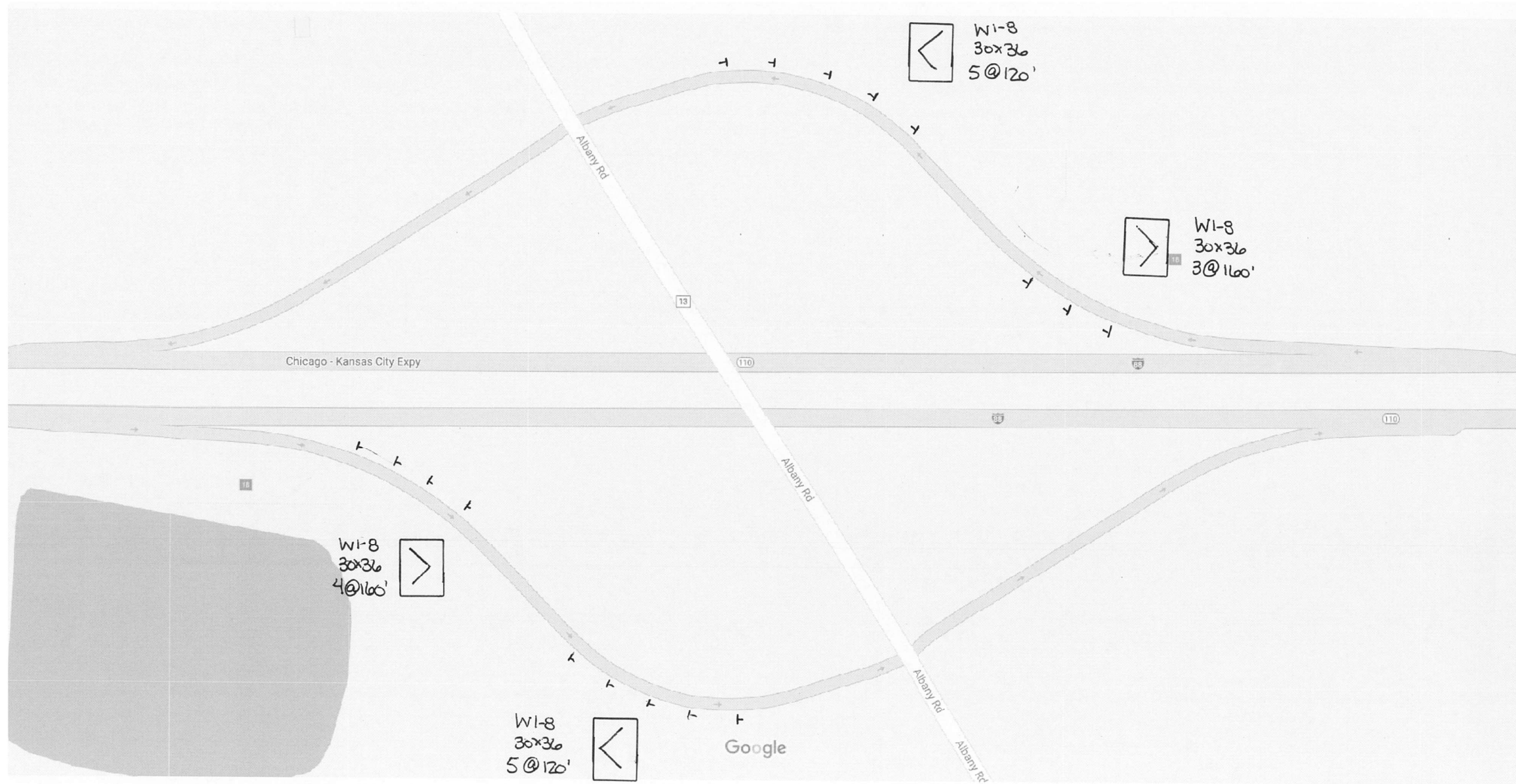
**US RTE 20 with SPRINGFIELD Rd and US BUSN 20  
STEPHENSON CO. RAMP DETAIL and SCHEDULE**

NOT TO SCALE    SHEET    OF    SHEETS    STA.    TO STA.

F.A. RTE.	SECTION	COUNTY	TOTAL SHEETS	SHEET NO.
VAR	D2 5G 2022-2	VARIOUS	81	58
			CONTRACT NO. 64R29	
		ILLINOIS FED. AID PROJECT		



# I-88 with ALBANY Rd WHITESIDE CO. RAMP DETAIL and SCHEDULE



	From		To								
County	Route	Direction	Route	# of Signs	Sign	Size Hor	Size Ver	Install Type 1 (sf) per sign	Install Type 1 (sf) Total	Wood (ft) per sign	Wood (ft) total
Whiteside	I-88	WB	Albany Rd	8	W1-8	30	36	7.50	60.00	16	128
	I-88	EB	Albany Rd	9	W1-8	30	36	7.50	67.50	16	144

MODEL: Default  
FILE NAME: S:\2021\Contract\Contractor\64R29\64R29\_CADD\_SHEET.dgn

USER NAME = ditzlersa	DESIGNED -	REVISED -
	DRAWN -	REVISED -
PLOT SCALE = 100,0000' / in.	CHECKED -	REVISED -
PLOT DATE = 6/16/2021	DATE -	REVISED -

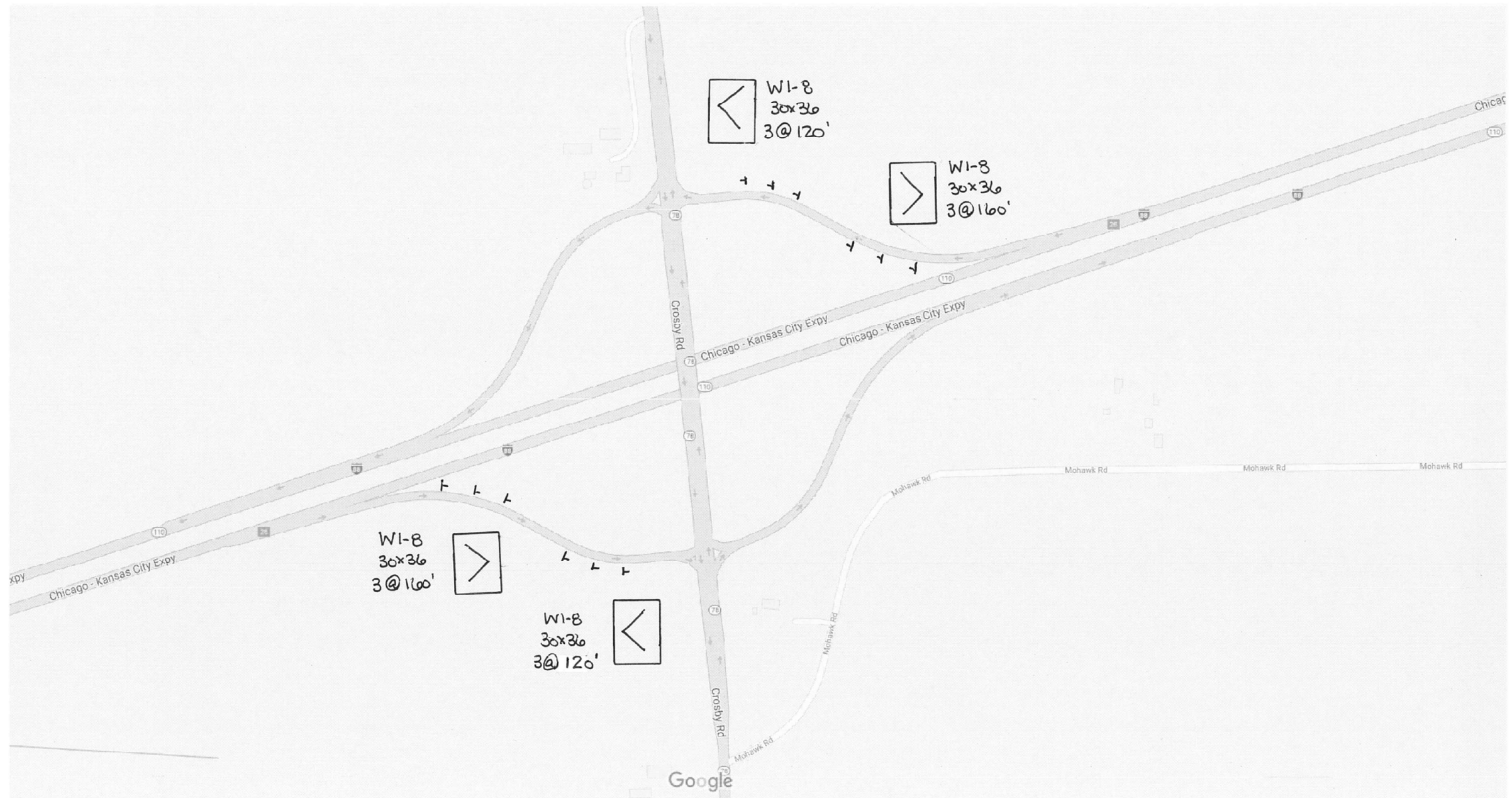
**STATE OF ILLINOIS  
DEPARTMENT OF TRANSPORTATION**

**I-88 with ALBANY Rd  
WHITESIDE CO. RAMP DETAIL and SCHEDULE**

NOT TO SCALE SHEET OF SHEETS STA. TO STA.

F.A. RTE.	SECTION	COUNTY	TOTAL SHEETS	SHEET NO.
VAR	D2 5G 2022-2	VARIOUS	81	59
			CONTRACT NO. 64R29	
		ILLINOIS FED. AID PROJECT		

# I-88 with IL RTE 78 WHITESIDE CO. RAMP DETAIL and SCHEDULE



	From		To								
County	Route	Direction	Route	# of Signs	Sign	Size Hor	Size Ver	Install Type 1 (sf) per sign	Install Type 1 (sf) Total	Wood (ft) per sign	Wood (ft) total
Whiteside	I-88	WB	IL 78	6	W1-8	30	36	7.50	45.00	16	96
	I-88	EB	IL 78	6	W1-8	30	36	7.50	45.00	16	96

MODEL: Default  
FILE NAME: S:\2021\Contract\Contractor\64R29\64R29\_CADD\_SHEET.dgn

USER NAME = ditzlersa	DESIGNED -	REVISED -
	DRAWN -	REVISED -
PLOT SCALE = 100,0000' / in.	CHECKED -	REVISED -
PLOT DATE = 6/16/2021	DATE -	REVISED -

**STATE OF ILLINOIS  
DEPARTMENT OF TRANSPORTATION**

**I-88 with IL RTE 78  
WHITESIDE CO. RAMP DETAIL and SCHEDULE**

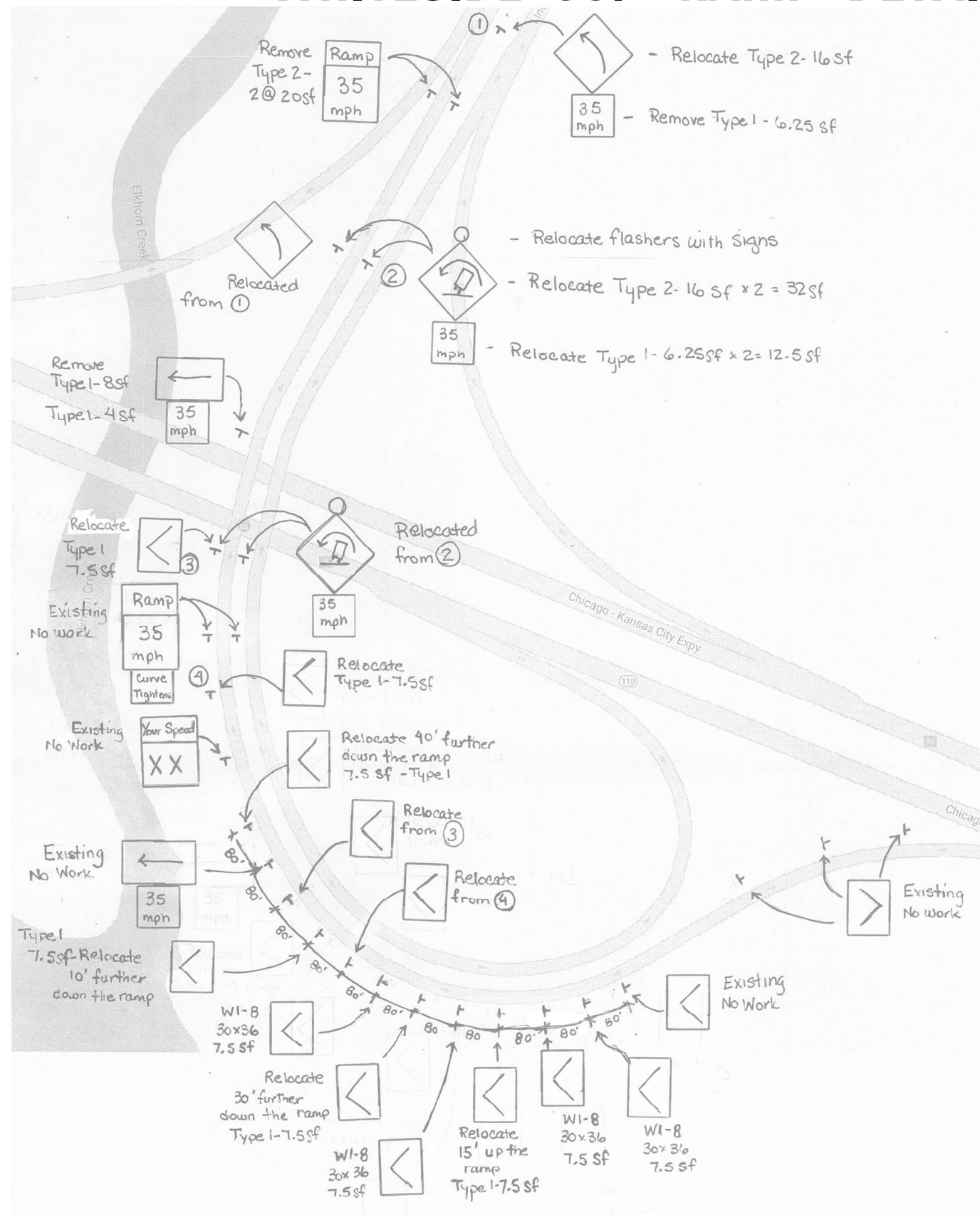
NOT TO SCALE SHEET OF SHEETS STA. TO STA.

F.A. RTE.	SECTION	COUNTY	TOTAL SHEETS	SHEET NO.
VAR	D2 5G 2022-2	WHITESIDE	81	60
			CONTRACT NO. 64R29	
		ILLINOIS	FED. AID PROJECT	





# I-88 with US RTE 30 Connector WHITESIDE CO. RAMP DETAIL



## NOTES

1. RELOCATING THE SOLAR FLASHERS (2) SHALL BE INCLUDED IN THE CONTRACT UNIT PRICE PER SQUARE FOOT OF RELOCATE SIGN PANEL, TYPE 2.

MODEL: Default  
 FILE NAME: S:\2021\Contract\Contracts for Letting\Signage\_Contract\64R29\_64R29\_CADD\_SHEET.dgn

USER NAME = ditzlersa	DESIGNED -	REVISED -
	DRAWN -	REVISED -
PLOT SCALE = 100,0000' / in.	CHECKED -	REVISED -
PLOT DATE = 6/16/2021	DATE -	REVISED -

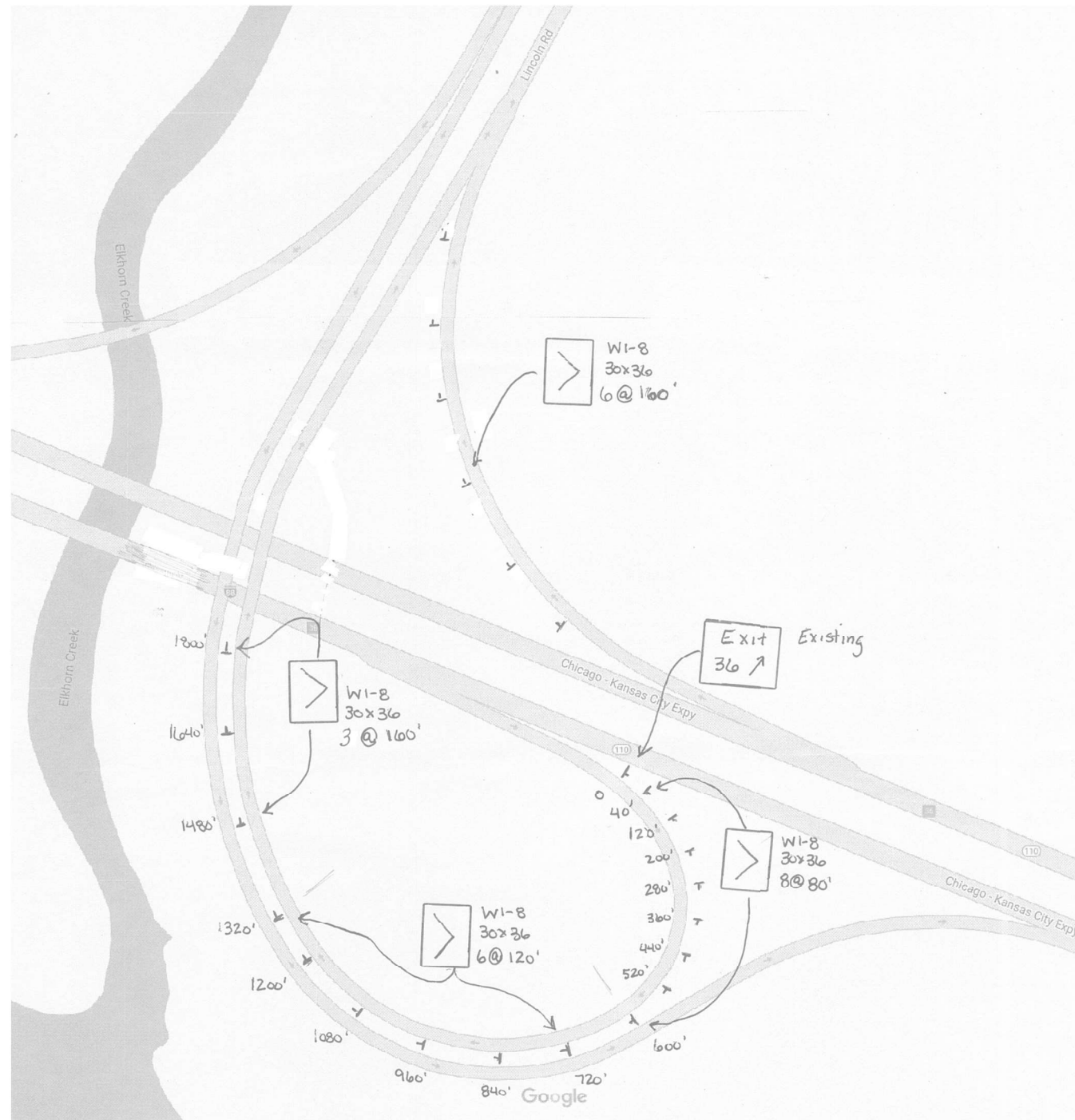
STATE OF ILLINOIS  
DEPARTMENT OF TRANSPORTATION

I-88 with US RTE 30 Connector  
WHITESIDE CO. RAMP DETAIL

NOT TO SCALE SHEET OF SHEETS STA. TO STA.

F.A. RTE.	SECTION	COUNTY	TOTAL SHEETS	SHEET NO.
VAR	D2 5G 2022-2	VARIOUS	81	61
ILLINOIS FED. AID PROJECT			CONTRACT NO. 64R29	

# I-88 with US RTE 30 Connector WHITESIDE CO. RAMP DETAIL



\*\* SEE NEXT SHEET FOR SCHEDULE

MODEL: Default  
 FILE NAME: S:\2021\Contracts\Contracts for Letting\Bidding\_Contract\64R29\_64R29\_CADD\_SHEET.dgn

USER NAME = ditzlersa	DESIGNED -	REVISED -
	DRAWN -	REVISED -
PLOT SCALE = 100,0000' / in.	CHECKED -	REVISED -
PLOT DATE = 6/16/2021	DATE -	REVISED -

**STATE OF ILLINOIS  
DEPARTMENT OF TRANSPORTATION**

**I-88 with US RTE 30 Connector  
WHITESIDE CO. RAMP DETAIL**

NOT TO SCALE SHEET OF SHEETS STA. TO STA.

F.A. RTE.	SECTION	COUNTY	TOTAL SHEETS	SHEET NO.
VAR	D2 5G 2022-2	VARIOUS	81	62
			CONTRACT NO. 64R29	
		ILLINOIS	FED. AID PROJECT	

# I-88 with US RTE 30 Connector WHITESIDE CO. SCHEDULE

County	From Route	Direction	To Route	Direction	# of Signs	Sign	Size Hor	Size Ver	Install Type 1 (sf) per sign	Install Type 1 (sf) Total	Remove Type 1 (sf)	Relocate sign panel Ty 1(sf)	Relocate sign panel Ty 2(sf)	Wood (ft) per sign	Wood (ft) total
Whiteside	I-88	WB	US 30 Connector		6	W1-8	30	36	7.50	45.00				16	96
	I-88	EB	US 30 Connector		17	W1-8	30	36	7.50	127.50				16	272
	US 30 Connector	SB	I-88	EB	1	W1-2L	48	48					16		
					1	W13-1P (35)	30	30			6.25				
					2	W13-3 (35)	48	60					40		
					2	W1-13L	48	48					32		
					2	W13-1P (35)	30	30				12.5			
					1	W1-6L	48	24			8				
					1	W13-1P (35)	24	24			4				
					6	W1-8	30	36				45			
					4	W1-8	30	36	7.50	30.00				16	64

MODEL: P:\d\h\h\... CONTRACTS FOR LETTERING\Signage\_Contract\64R29\_64R29\_CADD\_SHT.dgn

USER NAME = ditzlersa	DESIGNED -	REVISED -
	DRAWN -	REVISED -
PLOT SCALE = 100,0000' / in.	CHECKED -	REVISED -
PLOT DATE = 6/16/2021	DATE -	REVISED -

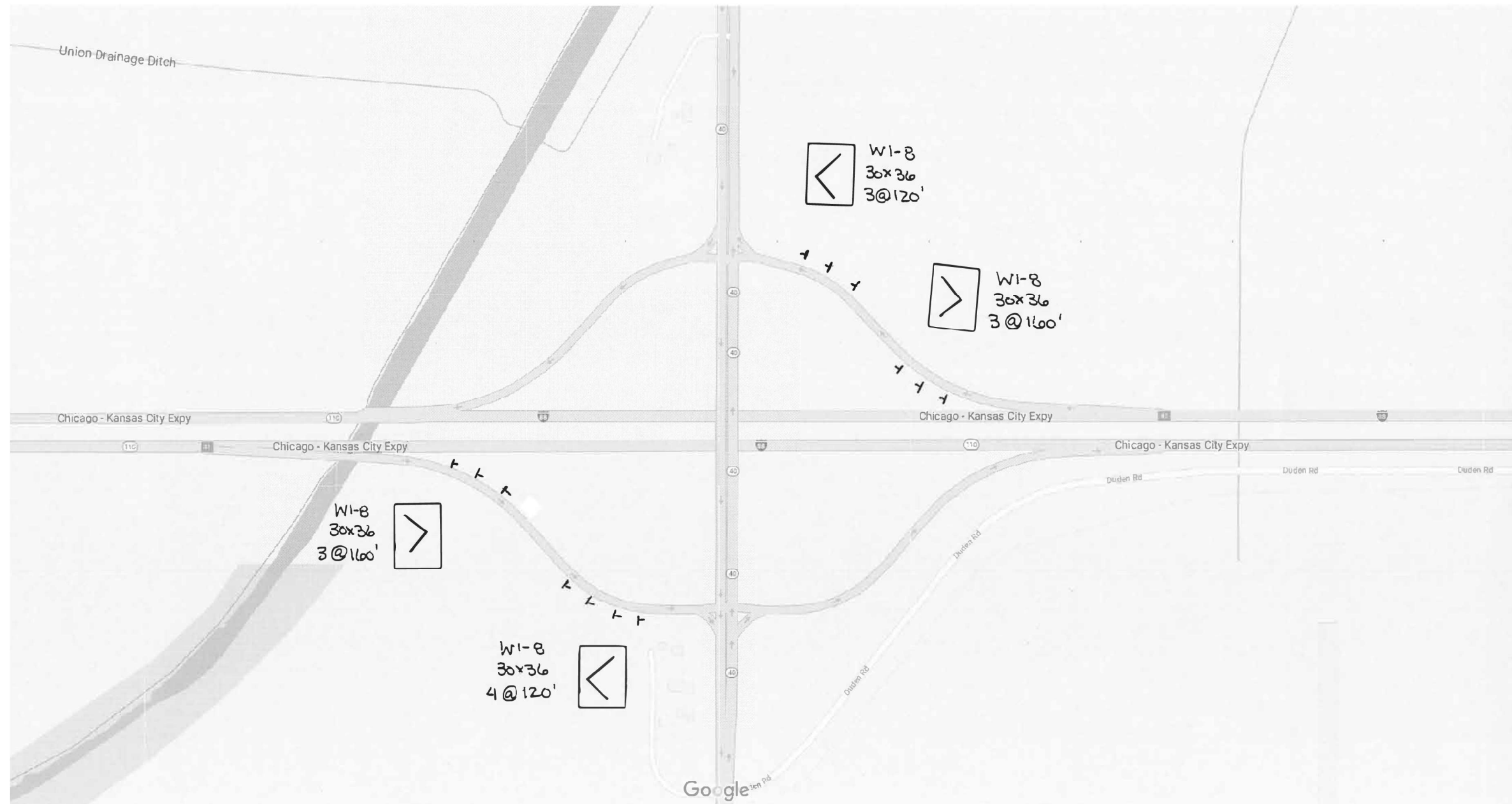
**STATE OF ILLINOIS  
DEPARTMENT OF TRANSPORTATION**

<b>I-88 with US RTE 30 Connector WHITESIDE CO. SCHEDULE</b>	
NOT TO SCALE	SHEET OF SHEETS STA. TO STA.

F.A. RTE.	SECTION	COUNTY	TOTAL SHEETS	SHEET NO.
VAR	D2 5G 2022-2	VARIOUS	81	63
			CONTRACT NO. 64R29	
		ILLINOIS	FED. AID PROJECT	



# I-88 with IL RTE 40 WHITESIDE CO. RAMP DETAIL and SCHEDULE



	From		To					Install	Install	Wood	Wood
County	Route	Direction	Route	# of Signs	Sign	Size Hor	Size Ver	Type 1 (sf) per sign	Type 1 (sf) Total	(ft) per sign	(ft) total
Whiteside	I-88	WB	IL 40	6	W1-8	30	36	7.50	45.00	16	96
	I-88	EB	IL 40	7	W1-8	30	36	7.50	52.50	16	112

MODEL: Default  
FILE NAME: S:\2021\Contracts\Contract64R29\64R29\_CADD\_SHEET.dgn

USER NAME = ditzlersa	DESIGNED -	REVISED -
	DRAWN -	REVISED -
PLOT SCALE = 100,0000' / in.	CHECKED -	REVISED -
PLOT DATE = 6/16/2021	DATE -	REVISED -

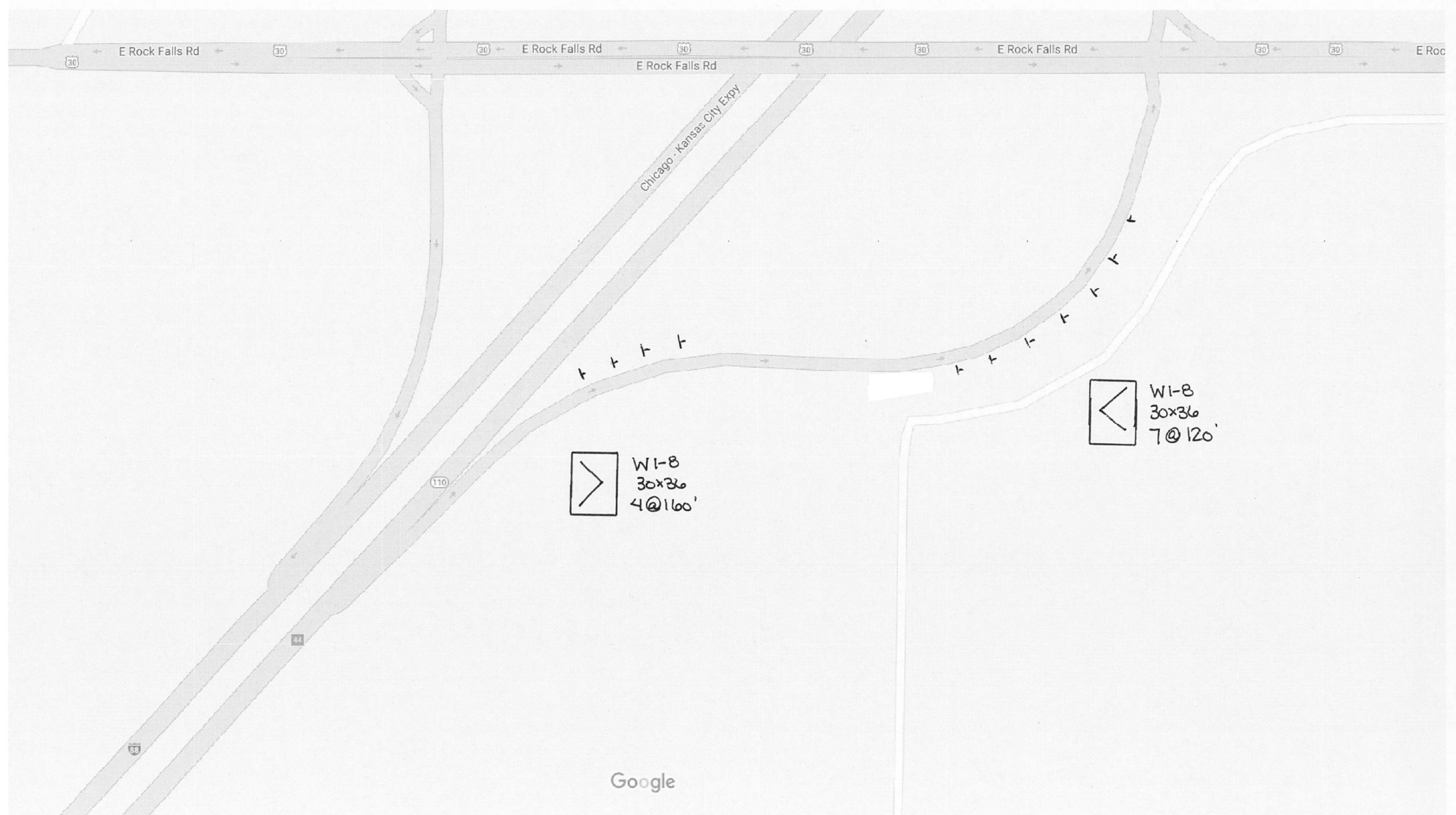
**STATE OF ILLINOIS  
DEPARTMENT OF TRANSPORTATION**

**I-88 with IL RTE 40  
WHITESIDE CO. RAMP DETAIL and SCHEDULE**

NOT TO SCALE SHEET OF SHEETS STA. TO STA.

F.A. RTE.	SECTION	COUNTY	TOTAL SHEETS	SHEET NO.
VAR	D2 5G 2022-2	VARIOUS	81	64
			CONTRACT NO. 64R29	
		ILLINOIS	FED. AID PROJECT	

# I-88 with US RTE 30 WHITESIDE CO. RAMP DETAIL and SCHEDULE



	From		To								
County	Route	Direction	Route	# of Signs	Sign	Size Hor	Size Ver	Install Type 1 (sf) per sign	Install Type 1 (sf) Total	Wood (ft) per sign	Wood (ft) total
Whiteside	I-88	EB	US 30	11	W1-8	30	36	7.50	82.50	16	176

MODEL: Default  
FILE NAME: S:\2021\Contract\Contractor\64R29\64R29\_CADD\_SHEET.dgn

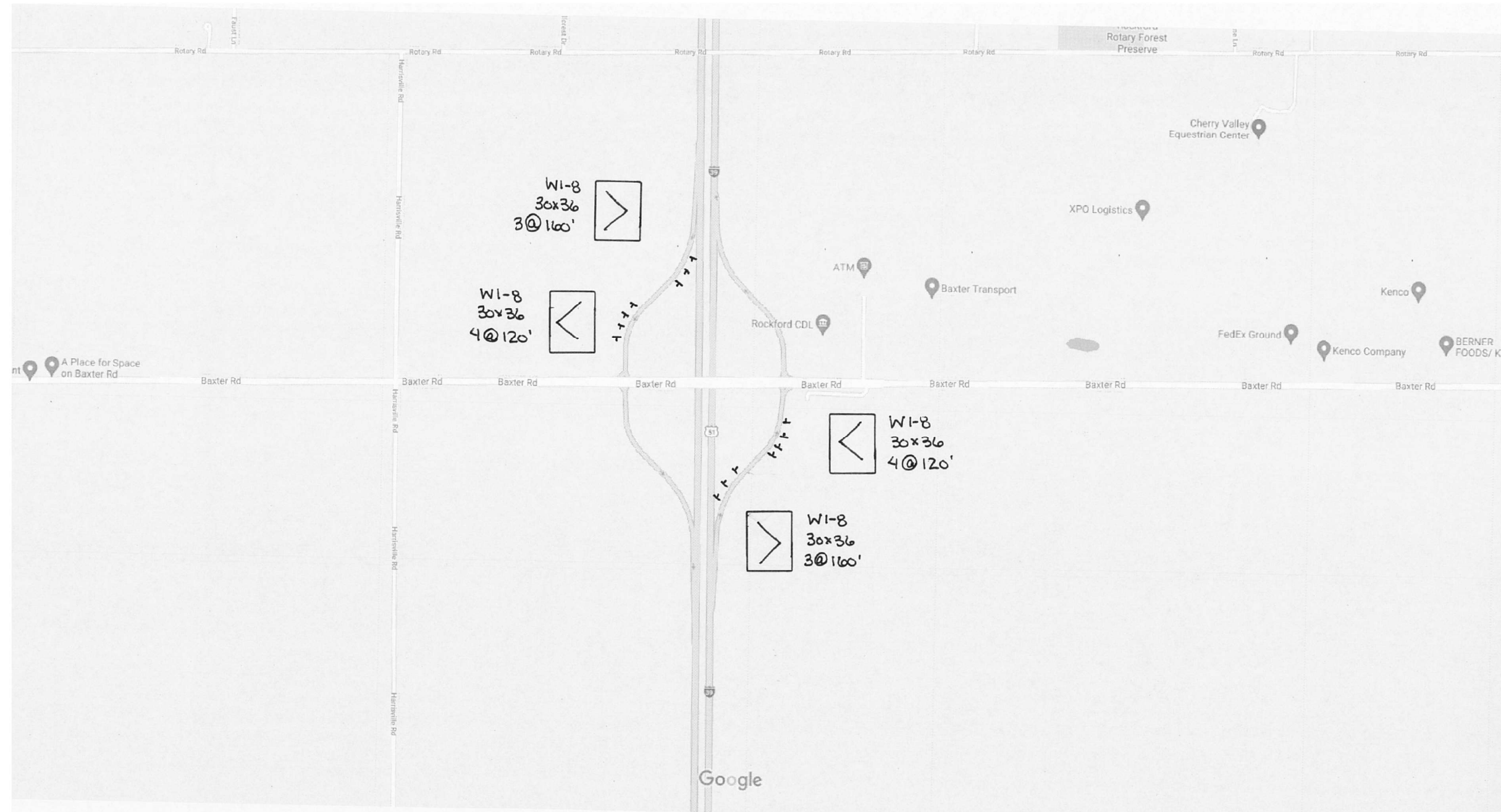
USER NAME = ditzlersa	DESIGNED -	REVISED -
	DRAWN -	REVISED -
PLOT SCALE = 100,0000' / in.	CHECKED -	REVISED -
PLOT DATE = 6/16/2021	DATE -	REVISED -

**STATE OF ILLINOIS  
DEPARTMENT OF TRANSPORTATION**

<b>I-88 with US RTE 30 WHITESIDE CO. RAMP DETAIL and SCHEDULE</b>			
NOT TO SCALE	SHEET	OF SHEETS	STA. TO STA.

F.A. RTE.	SECTION	COUNTY	TOTAL SHEETS	SHEET NO.
VAR	D2 5G 2022-2	VARIOUS	81	65
CONTRACT NO. 64R29				
ILLINOIS FED. AID PROJECT				

# I-39 with BAXTER Rd WINNEBAGO CO. RAMP DETAIL and SCHEDULE



	From		To								
County	Route	Direction	Route	# of Signs	Sign	Size Hor	Size Ver	Install Type 1 (sf) per sign	Install Type 1 (sf) Total	Wood (ft) per sign	Wood (ft) total
Winnebago	I-39	NB	Baxter	7	W1-8	30	36	7.50	52.50	16	112
	I-39	SB	Baxter	7	W1-8	30	36	7.50	52.50	16	112

MODEL: Default  
FILE NAME: S:\2021\Contract\Contract64R29\64R29\_CADD\_SHEET.dgn

USER NAME = ditzlersa	DESIGNED -	REVISED -
	DRAWN -	REVISED -
PLOT SCALE = 100,0000' / in.	CHECKED -	REVISED -
PLOT DATE = 6/16/2021	DATE -	REVISED -

**STATE OF ILLINOIS  
DEPARTMENT OF TRANSPORTATION**

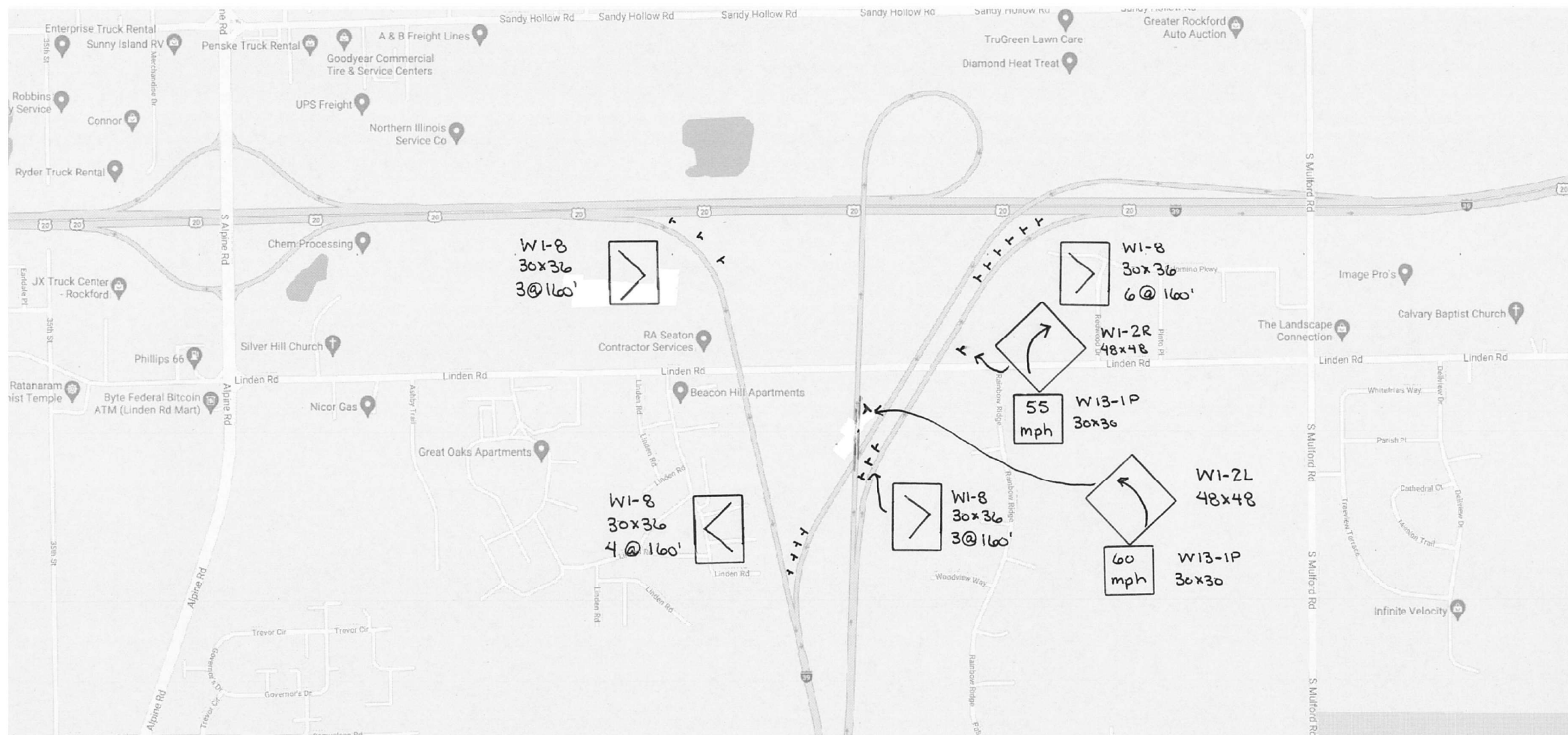
**I-39 with BAXTER Rd  
WINNEBAGO CO. RAMP DETAIL and SCHEDULE**

NOT TO SCALE SHEET OF SHEETS STA. TO STA.

F.A. RTE.	SECTION	COUNTY	TOTAL SHEETS	SHEET NO.
VAR	D2 5G 2022-2	VARIOUS	81	66
			CONTRACT NO. 64R29	
		ILLINOIS	FED. AID PROJECT	



# I-39 with US RTE 20 CONNECTOR WINNEBAGO CO. RAMP DETAIL and SCHEDULE



	From		To												
County	Route	Direction	Route	Direction	# of Signs	Sign	Size Hor	Size Ver	Install Type 1 (sf) per sign	Install Type 1 (sf) Total	Install Type 2 (sf) per sign	Install Type 2 (sf) Total	Wood (ft) per sign	Wood (ft) total	
Winnebago	I-39	NB	US 20	EB	9	W1-8	30	36	7.50	67.50			16	144	
					1	W1-2R	48	48			16.00	16.00	22	22	
					1	W13-1P (55)	30	30	6.25	6.25					
	US 20	EB	I-39	SB	3	W1-8	30	36	7.50	22.50			16	48	
	US 20	WB	I-39	SB	4	W1-8	30	36	7.50	30.00			16	64	
					1	W1-2L	48	48			16.00	16.00	22	22	
					1	W13-1P (60)	30	30	6.25	6.25					

MODEL: Default  
FILE NAME: S:\2023\Contract\Contract for Letting\Signs\Contract\64R29\_64R29\_CADD\_SHEET.dgn

USER NAME = ditzlersa	DESIGNED -	REVISED -
	DRAWN -	REVISED -
PLOT SCALE = 100,0000' / in.	CHECKED -	REVISED -
PLOT DATE = 6/16/2021	DATE -	REVISED -

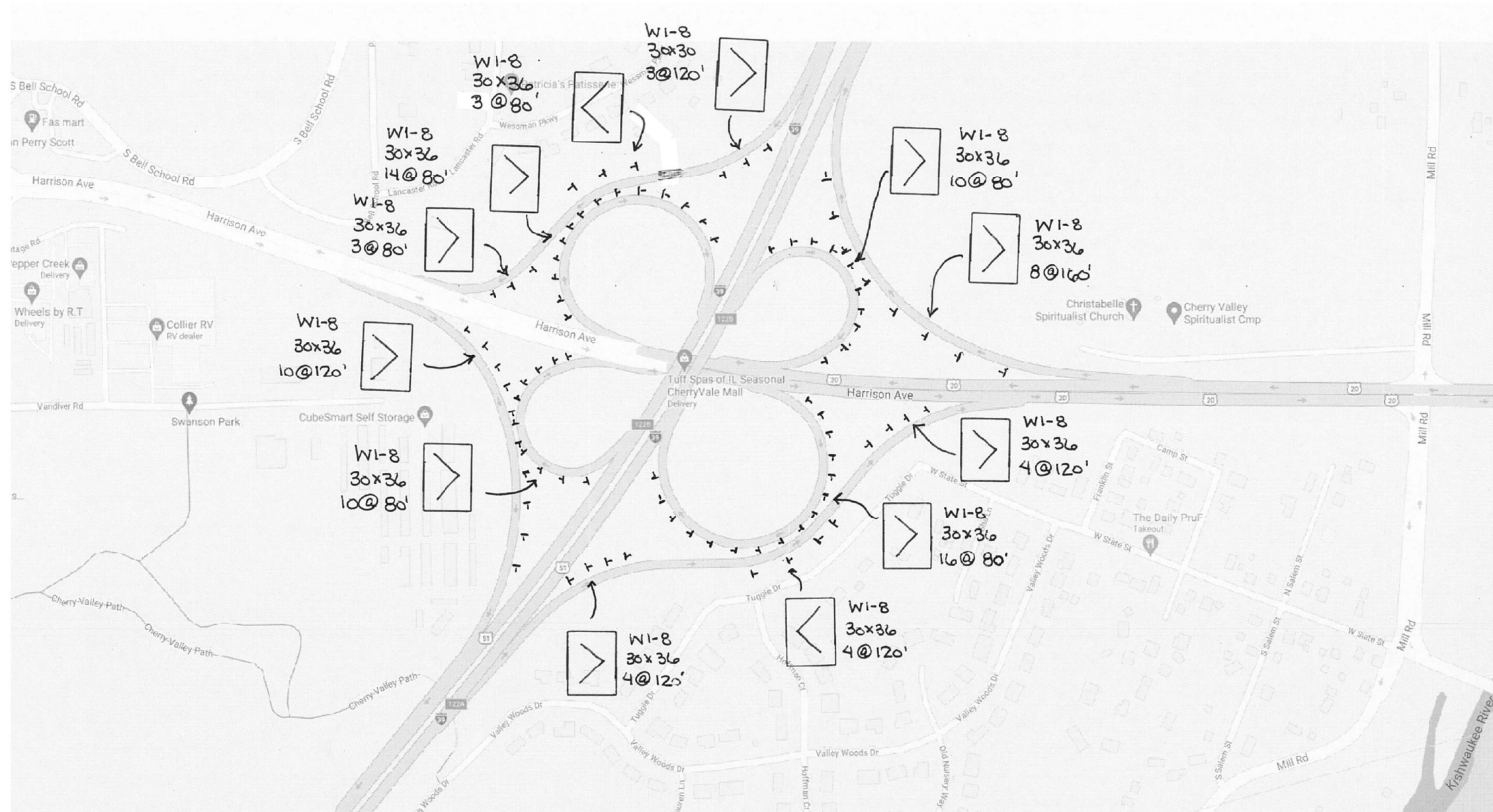
**STATE OF ILLINOIS  
DEPARTMENT OF TRANSPORTATION**

**I-39 with US RTE 20 CONNECTOR  
WINNEBAGO CO. RAMP DETAIL and SCHEDULE**

NOT TO SCALE SHEET OF SHEETS STA. TO STA.

F.A. RTE.	SECTION	COUNTY	TOTAL SHEETS	SHEET NO.
VAR	D2 5G 2022-2	VARIOUS	81	67
			CONTRACT NO. 64R29	
		ILLINOIS	FED. AID PROJECT	

# I-39 and US RTE 20 with HARRISON Ave WINNEBAGO CO. RAMP DETAIL



\*\* SEE NEXT SHEET FOR SCHEDULE

MODEL Path: \\s:\projects\6429\contracts\contracts for lettering\6429\6429\_6429\_CADD\_SHEET.dgn

USER NAME = ditzlersa	DESIGNED -	REVISED -
	DRAWN -	REVISED -
PLOT SCALE = 100,0000' / in.	CHECKED -	REVISED -
PLOT DATE = 6/16/2021	DATE -	REVISED -

**STATE OF ILLINOIS  
DEPARTMENT OF TRANSPORTATION**

**I-39 and US RTE 20 with HARRISON Ave  
WINNEBAGO CO. RAMP DETAIL**

NOT TO SCALE SHEET OF SHEETS STA. TO STA.

F.A. RTE.	SECTION	COUNTY	TOTAL SHEETS	SHEET NO.
VAR	D2 5G 2022-2	VARIOUS	81	66
			CONTRACT NO. 64R29	
		ILLINOIS	FED. AID PROJECT	

# I-39 and US RTE 20 with HARRISON Ave WINNEBAGO CO. SCHEDULE

County	From Route	Direction	To Route	Direction	# of Signs	Sign	Size Hor	Size Ver	Install Type 1 (sf) per sign	Install Type 1 (sf) Total	Wood (ft) per sign	Wood (ft) total
Winnebago	I-39	NB	US 20	EB	12	W1-8	30	36	7.50	90.00	16	192
	I-39	NB	Harrison Ave	WB	10	W1-8	30	36	7.50	75.00	16	160
	I-39	SB	Harrison Ave	WB	9	W1-8	30	36	7.50	67.50	16	144
	I-39	SB	US 20	EB	10	W1-8	30	36	7.50	75.00	16	160
	Harrison Ave	EB	I-39	SB	10	W1-8	30	36	7.50	75.00	16	160
	Harrison Ave	EB	I-39	NB	16	W1-8	30	36	7.50	120.00	16	256
	US 20	WB	I-39		8	W1-8	30	36	7.50	60.00	16	128
	US 20	WB	I-39		14	W1-8	30	36	7.50	105.00	16	224

MODEL: Default  
 FILE NAME: S:\2023\Contract\Contract for Letting\Signage\_Contract\64R29\_64R29\_CADD\_SHT.dgn

USER NAME = ditzlersa	DESIGNED -	REVISED -
	DRAWN -	REVISED -
PLOT SCALE = 100,0000 ' / in.	CHECKED -	REVISED -
PLOT DATE = 6/16/2021	DATE -	REVISED -

**STATE OF ILLINOIS  
DEPARTMENT OF TRANSPORTATION**

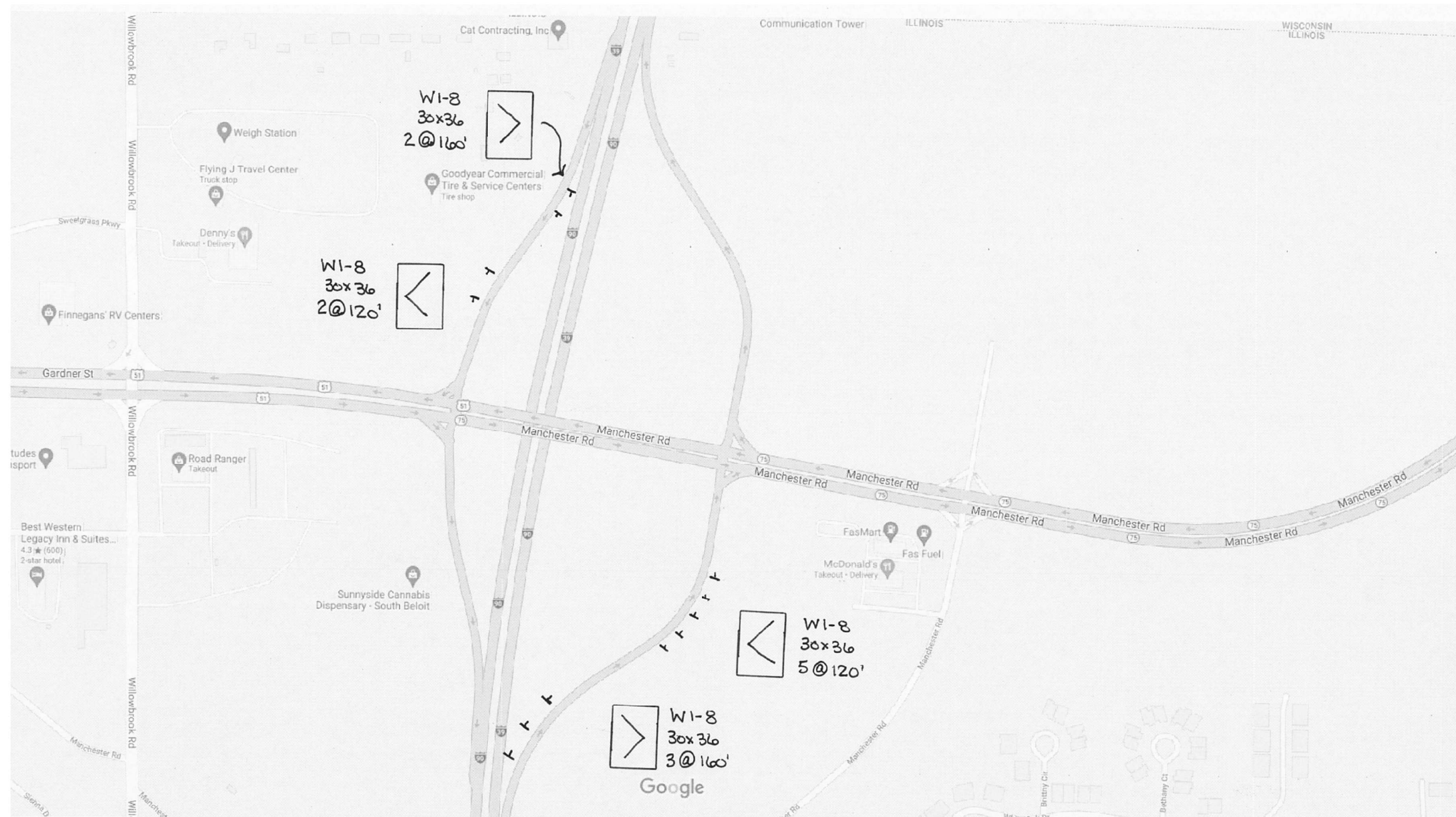
**I-39 and US RTE 20 with HARRISON Ave  
WINNEBAGO CO. SCHEDULE**

NOT TO SCALE    SHEET    OF    SHEETS    STA.    TO STA.

F.A. RTE.	SECTION	COUNTY	TOTAL SHEETS	SHEET NO.
VAR	D2 5G 2022-2	VARIOUS	81	69
CONTRACT NO. 64R29			ILLINOIS FED. AID PROJECT	



# I-39 with IL RTE 75 (MANCHESTER Rd) WINNEBAGO CO. RAMP DETAIL and SCHEDULE



	From		To								
County	Route	Direction	Route	# of Signs	Sign	Size Hor	Size Ver	Install Type 1 (sf) per sign	Install Type 1 (sf) Total	Wood (ft) per sign	Wood (ft) total
Winnebago	I-90	WB (NB)	IL 75	8	W1-8	30	36	7.50	60.00	16	128
	I-90	EB (SB)	IL 75	4	W1-8	30	36	7.50	30.00	16	64

MODEL: Default  
 FILE NAME: S:\2021\Contract\Contractor\64R29\_64R29\_CADD\_SINCE.dgn

USER NAME = ditzlersa	DESIGNED -	REVISED -
	DRAWN -	REVISED -
PLOT SCALE = 100,0000' / in.	CHECKED -	REVISED -
PLOT DATE = 6/16/2021	DATE -	REVISED -

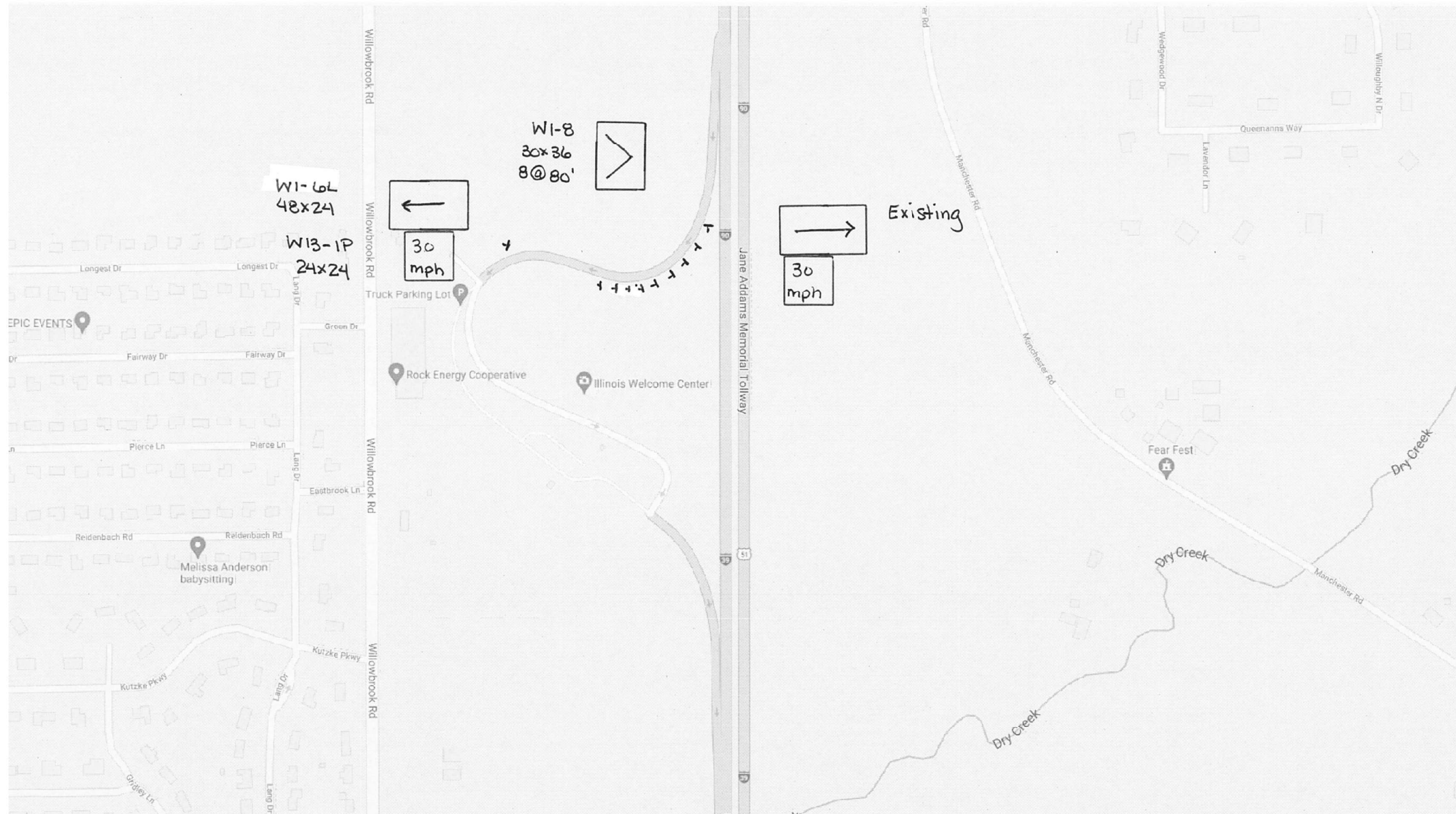
**STATE OF ILLINOIS**  
**DEPARTMENT OF TRANSPORTATION**

<b>I-39 with IL RTE 75 (MANCHESTER Rd)</b> <b>WINNEBAGO CO. RAMP DETAIL and SCHEDULE</b>			
NOT TO SCALE	SHEET	OF SHEETS	STA. TO STA.

F.A. RTE.	SECTION	COUNTY	TOTAL SHEETS	SHEET NO.
VAR	D2 5G 2022-2	VARIOUS	81	70
			CONTRACT NO. 64R29	
		ILLINOIS	FED. AID PROJECT	



# I-39 at ILLINOIS WELCOME CENTER WINNEBAGO CO. RAMP DETAIL and SCHEDULE



	From		To								
County	Route	Direction	Route	# of Signs	Sign	Size Hor	Size Ver	Install Type 1 (sf) per sign	Install Type 1 (sf) Total	Wood (ft) per sign	Wood (ft) total
Winnebago	I-90	EB (SB)	Rest Area	8	W1-8	30	36	7.50	60.00	16	128
				1	W1-6L	48	24	8.00	8.00	18	18
				1	W13-1P (30)	24	24	4.00	4.00		

MODEL Path: \\s:\data\contracts\contracts for letting\signing - contracts\64R29\64R29\_CADD\_SNS.dgn  
 FILE NAME: S:\data\contracts\contracts for letting\signing - contracts\64R29\64R29\_CADD\_SNS.dgn

USER NAME = ditzlersa	DESIGNED -	REVISED -
	DRAWN -	REVISED -
PLOT SCALE = 100,0000' / in.	CHECKED -	REVISED -
PLOT DATE = 6/16/2021	DATE -	REVISED -

**STATE OF ILLINOIS  
DEPARTMENT OF TRANSPORTATION**

**I-39 at ILLINOIS WELCOME CENTER  
WINNEBAGO CO. RAMP DETAIL and SCHEDULE**

NOT TO SCALE SHEET OF SHEETS STA. TO STA.

F.A. RTE.	SECTION	COUNTY	TOTAL SHEETS	SHEET NO.
VAR	D2 5G 2022-2	VARIOUS	81	71
			CONTRACT NO. 64R29	
		ILLINOIS	FED. AID PROJECT	

# I-39 with ROCKTON Rd WINNEBAGO CO. RAMP DETAIL and SCHEDULE



Map data ©2021

County	From Route	Direction	To Route	# of Signs	Sign	Size Hor	Size Ver	Install Type 1 (sf) per sign	Install Type 1 (sf) Total	Remove Type 2 (sf)	Wood (ft) per sign	Wood (ft) total
Winnebago	I-90	EB (SB)	Rockton Rd	6	W1-8	30	36	7.50	45.00	48	16	96

MODEL: Default  
FILE NAME: S:\2021\Contracts\Contract64R29\64R29\_CADD\_SHEET.dgn

USER NAME = ditzlersa	DESIGNED -	REVISED -
	DRAWN -	REVISED -
PLOT SCALE = 100,0000' / in.	CHECKED -	REVISED -
PLOT DATE = 6/16/2021	DATE -	REVISED -

**STATE OF ILLINOIS  
DEPARTMENT OF TRANSPORTATION**

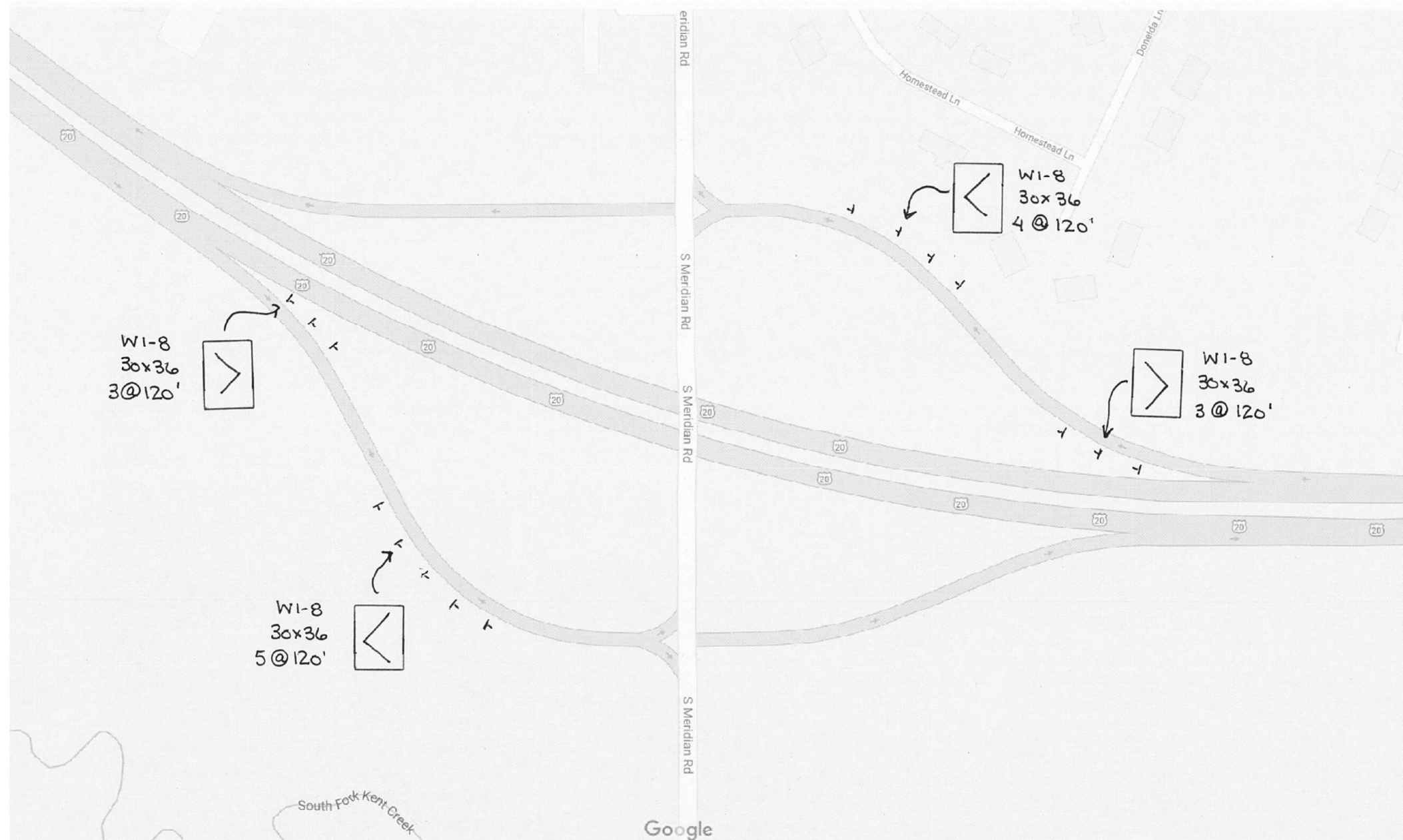
**I-39 with ROCKTON Rd  
WINNEBAGO CO. RAMP DETAIL and SCHEDULE**

NOT TO SCALE SHEET OF SHEETS STA. TO STA.

F.A. RTE.	SECTION	COUNTY	TOTAL SHEETS	SHEET NO.
VAR	D2 5G 2022-2	VARIOUS	81	72
ILLINOIS FED. AID PROJECT			CONTRACT NO. 64R29	



# US RTE 20 with MERIDIAN Rd WINNEBAGO CO. RAMP DETAIL and SCHEDULE



	From		To								
County	Route	Direction	Route	# of Signs	Sign	Size Hor	Size Ver	Install Type 1 (sf) per sign	Install Type 1 (sf) Total	Wood (ft) per sign	Wood (ft) total
Winnebago	US 20	EB	Meridian Rd	8	W1-8	30	36	7.50	60.00	16	128
	US 20	WB	Meridian Rd	7	W1-8	30	36	7.50	52.50	16	112

MODEL: Default  
FILE NAME: S:\2020\Contract\Contractor\64R29\64R29\_CADD\_SINR.dgn

USER NAME = ditzlersa	DESIGNED -	REVISED -
	DRAWN -	REVISED -
PLOT SCALE = 100,0000' / in.	CHECKED -	REVISED -
PLOT DATE = 6/16/2021	DATE -	REVISED -

**STATE OF ILLINOIS  
DEPARTMENT OF TRANSPORTATION**

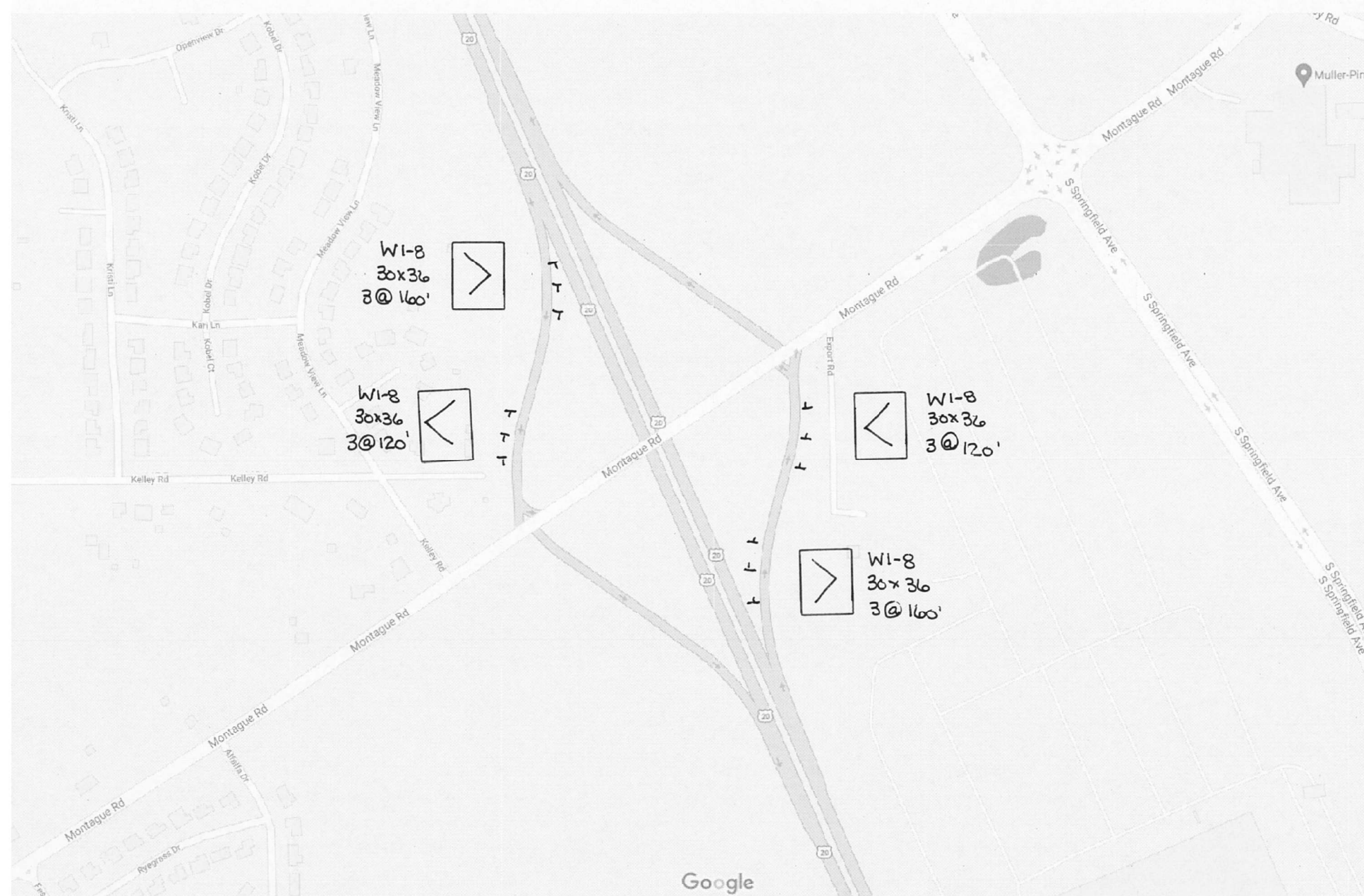
**US RTE 20 with MERIDIAN Rd  
WINNEBAGO CO. RAMP DETAIL and SCHEDULE**

NOT TO SCALE    SHEET    OF    SHEETS    STA.    TO STA.

F.A. RTE.	SECTION	COUNTY	TOTAL SHEETS	SHEET NO.
VAR	D2 5G 2022-2	VARIOUS	81	73
			CONTRACT NO. 64R29	
		ILLINOIS	FED. AID PROJECT	



# US RTE 20 with MONTAGUE Rd WINNEBAGO CO. RAMP DETAIL and SCHEDULE



County	From Route	Direction	To Route	# of Signs	Sign	Size Hor	Size Ver	Install Type 1 (sf) per sign	Install Type 1 (sf) Total	Wood (ft) per sign	Wood (ft) total
Winnebago	US 20	EB	Montague Rd	6	W1-8	30	36	7.50	45.00	16	96
	US 20	WB	Montague Rd	6	W1-8	30	36	7.50	45.00	16	96

MODEL: Default  
 FILE NAME: S:\2020\Contract\Contractor\64R29\_64R29\_CADD\_SHEET.dgn

USER NAME = ditzlersa	DESIGNED -	REVISED -
	DRAWN -	REVISED -
PLOT SCALE = 100,0000' / in.	CHECKED -	REVISED -
PLOT DATE = 6/16/2021	DATE -	REVISED -

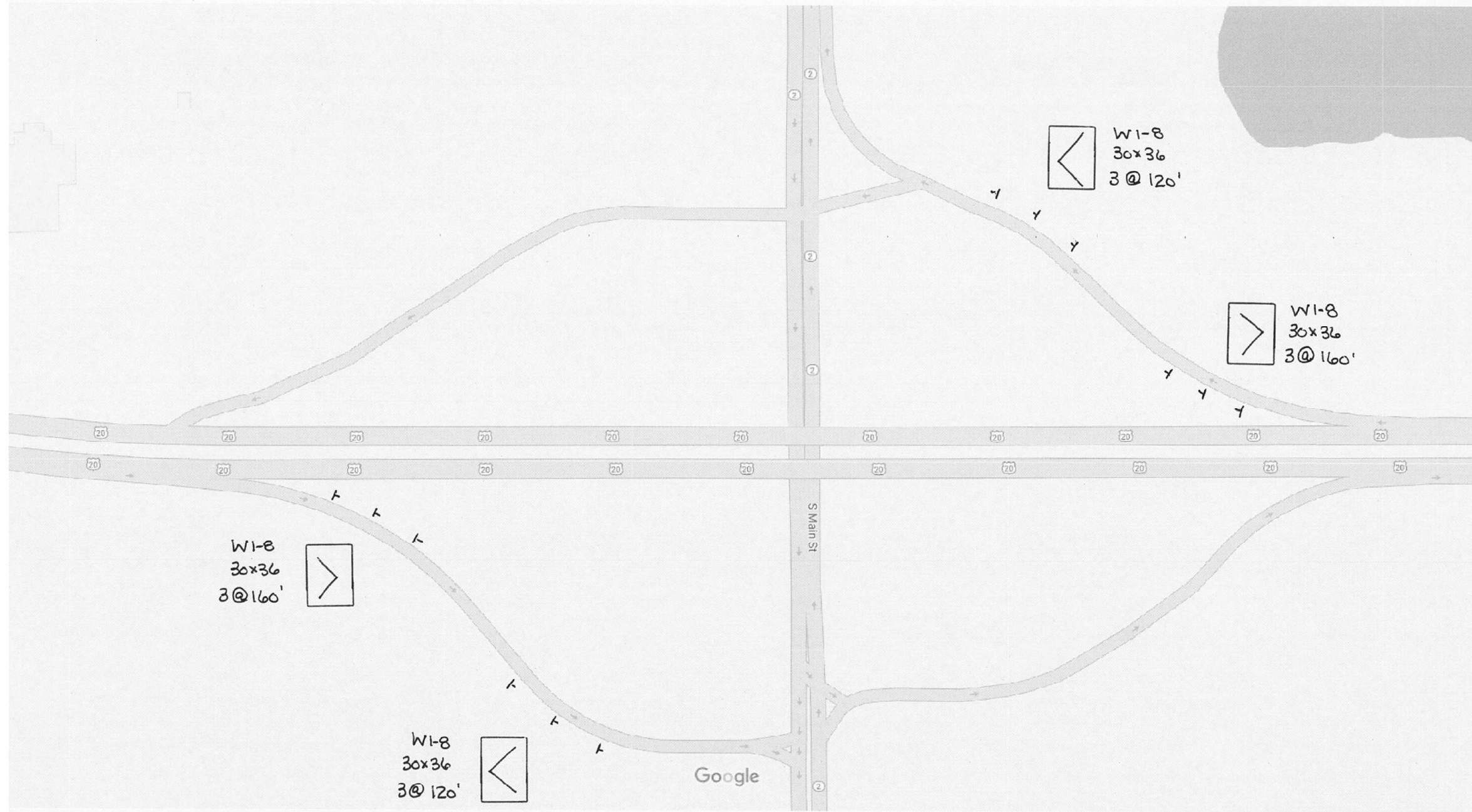
**STATE OF ILLINOIS  
DEPARTMENT OF TRANSPORTATION**

**US RTE 20 with MONTAGUE Rd  
WINNEBAGO CO. RAMP DETAIL and SCHEDULE**

NOT TO SCALE SHEET OF SHEETS STA. TO STA.

F.A. RTE.	SECTION	COUNTY	TOTAL SHEETS	SHEET NO.
VAR	D2 5G 2022-2	VARIOUS	81	74
			CONTRACT NO. 64R29	
		ILLINOIS	FED. AID PROJECT	

# US RTE 20 with IL RTE 2 (S. MAIN St) WINNEBAGO CO. RAMP DETAIL and SCHEDULE



	From		To								
County	Route	Direction	Route	# of Signs	Sign	Size Hor	Size Ver	Install Type 1 (sf) per sign	Install Type 1 (sf) Total	Wood (ft) per sign	Wood (ft) total
Winnebago	US 20	EB	IL 2	6	W1-8	30	36	7.50	45.00	16	96
	US 20	WB	IL 2	6	W1-8	30	36	7.50	45.00	16	96

MODEL: Default  
 FILE NAME: S:\20\Contract\Contractor\64R29\_CADD\_SINR.dgn

USER NAME = ditzlersa	DESIGNED -	REVISED -
	DRAWN -	REVISED -
PLOT SCALE = 100,0000' / in.	CHECKED -	REVISED -
PLOT DATE = 6/16/2021	DATE -	REVISED -

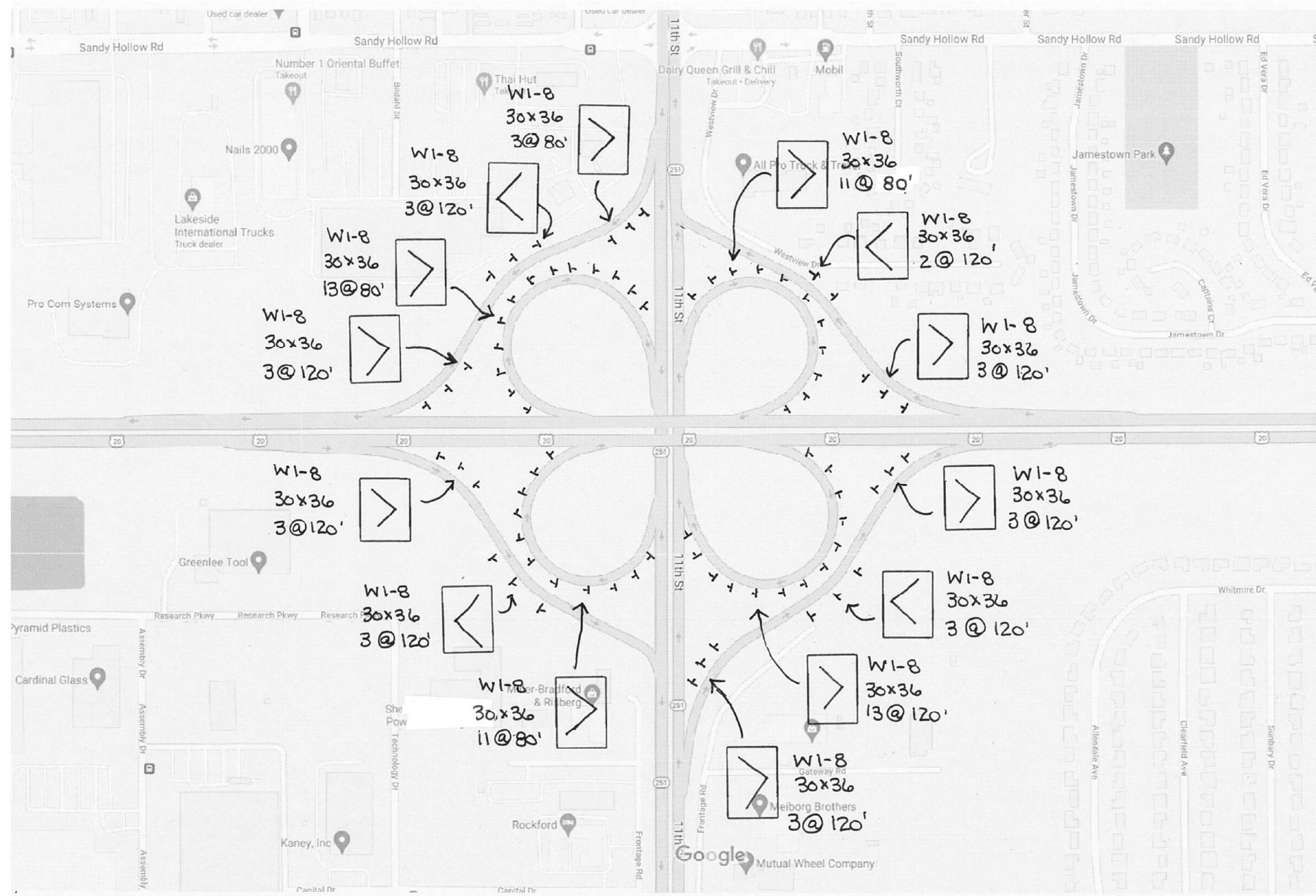
**STATE OF ILLINOIS**  
**DEPARTMENT OF TRANSPORTATION**

**US RTE 20 with IL RTE 2 (S. MAIN St)**  
**WINNEBAGO CO. RAMP DETAIL and SCHEDULE**

F.A. RTE.	SECTION	COUNTY	TOTAL SHEETS	SHEET NO.
VAR	D2 5G 2022-2	VARIOUS	81	75
CONTRACT NO. 64R29				
ILLINOIS FED. AID PROJECT				

NOT TO SCALE    SHEET    OF    SHEETS    STA.    TO STA.

# US RTE 20 with IL RTE 251 (11th St) WINNEBAGO CO. RAMP DETAIL



\*\* SEE NEXT SHEET FOR SCHEDULE

MODEL: Default  
FILE NAME: S:\2020\Contracts\Contracts for Letting\Bidding\_Contracts\64R29\64R29\_CADD\_SHEET.dgn

USER NAME = ditzlersa	DESIGNED -	REVISED -
	DRAWN -	REVISED -
PLOT SCALE = 100,0000' / in.	CHECKED -	REVISED -
PLOT DATE = 6/16/2021	DATE -	REVISED -

STATE OF ILLINOIS  
DEPARTMENT OF TRANSPORTATION

US RTE 20 with IL RTE 251 (11th St)  
WINNEBAGO CO. RAMP DETAIL

NOT TO SCALE SHEET OF SHEETS STA. TO STA.

F.A. RTE.	SECTION	COUNTY	TOTAL SHEETS	SHEET NO.
VAR	D2 5G 2022-2	VARIOUS	81	76
			CONTRACT NO. 64R29	
ILLINOIS FED. AID PROJECT				



# US RTE 20 with IL RTE 251 (11th St) WINNEBAGO CO. SCHEDULE

	From		To									
County	Route	Direction	Route	Direction	# of Signs	Sign	Size Hor	Size Ver	Install Type 1 (sf) per sign	Install Type 1 (sf) Total	Wood (ft) per sign	Wood (ft) total
Winnebago	US 20	EB	IL 251	SB	6	W1-8	30	36	7.50	45.00	16	96
	US 20	EB	IL 251	NB	13	W1-8	30	36	7.50	97.50	16	208
	US 20	WB	IL 251	NB	5	W1-8	30	36	7.50	37.50	16	80
	US 20	WB	IL 251	SB	13	W1-8	30	36	7.50	97.50	16	208
	IL 251	NB	US 20	EB	9	W1-8	30	36	7.50	67.50	16	144
	IL 251	NB	US 20	WB	11	W1-8	30	36	7.50	82.50	16	176
	IL 251	SB	US 20	WB	9	W1-8	30	36	7.50	67.50	16	144
	IL 251	SB	US 20	EB	11	W1-8	30	36	7.50	82.50	16	176

MODEL: Default  
 FILE NAME: S:\2023\Contract\Contract for Lettering\Signage\_Contract\64R29\_64R29\_CADD\_SHT.dgn

USER NAME = ditzlersa	DESIGNED -	REVISED -
	DRAWN -	REVISED -
PLOT SCALE = 100,0000 ' / in.	CHECKED -	REVISED -
PLOT DATE = 6/16/2021	DATE -	REVISED -

**STATE OF ILLINOIS  
DEPARTMENT OF TRANSPORTATION**

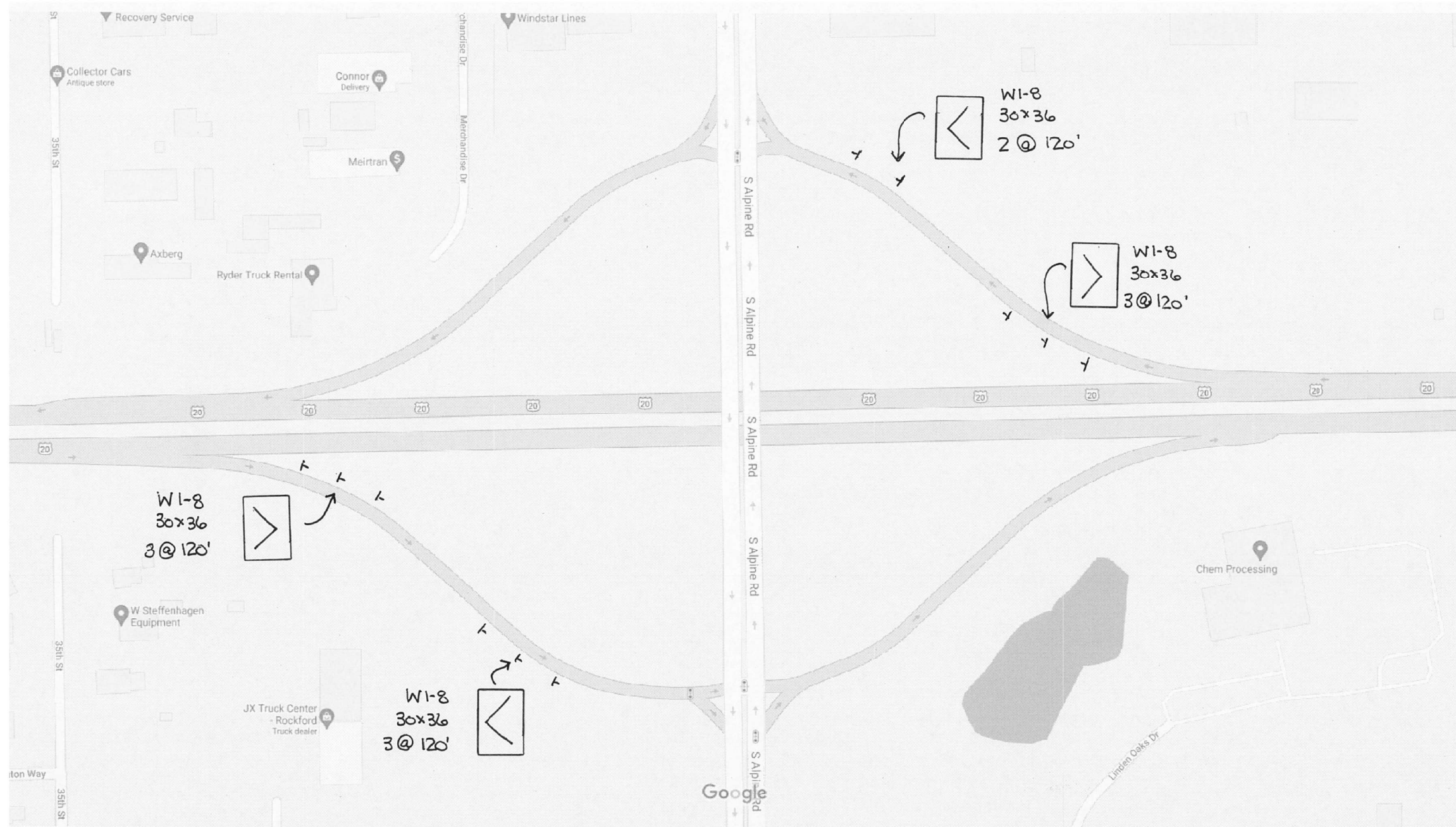
**US RTE 20 with IL RTE 251 (11th St)  
WINNEBAGO CO. SCHEDULE**

NOT TO SCALE    SHEET    OF    SHEETS    STA.    TO STA.

F.A. RTE.	SECTION	COUNTY	TOTAL SHEETS	SHEET NO.
VAR	D2 5G 2022-2	VARIOUS	81	77
ILLINOIS			FED. AID PROJECT	

CONTRACT NO. 64R29

# US RTE 20 with ALPINE Rd WINNEBAGO CO. RAMP DETAIL and SCHEDULE



	From		To								
County	Route	Direction	Route	# of Signs	Sign	Size Hor	Size Ver	Install Type 1 (sf) per sign	Install Type 1 (sf) Total	Wood (ft) per sign	Wood (ft) total
Winnebago	US 20	EB	Alpine Rd	6	W1-8	30	36	7.50	45.00	16	96
	US 20	WB	Alpine Rd	5	W1-8	30	36	7.50	37.50	16	80

MODEL: Default  
FILE NAME: S:\20\Contract\Contract for Letting\Signage\_Contract\64R29\_64R29\_CADD\_SMR.dgn

USER NAME = ditzlersa	DESIGNED -	REVISED -
	DRAWN -	REVISED -
PLOT SCALE = 100,0000' / in.	CHECKED -	REVISED -
PLOT DATE = 6/16/2021	DATE -	REVISED -

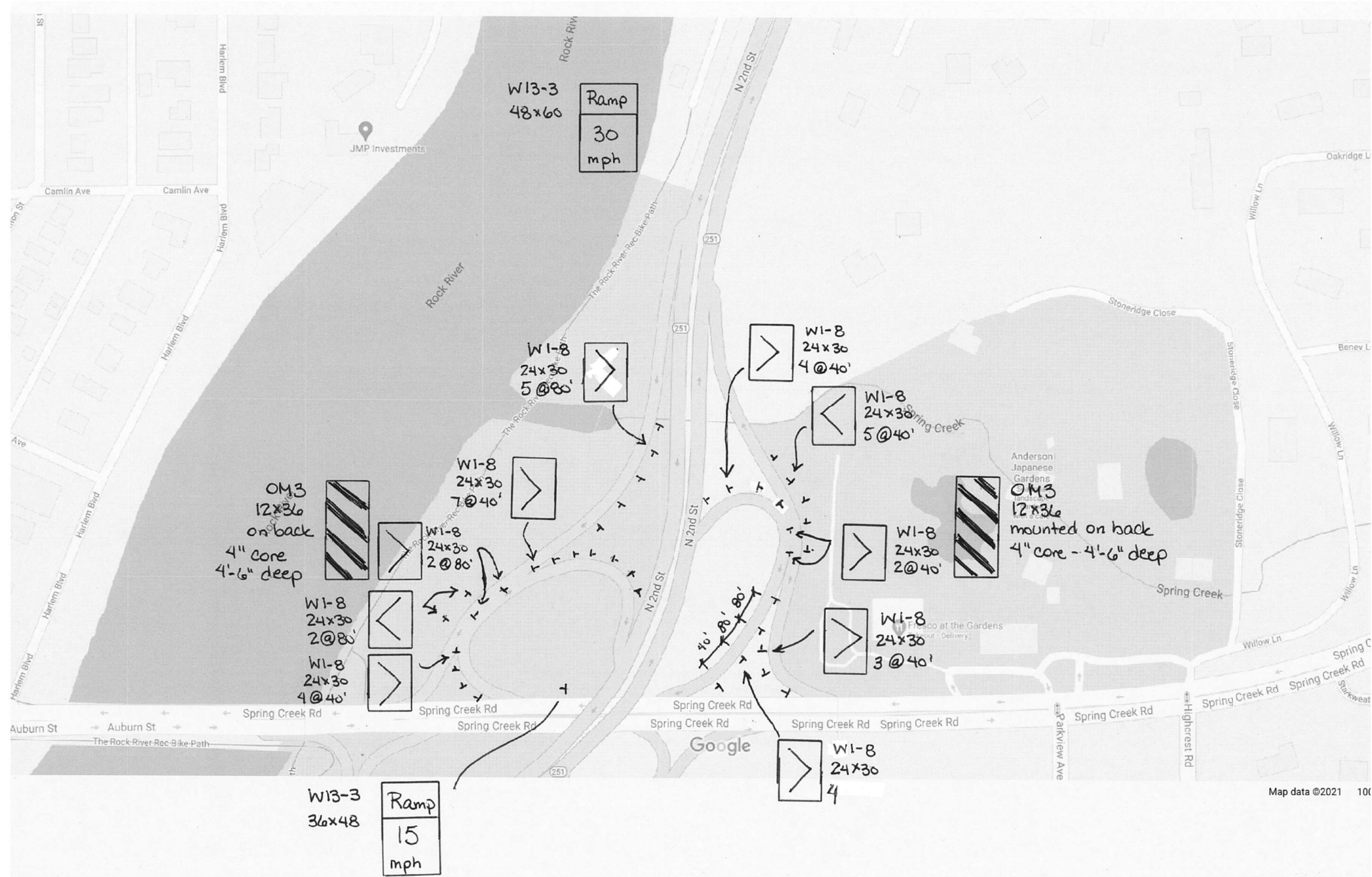
**STATE OF ILLINOIS  
DEPARTMENT OF TRANSPORTATION**

**US RTE 20 with ALPINE Rd  
WINNEBAGO CO. RAMP DETAIL and SCHEDULE**

NOT TO SCALE    SHEET    OF    SHEETS    STA.    TO STA.

F.A. RTE.	SECTION	COUNTY	TOTAL SHEETS	SHEET NO.
VAR	D2 5G 2022-2	VARIOUS	81	78
			CONTRACT NO. 64R29	
		ILLINOIS FED. AID PROJECT		

# IL RTE 251 with SPRING CREEK Rd (North Ramps) WINNEBAGO CO. RAMP DETAIL



\*\* SEE NEXT SHEET FOR SCHEDULE

MODEL: Default  
FILE NAME: S:\2023\Contract\Contracts for Letting\Spring Contract\64R29\64R29\_CADD\_SHEET.dwg

USER NAME = ditzlersa	DESIGNED -	REVISED -
	DRAWN -	REVISED -
PLOT SCALE = 100,0000' / in.	CHECKED -	REVISED -
PLOT DATE = 6/16/2021	DATE -	REVISED -

STATE OF ILLINOIS  
DEPARTMENT OF TRANSPORTATION

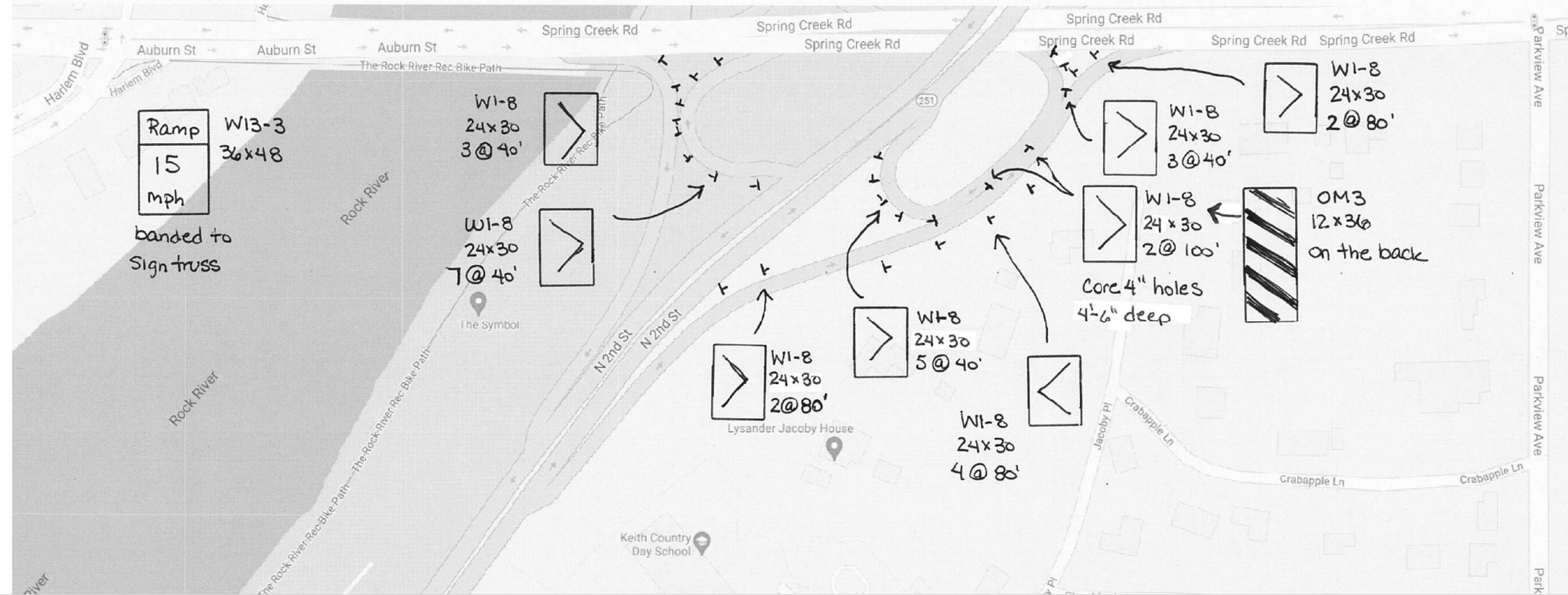
IL RTE 251 with SPRING CREEK Rd (North Ramps)  
WINNEBAGO CO. RAMP DETAIL

NOT TO SCALE SHEET OF SHEETS STA. TO STA.

F.A. RTE.	SECTION	COUNTY	TOTAL SHEETS	SHEET NO.
VAR	D2 5G 2022-2	VARIOUS	81	79
			CONTRACT NO. 64R29	
		ILLINOIS	FED. AID PROJECT	



# IL RTE 251 with SPRING CREEK Rd (South Ramps) WINNEBAGO CO. RAMP DETAIL and SCHEDULE



County	Route	Direction	Route	Direction	# of Signs	Sign	Size Hor	Size Ver	Install Type 1 (sf) per sign	Install Type 1 (sf) Total	Install Type 2 (sf) per sign	Install Type 2 (sf) Total	(2 in) Telspar per sign	(2 1/4 in) per sign Boot	Telespar Total	Wood (ft) per sign	Wood (ft) total	banding
Winnebago	IL 251	NB	Spring Creek Rd	EB	8	W1-8	24	30	5.00	40.00						16	128	
	IL 251	NB	Auburn St	WB	8	W1-8	24	30	5.00	40.00						16	128	
					2	W1-8	24	30	5.00	10.00			11	5	32			
					2	OM 3	12	36	3.00	6.00								
	IL 251	SB	Auburn St	WB	1	W13-3 (30)	48	60			20.00	20.00				18	18	
					7	W1-8	24	30	5.00	35.00						16	112	
	IL 251	SB	Spring Creek Rd	EB	7	W1-8	24	30	5.00	35.00						16	112	
	Auburn St	EB	IL 251	SB	1	W13-3 (15)	36	48			12.00	12.00						1
					3	W1-8	24	30	5.00	15.00			10	5	45			
	Auburn St	EB	IL 251	NB	8	W1-8	24	30	5.00	40.00			10	5	120			
					2	W1-8	24	30	5.00	10.00			9	5	28			
					2	OM 3	12	36	3.00	6.00								
	Spring Creek Rd	WB	IL 251	NB	8	W1-8	24	30	5.00	40.00			10	5	120			
	Spring Creek Rd	WB	IL 251	SB	1	W13-3 (15)	36	48			12.00	12.00				16	16	
					11	W1-8	24	30	5.00	55.00			10	5	165			
					2	W1-8	24	30	5.00	10.00			9	5	28			
					2	OM 3	12	36	3.00	6.00								

MODEL: Default  
FILE NAME: S:\2023\Contract\Contract for Letting\Signs - Contract\64R29\_64R29\_CADD\_SINR.dgn

USER NAME = ditzlersa	DESIGNED -	REVISED -
	DRAWN -	REVISED -
PLOT SCALE = 100,0000' / in.	CHECKED -	REVISED -
PLOT DATE = 6/16/2021	DATE -	REVISED -

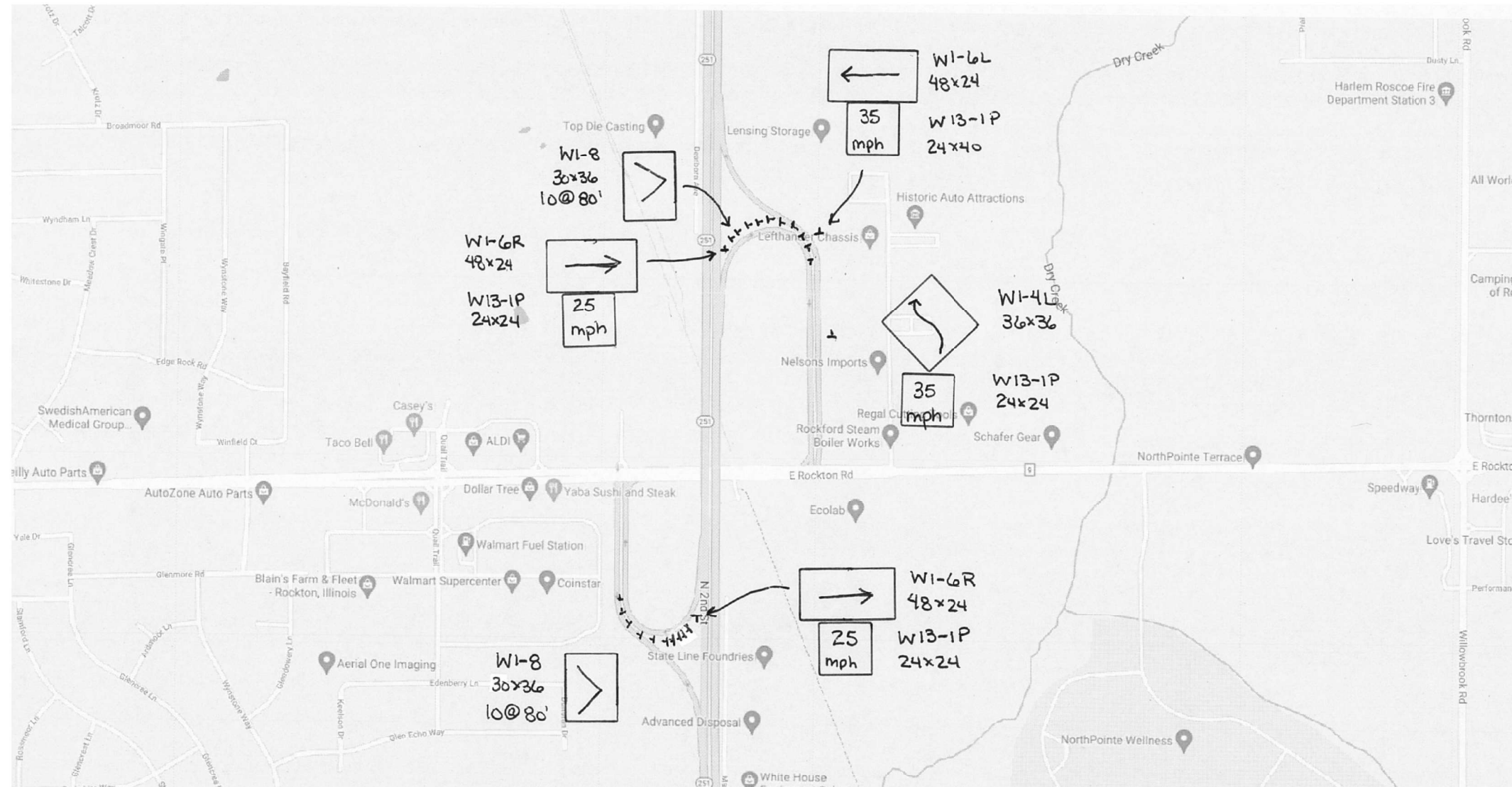
**STATE OF ILLINOIS  
DEPARTMENT OF TRANSPORTATION**

**IL RTE 251 with SPRING CREEK Rd (South Ramps)  
WINNEBAGO CO. RAMP DETAIL and SCHEDULE**

NOT TO SCALE SHEET OF SHEETS STA. TO STA.

F.A. RTE.	SECTION	COUNTY	TOTAL SHEETS	SHEET NO.
VAR	D2 5G 2022-2	VARIOUS	81	80
			CONTRACT NO. 64R29	
		ILLINOIS	FED. AID PROJECT	

# IL RTE 251 with ROCKTON Rd WINNEBAGO CO. RAMP DETAIL and SCHEDULE



County	Route	Direction	Route	Direction	# of Signs	Sign	Size Hor	Size Ver	Install Type 1 (sf) per sign	Install Type 1 (sf) Total	Wood (ft) per sign	Wood (ft) total
Winnebago	IL 251	NB	Rockton Rd		1	W1-6R	48	24	8.00	8.00	18	18
					1	W13-1P (25)	24	24	4.00	4.00		
					10	W1-8	30	36	7.50	75.00	16	160
	IL 251	SB	Rockton Rd		1	W1-6R	48	24	8.00	8.00	18	18
					1	W13-1P (25)	24	24	4.00	4.00		
					10	W1-8	30	36	7.50	75.00	16	160
	Rockton Rd		IL 251	NB	1	W1-4L	36	36	9.00	9.00	20	20
					2	W13-1P (35)	24	24	4.00	8.00		
					1	W1-6L	48	24	8.00	8.00	18	18

MODEL Path: \\S:\Contracts\Contracts for Letting\Bidding Contracts\64R29\64R29\_CADD\_SHEET.dgn

USER NAME = ditzlersa	DESIGNED -	REVISED -
	DRAWN -	REVISED -
PLOT SCALE = 100,0000' / in.	CHECKED -	REVISED -
PLOT DATE = 6/16/2021	DATE -	REVISED -

**STATE OF ILLINOIS  
DEPARTMENT OF TRANSPORTATION**

**IL RTE 251 with ROCKTON Rd  
WINNEBAGO CO. RAMP DETAIL and SCHEDULE**

NOT TO SCALE SHEET OF SHEETS STA. TO STA.

F.A. RTE.	SECTION	COUNTY	TOTAL SHEETS	SHEET NO.
VAR	D2 5G 2022-2	VARIOUS	81	81
		CONTRACT NO. 64R29		
		ILLINOIS FED. AID PROJECT		