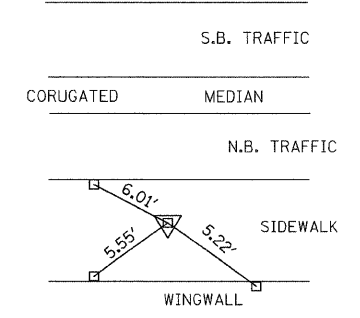
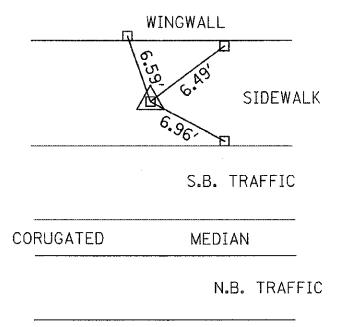


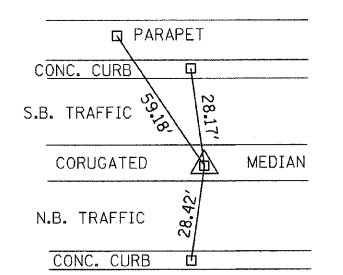
CONTROL POINT NO. 100
 CHISLED "X" IN CORRUGATED MEDIAN
 NORTH OF ENTRANCE TO POWER PLANT
 STA. 12+07.17, 0.17' RT.
 N 1815693.11
 E 1157548.82



CONTROL POINT NO. 101
 CHISLED "X" ON SIDEWALK
 EAST SIDE OF SOUTH MOST END
 STA. 16+19.274, 32.73' RT.
 N 1816106.19
 E 1157564.91



CONTROL POINT NO. 102
 CHISLED "X" ON SIDEWALK
 NEAR THE NORTH MOST END
 STA. 19+56.22, 32.05' LT.
 N 1816440.29
 E 1157486.73



CONTROL POINT NO. 103
 CHISLED "X" ON CORRUGATED MEDIAN
 STA. 24+38.25, 0.17' LT.
 N 1816923.20
 E 1157499.34

CENTERLINE ALIGNMENT				
NO.	DESCRIPTION	NORTHING	EASTING	STATION
135	P. I. & SEC. CORNER	1814900.85	1157580.31	4+14.28
131	P. I. & 1/4 CORNER	1817550.02	1157474.46	30+65.56

- PROJECT BENCHMARKS:**
- NGS ME1838 (A138): SET VERTICALLY IN THE NORTH FACE OF THE CONCRETE FOUNDATION AT 2801 WEST BROADWAY. ELEVATION = 596.36
 - BMK 135 AT EAST CORNER OF TRAFFIC CONTROLLER FOUNDATION NW QUADRANT OF KEDZIE & 135TH ST. ELEVATION = 597.09

- PAVEMENT MARKING NOTES:**
- ALL PAVEMENT MARKINGS ON BRIDGE DECK AND CONCRETE PAVEMENT SHALL BE POLYUREA, TYPE I.

FILE NAME = 60075 a1grn.dgn
 PLOT DATE = 7/8/2009

CHRISTIAN-ROGE & ASSOCIATES, INC.
 ENGINEERS-PLANNERS-SURVEYORS
 211 WEST WACKER DRIVE
 CHICAGO, ILLINOIS 60606
 PHONE: (312)372-2023 FAX: (312)372-5274

DESIGNED - S.J.P. / M.A.	REVISED -
DRAWN - M.A.	REVISED -
CHECKED - E.J.M.	REVISED -
DATE - JULY 8, 2009	REVISED -

**STATE OF ILLINOIS
 DEPARTMENT OF TRANSPORTATION**

**ALIGNMENT, TIES, BENCHMARKS & PAVEMENT MARKINGS
 KEDZIE AVENUE**

SCALE: 1" = 50' SHEET NO. 1 OF 1 SHEETS STA. 13+10 TO STA. 22+70

F.A.U. RTE.	SECTION	COUNTY	TOTAL SHEETS	SHEET NO.
2831	1313. 1-I-2	COOK	41	5
CONTRACT NO. 60D75				
FED. ROAD DIST. NO. 1 ILLINOIS FED. AID PROJECT				