

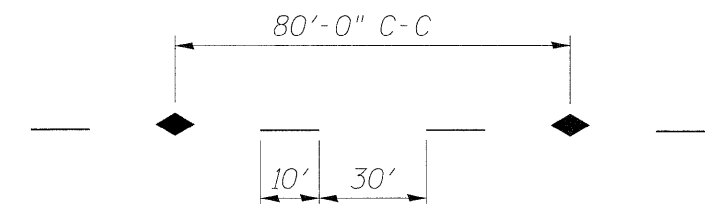
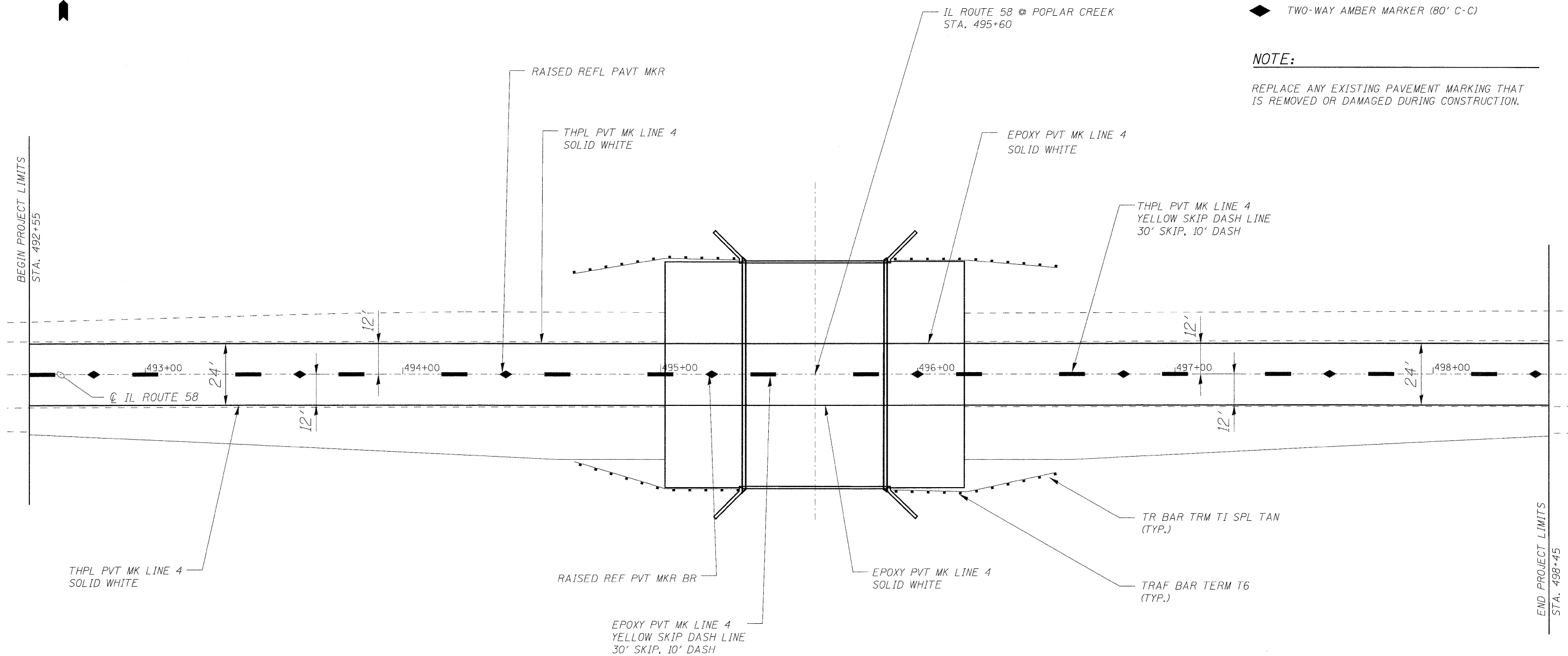


**LEGEND**

◆ TWO-WAY AMBER MARKER (80' C-C)

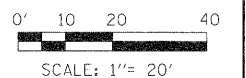
**NOTE:**

REPLACE ANY EXISTING PAVEMENT MARKING THAT IS REMOVED OR DAMAGED DURING CONSTRUCTION.



**LANE PAVEMENT MARKER DETAIL**

SEE STATE STANDARD NO. 780001-01  
SEE DISTRICT STANDARD NO. TC-11



**LOCO, INC.**  
CONSULTING ENGINEERS  
1560 WALL ST, SUITE 222  
NAPERVILLE, ILLINOIS 60563 PH: 630/577-9100

DESIGNED - MJY	REVISIONS
DRAWN - ST	REVISIONS
CHECKED - MJY	REVISIONS
DATE - 07/08/2009	REVISIONS

**STATE OF ILLINOIS  
DEPARTMENT OF TRANSPORTATION**

**PAVEMENT MARKING PLAN  
IL ROUTE 58 (GOLF ROAD)**

SCALE: 1" = 20' SHEET NO. 10 OF 33 SHEETS STA. 492+55 TO STA. 498+45

F.A.U. RTE. 1320	SECTION 581 B-1	COUNTY COOK	TOTAL SHEETS 33	SHEET NO. 10
D-91-288-09			CONTRACT NO. 60F91	
FED. ROAD DIST. NO. [ILLINOIS] FED. AID PROJECT				