

F.A.U. RTE.	SECTION	COUNTY	TOTAL SHEETS	SHEET NO.
1488	3212 RS-3	COOK	27	1
FED. ROAD DIST. NO.	ILLINOIS	CONTRACT NO. 60H69		

STATE OF ILLINOIS
DEPARTMENT OF TRANSPORTATION
DIVISION OF HIGHWAYS

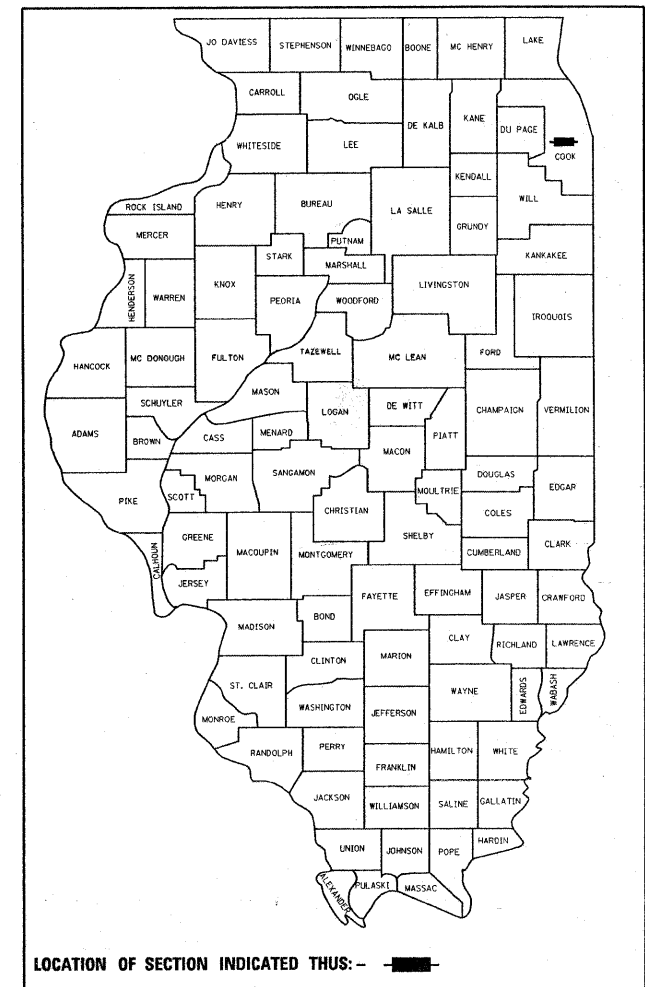
PROPOSED HIGHWAY PLANS

FAU 1488 (47TH STREET)
SECTION: 3212 RS-3
DUPAGE COUNTY LINE TO EAST AVENUE
PROJECT: *ESP-1488(004)*
RESURFACING
COOK COUNTY
C-91-767-09

FOR INDEX OF SHEETS, SEE SHEET NO. 2

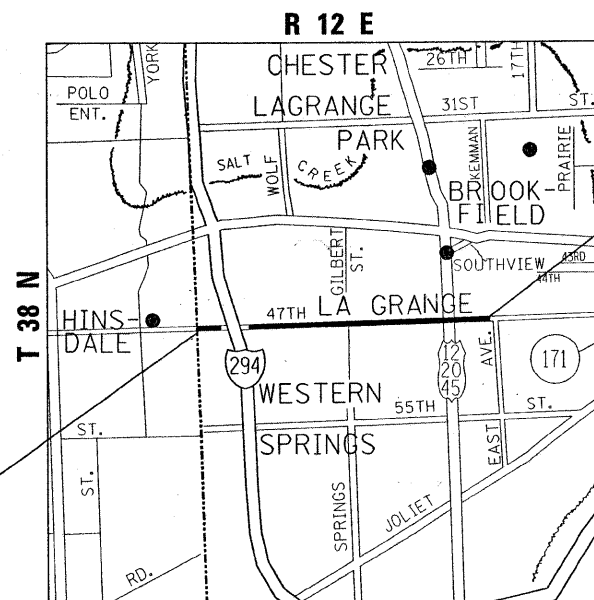
PROJECT LOCATED IN THE VILLAGES OF
HINSDALE, WESTERN SPRINGS AND LAGRANGE

D-91-767-09



TRAFFIC DATA

2006 ADT = 12,500
POSTED SPEED LIMIT = 35 MPH

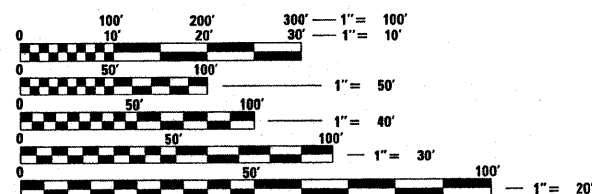


LYONS TOWNSHIP

PROJECT ENDS
STA. 165 + 63

OMISSION:
STA. 18 + 55 TO STA. 37 + 53

PROJECT BEGINS
STA. 10 + 43



FULL SIZE PLANS HAVE BEEN PREPARED USING STANDARD ENGINEERING SCALES. REDUCED SIZED PLANS WILL NOT CONFORM TO STANDARD SCALES. IN MAKING MEASUREMENTS ON REDUCED PLANS, THE ABOVE SCALES MAY BE USED.

J.U.L.I.E.
JOINT UTILITY LOCATION INFORMATION FOR EXCAVATION
1-800-892-0123
OR 811

GROSS LENGTH OF PROJECT = 15,520 LIN FT = 2.94 MILES
NET LENGTH OF PROJECT = 13,622 LIN FT = 2.58 MILES

PROJECT ENGINEER: DANIEL WILGREEN /(847) 705-4240
PROJECT MANAGER: KEN ENG /(847) 705-4247

CONTRACT NO.: 60H69

STATE OF ILLINOIS
DEPARTMENT OF TRANSPORTATION
DIVISION OF HIGHWAYS

SUBMITTED *June 24, 2009*

Don O'Keefe
DEPUTY DIRECTOR OF HIGHWAYS, REGION ENGINEER

August 14, 2009
Charles G. Ingersoll
ENGINEER OF DESIGN AND ENVIRONMENT

August 14, 2009
Christine M. Reed
DIRECTOR OF HIGHWAYS, CHIEF ENGINEER

PRINTED BY THE AUTHORITY
OF THE STATE OF ILLINOIS