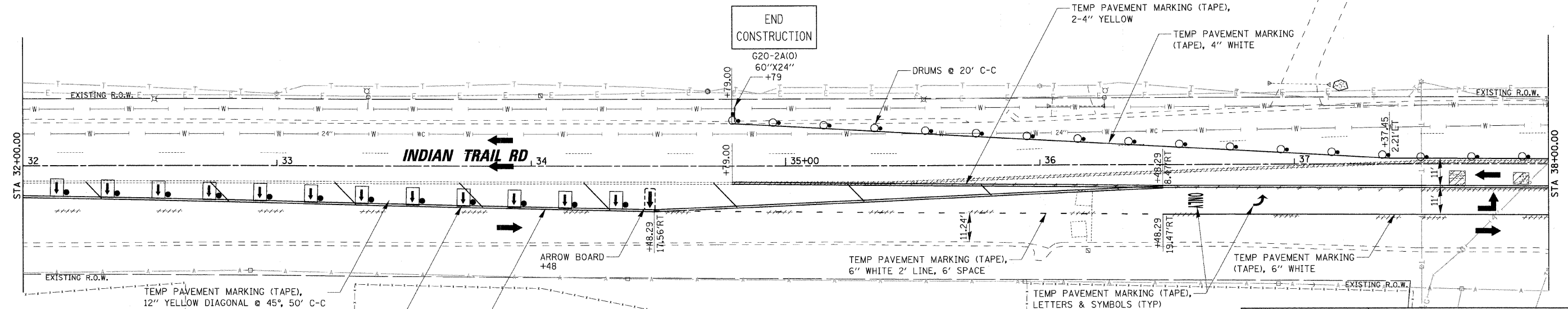
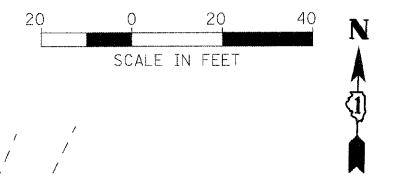
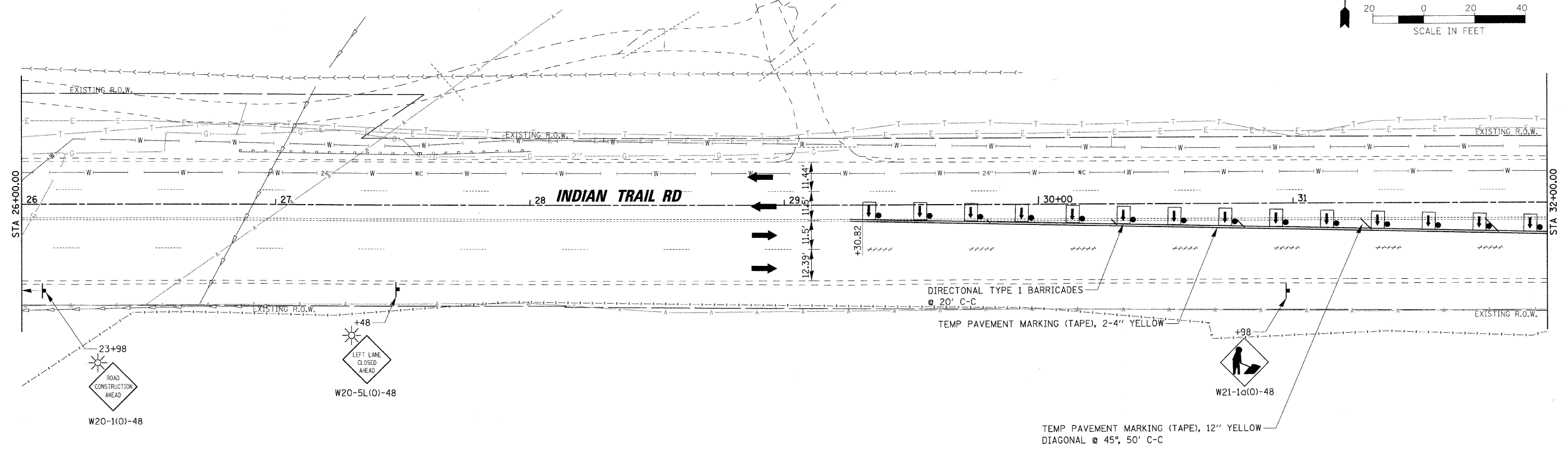



F.A. RTE.	SECTION	COUNTY	TOTAL SHEETS	SHEET NO.
1503	08-00260-01-PV	KANE	176	49
STA. 26+00		TO STA. 38+00		
FED. ROAD DIST. NO.	ILLINOIS	FED. AID PROJECT		



REVISIONS	
NAME	DATE

ILLINOIS DEPARTMENT OF TRANSPORTATION  
 MAINTENANCE OF TRAFFIC - STAGE 1  
 INDIAN TRAIL ROAD  
 SHEET 9 OF 22

**RHAA**  
 Robert H. Anderson & Associates, Inc.  
 Consulting Engineers & Land Surveyors  
 License No. 184-005281  
 Phone No. 630-584-3530

SCALE: VERT. 1" = 20'  
 HORIZ. 1" = 20'  
 DATE 1/1/09  
 DRAWN BY TC  
 CHECKED BY TC/SBP

PLOT DATE = 1/5/2009  
 FILE NAME = H:\Users\j120059\_1\ITP\IN\Civil\Sheet\MDT\_ST01.IT\_3.dgn  
 PLOT SCALE = 1" = 20'  
 USER NAME = J059C