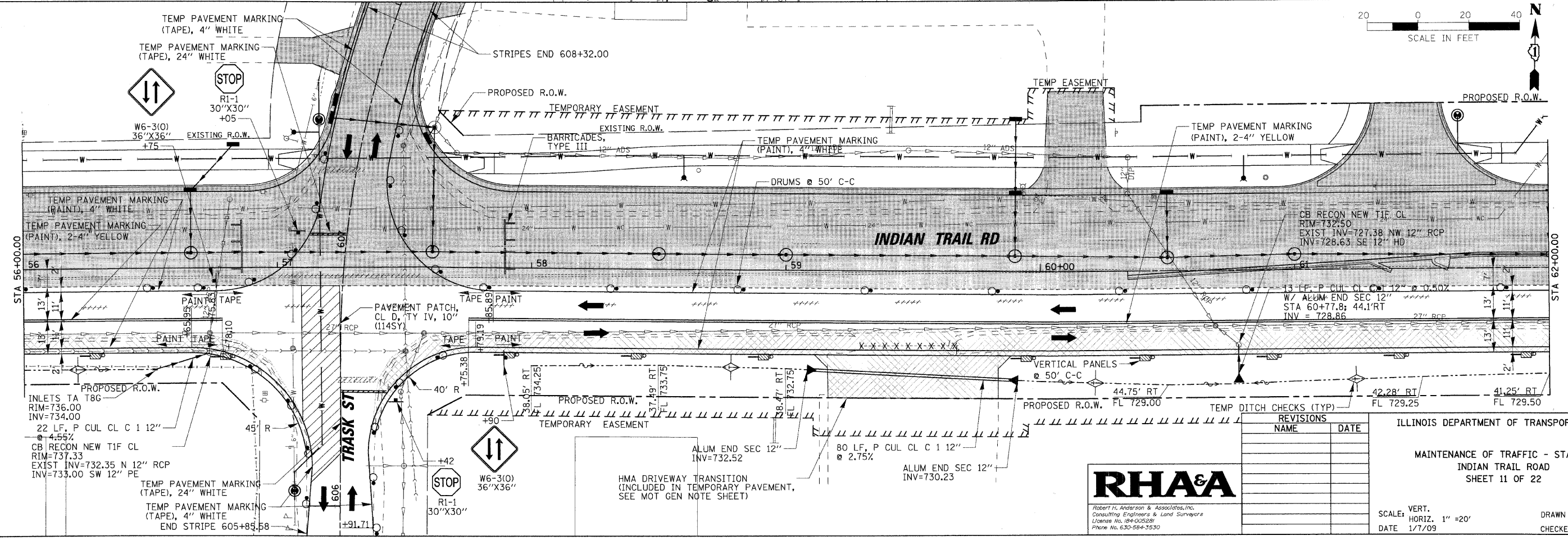
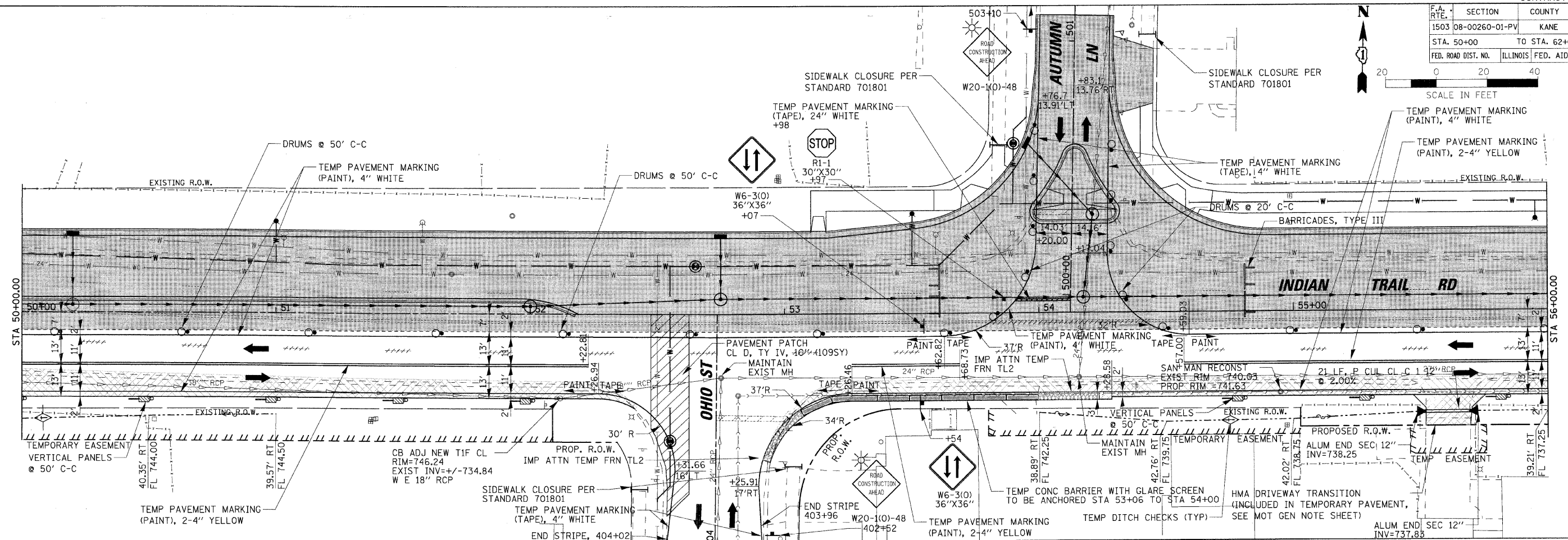
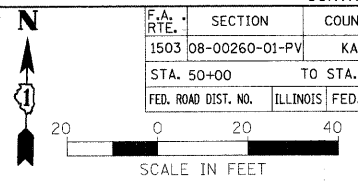


F.A. RTE.	SECTION	COUNTY	TOTAL SHEETS	SHEET NO.
1503	08-00260-01-PV	KANE	176	51
STA. 50+00		TO STA. 62+00		
FED. ROAD DIST. NO.		ILLINOIS FED. AID PROJECT		



REVISIONS	
NAME	DATE

ILLINOIS DEPARTMENT OF TRANSPORTATION  
 MAINTENANCE OF TRAFFIC - STAGE 1  
 INDIAN TRAIL ROAD  
 SHEET 11 OF 22

SCALE: VERT. 1" = 20'  
 HORIZ. 1" = 20'  
 DATE 1/7/09

DRAWN BY TC  
 CHECKED BY TC/SBP

**RHAA**  
 Robert H. Anderson & Associates, Inc.  
 Consulting Engineers & Land Surveyors  
 License No. 044-002528  
 Phone No. 630-584-3530

PLOT DATE = 1/15/2009  
 FILE NAME = H:\Aurora\120869\_1TPh\A\Civil\Sheet\MOT-STG11T.dgn  
 PLOT SCALE = 1"=20'  
 USER NAME = JUSEL