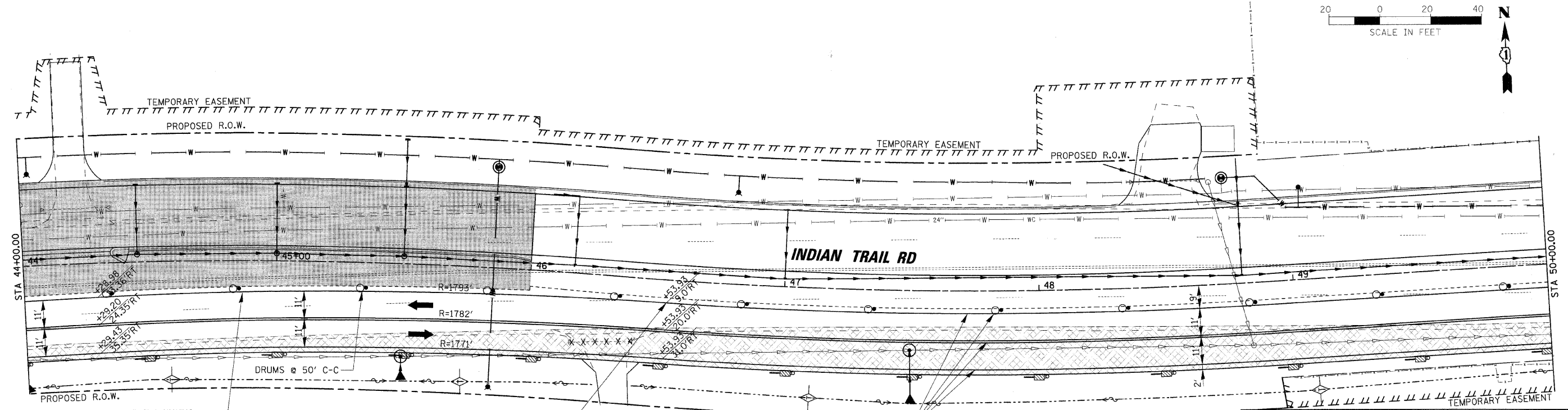
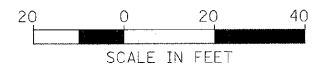
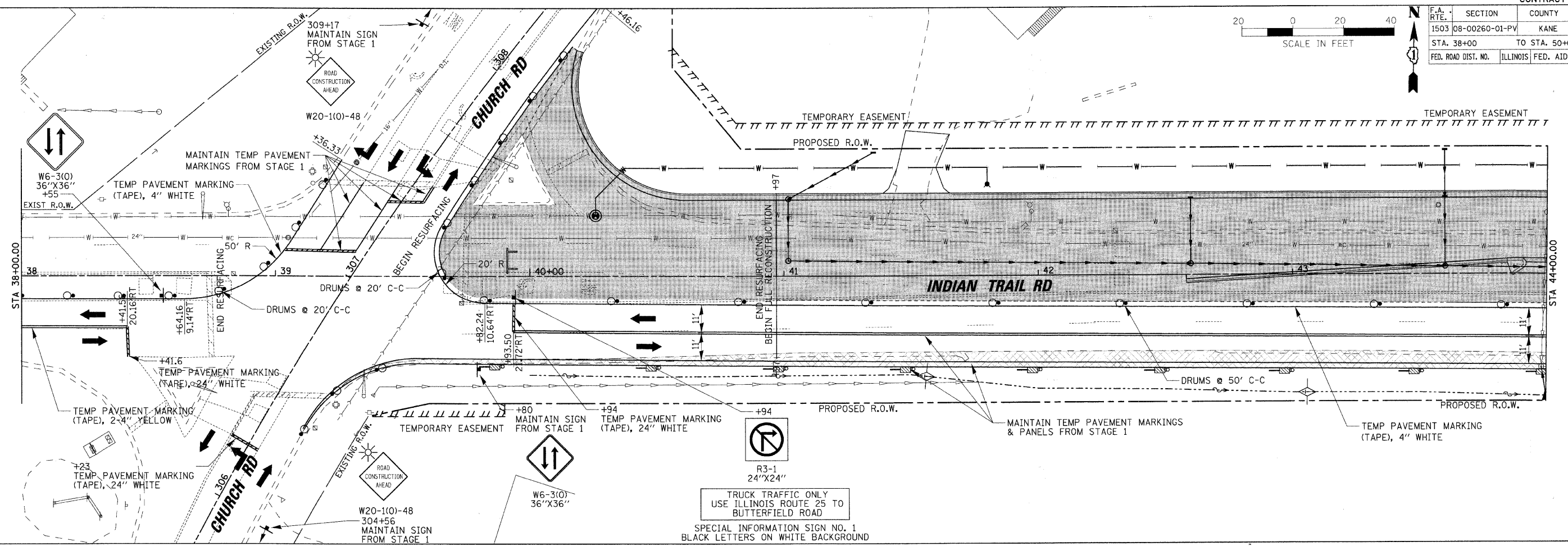
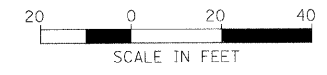


F.A. RTE.	SECTION	COUNTY	TOTAL SHEETS	SHEET NO.
1503	08-00260-01-PV	KANE	176	55
STA. 38+00		TO STA. 50+00		
FED. ROAD DIST. NO.	ILLINOIS	FED. AID PROJECT		



REVISIONS	
NAME	DATE

ILLINOIS DEPARTMENT OF TRANSPORTATION

MAINTENANCE OF TRAFFIC - STAGE 1B

INDIAN TRAIL ROAD

SHEET 15 OF 22

SCALE: VERT. 1" = 20'  
HORIZ. 1" = 20'

DATE 1/7/09

DRAWN BY TC

CHECKED BY TC/SBP



PLOT DATE = 1/6/2009  
FILE NAME = H:\Users\N280959\_1\IP\IN\Civil\Sheet\NOT\_STOIB.IT\_4.dgn  
PLOT SCALE = 1"=20'  
USER NAME = JGB/L