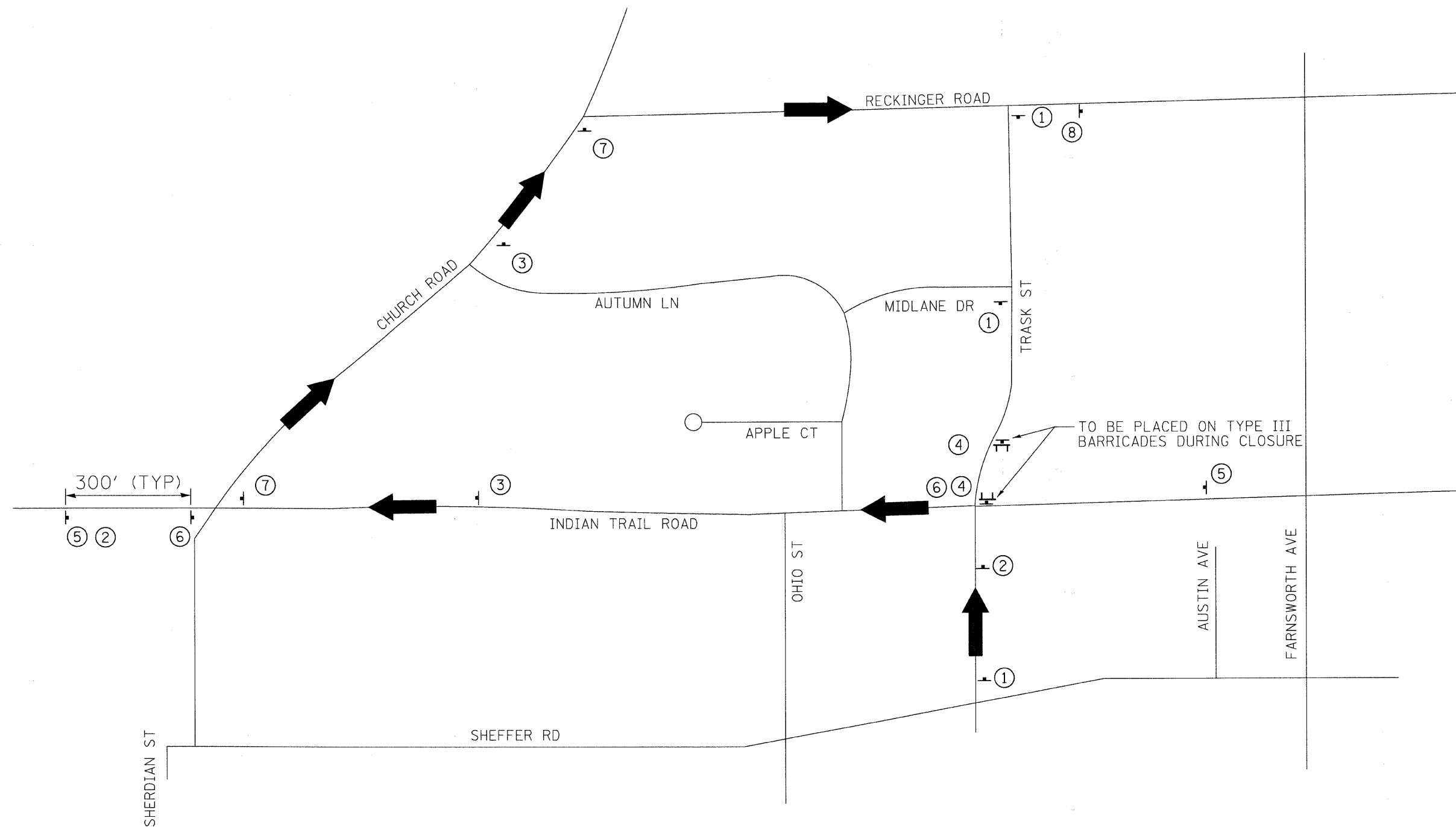
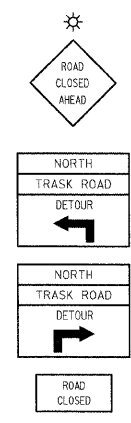


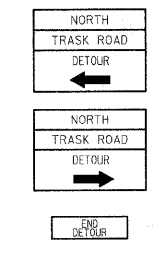
F.A.U. RTE.	SECTION	COUNTY	TOTAL SHEETS	SHEET NO.
1503	08-00260-01-PV	KANE	176	61
STA. 604+00		TO STA. 610+00		
FED. ROAD DIST. NO.		ILLINOIS	FED. AID PROJECT	



- ① ROAD CLOSED AHEAD W20-3
- ② DETOUR M4-8 & M5-1L
- ③ DETOUR M4-8 & M5-1R
- ④ ROAD CLOSED R11-2



- ⑤ NORTHBOUND TRASK CLOSED AHEAD, SPECIAL
- ⑥ DETOUR M4-9L
- ⑦ DETOUR M4-9R
- ⑧ DETOUR M4-8A
- ⊥ TYPE III BARRICADE
- ➔ DETOUR TRAFFIC FLOW



PLOT DATE = 1/5/2009
 FILE NAME = H:\Users\j1208899_1\Public\Drawings\MOT_TR_L.dgn
 PLOT SCALE = 1"=20'
 USER NAME = JUSER



REVISIONS	
NAME	DATE

ILLINOIS DEPARTMENT OF TRANSPORTATION

MAINTENANCE OF TRAFFIC - STAGE 1
TRASK STREET - DETOUR PLAN
SHEET 21 OF 22

SCALE: VERT. 1"=20'
HORIZ. 1"=20'
DATE 1/7/09

DRAWN BY TC
CHECKED BY TC/SBP