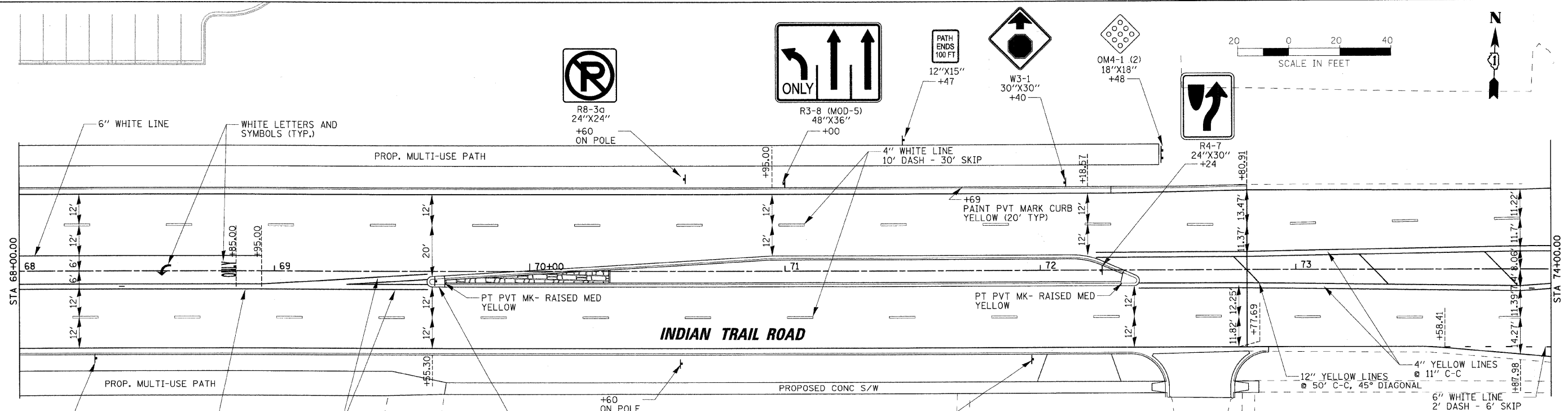
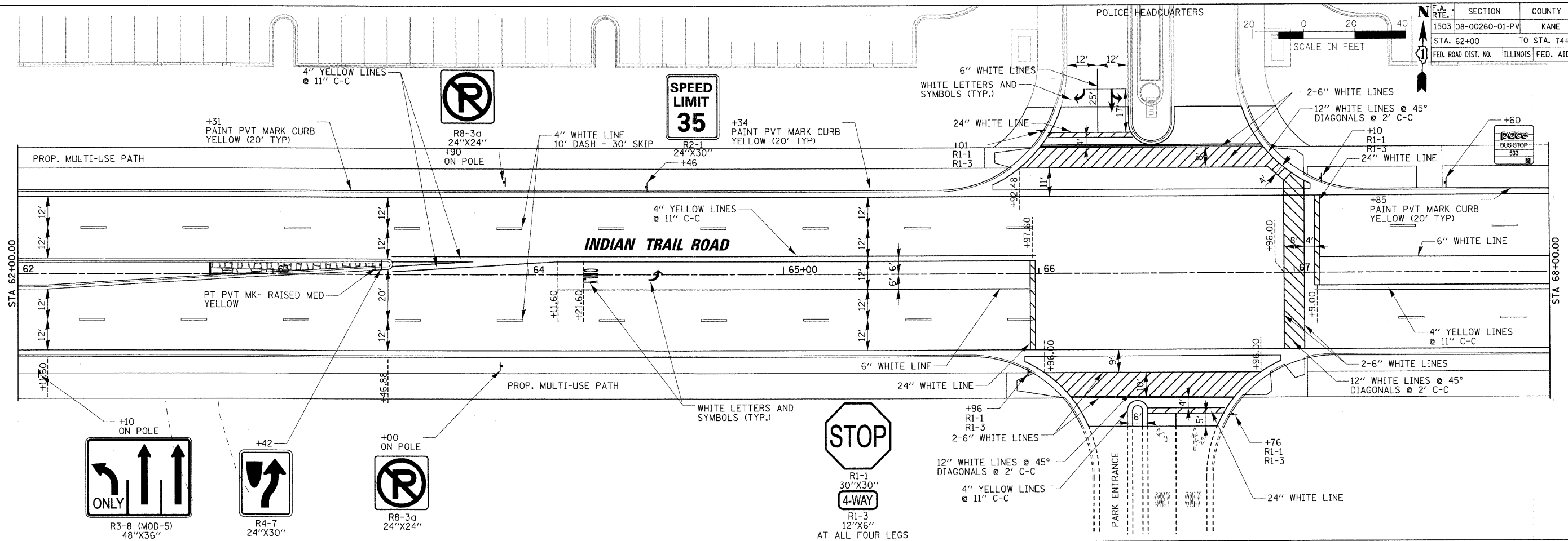
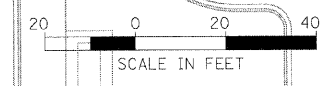


SECTION	COUNTY	TOTAL SHEETS	SHEET NO.
1503 08-00260-01-PV	KANE	176	77
STA. 62+00 TO STA. 74+00			
FED. ROAD DIST. NO. ILLINOIS		FED. AID PROJECT	



REVISIONS	
NAME	DATE

ILLINOIS DEPARTMENT OF TRANSPORTATION

PAVEMENT MARKING/SIGNING PLAN
INDIAN TRAIL ROAD
SHEET 4 OF 6

SCALE: VERT. 1" = 20'
DATE 1/7/09

DRAWN BY NDP/TC
CHECKED BY TC/SBP



PLT DATE = 1/5/2009
FILE NAME = h:\nrc\08-0120089_1\pba\civil\pmark\it_6.dgn
PLOT SCALE = 1" = 20'
USER NAME = USER