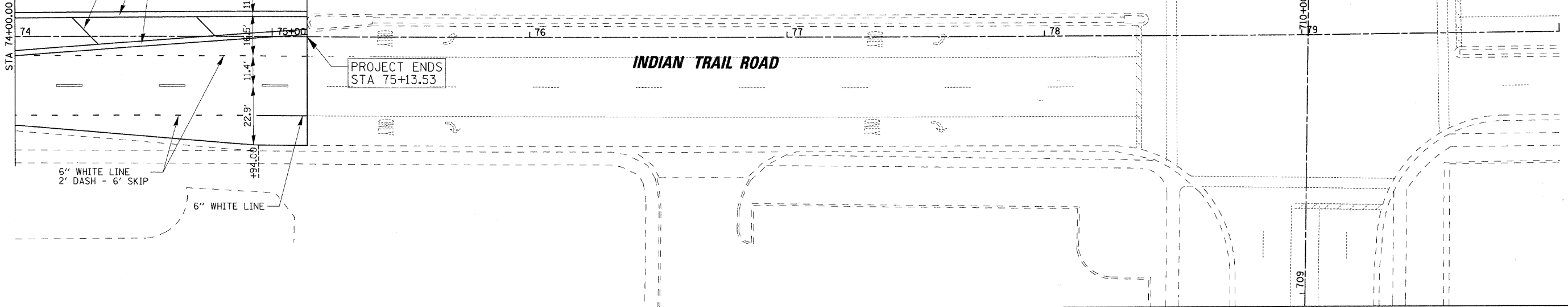
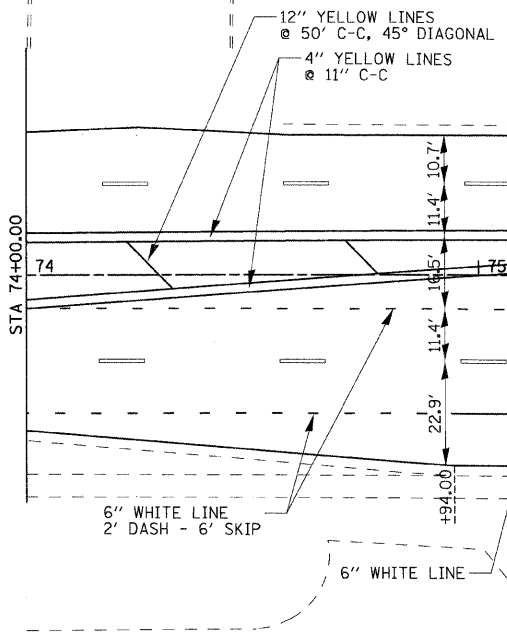
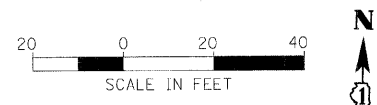


F.A. RTE.	SECTION	COUNTY	TOTAL SHEETS	SHEET NO.
1503	08-00260-01-PV	KANE	176	78
STA. 74+00		TO STA. 80+00		
FED. ROAD DIST. NO.	ILLINOIS	FED. AID PROJECT		



PLOT DATE = 1/5/2009
 FILE NAME = H:\a\source\120865\ITPH\IN\Civil\Sh\VP\MARK.IT.7.dgn
 PLOT SCALE = 1"=20'
 USER NAME = JUSER



REVISIONS	
NAME	DATE

ILLINOIS DEPARTMENT OF TRANSPORTATION

PAVEMENT MARKING/SIGNING PLAN
INDIAN TRAIL ROAD
SHEET 5 OF 6

SCALE: VERT. 1"=20'
HORIZ. 1"=20'

DATE 1/7/09

DRAWN BY NDP/TC
CHECKED BY TC/SBP