PLOT DATE = 1/5/2009
FILE NAME = H:\Aurora\120059_ITPhII\Civil\Sht\XS.IT.dgx
PLOT SCALE =
USER NAME = _USER_

ORIGINAL SURVEY		BY	DATE
	SURVEYED		
	PLOTTED		
	TEMPLATE		
	AREAS		
NO.	AREAS CHECKED		

FINAL SURVEY		BY	DATE
	SURVEYED		
	PLOTTED		
NOTE BOOK	TEMPLATE		
	AREAS		
NO.	AREAS CHECKED		

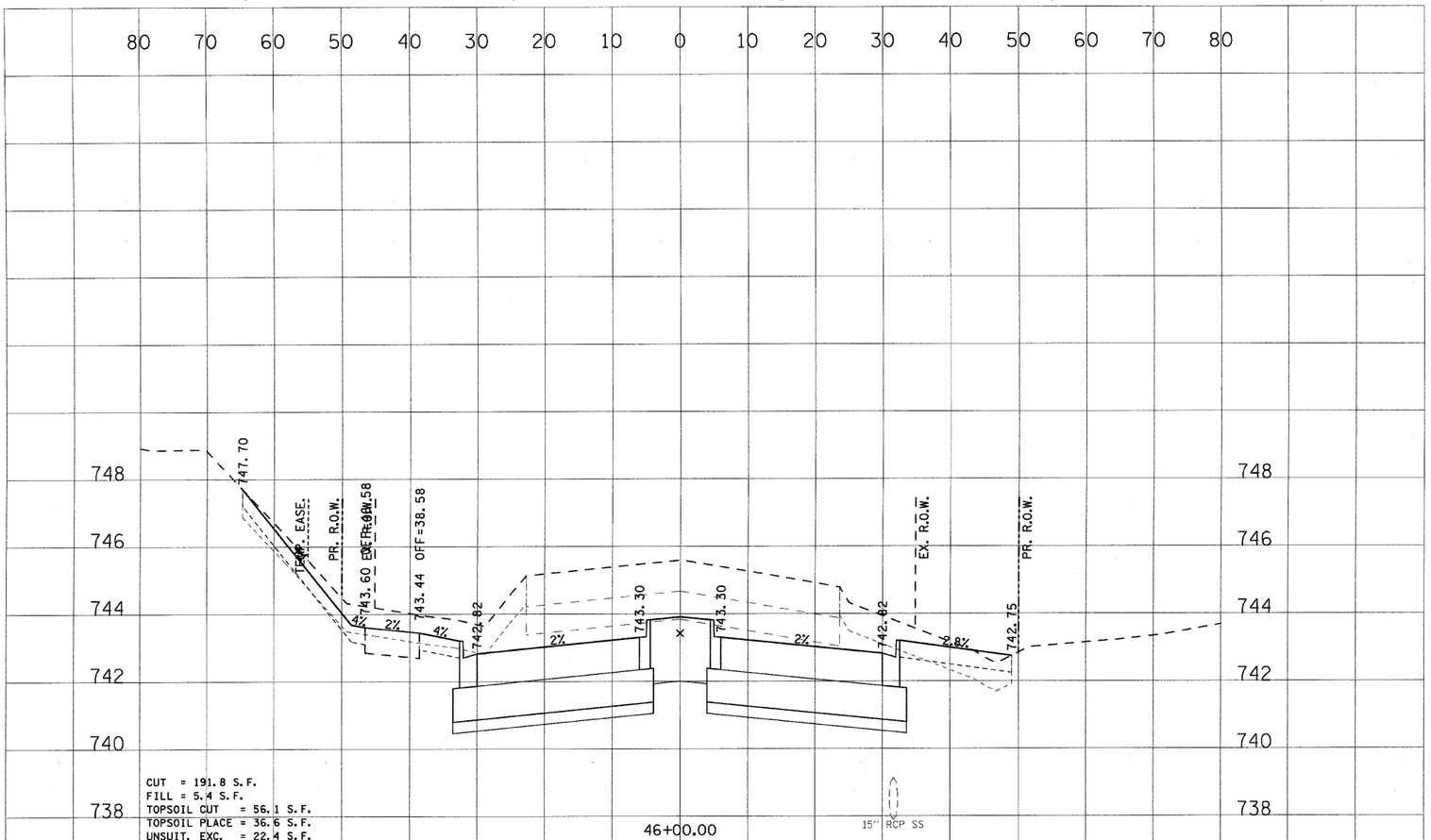

CUT = 191.8 S.F.
FILL = 5.4 S.F.
TOPSOIL CUT = 56.1 S.F.
TOPSOIL PLACE = 36.6 S.F.
UNSUIT. EXC. = 22.4 S.F.

46+00.00

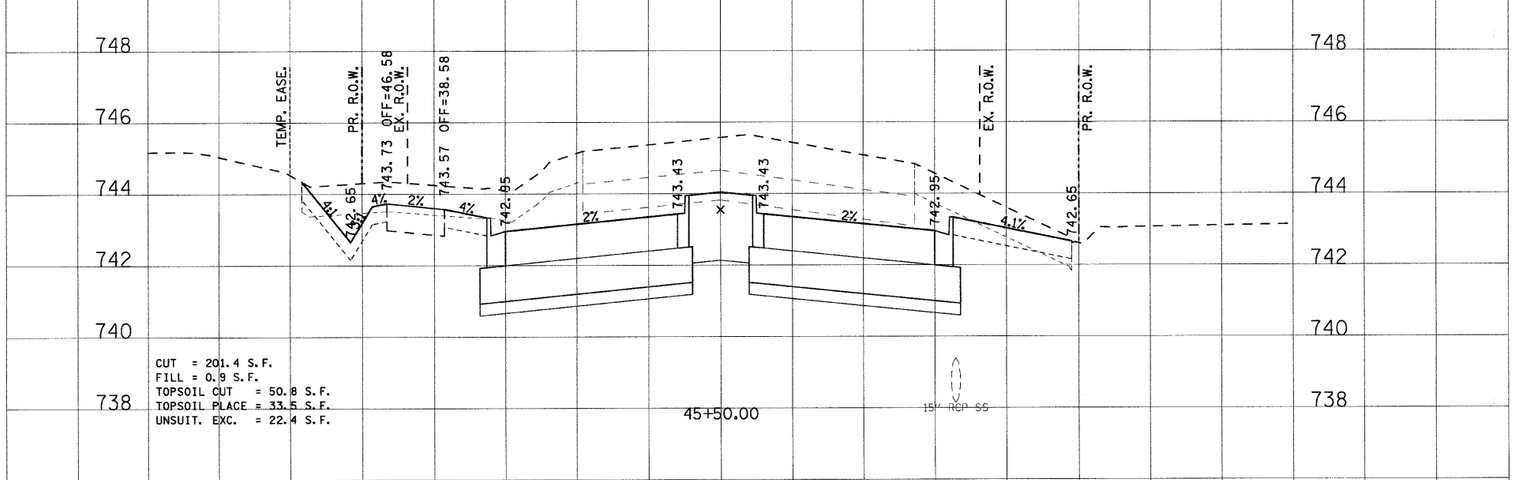

CUT = 201.4 S.F.
FILL = 0.9 S.F.
TOPSOIL CUT = 50.8 S.F.
TOPSOIL PLACE = 33.5 S.F.
UNSUIT. EXC. = 22.4 S.F.

45+50.00

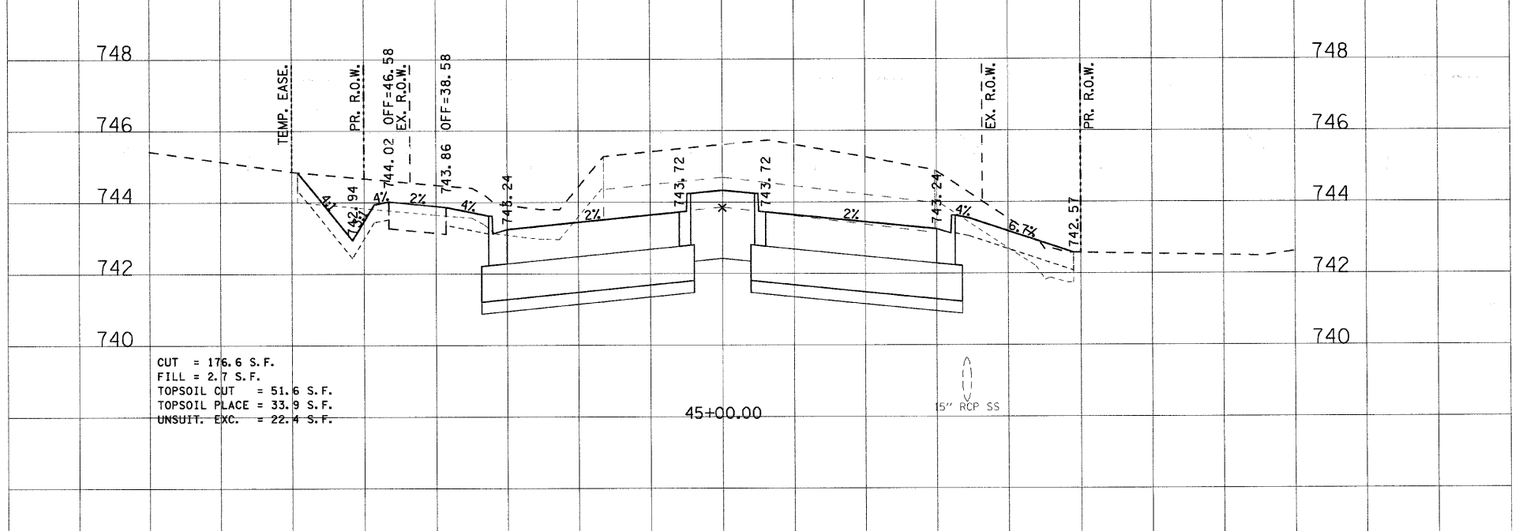

CUT = 176.6 S.F.
FILL = 2.7 S.F.
TOPSOIL CUT = 51.6 S.F.
TOPSOIL PLACE = 33.9 S.F.
UNSUIT. EXC. = 22.4 S.F.

45+00.00

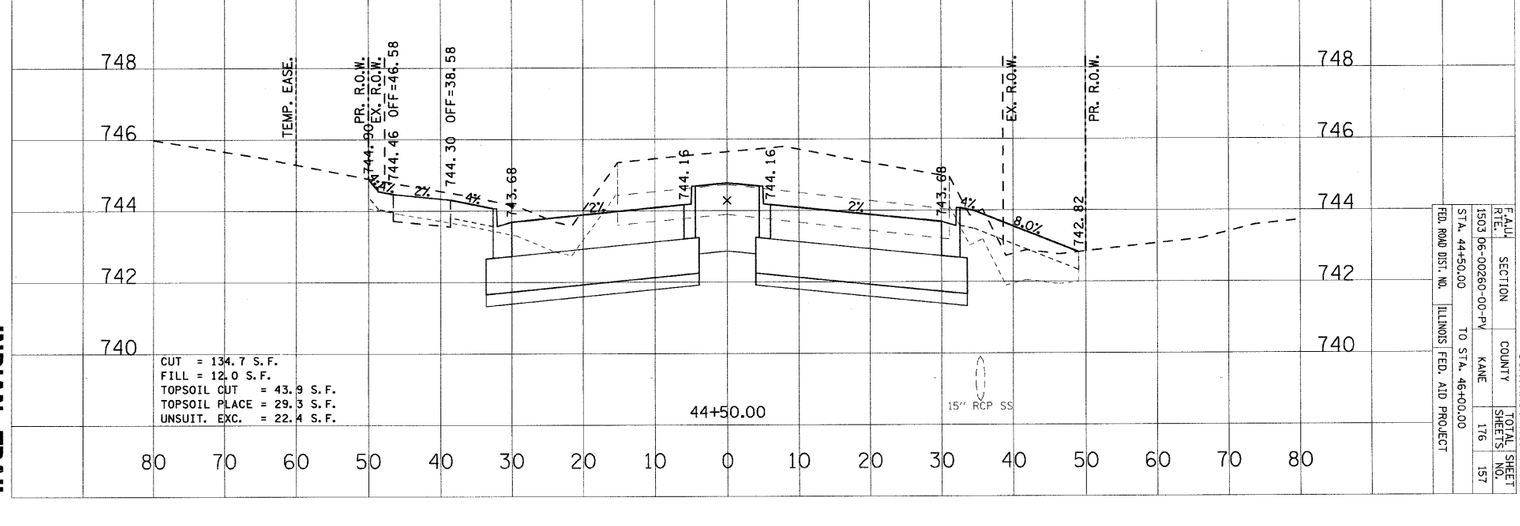

CUT = 134.7 S.F.
FILL = 12.0 S.F.
TOPSOIL CUT = 43.9 S.F.
TOPSOIL PLACE = 29.3 S.F.
UNSUIT. EXC. = 22.4 S.F.

44+50.00

80 70 60 50 40 30 20 10 0 10 20 30 40 50 60 70 80

F.A.U. RTE.	SECTION	COUNTY	TOTAL SHEETS	SHEET NO.
1503	06-00260-00-PV	KANE	176	157
STA. 44+50.00		TO STA. 46+00.00		
FED. ROAD DIST. NO.	ILLINOIS	FED. AID PROJECT		

CONTRACT NO. 63095

INDIAN TRAIL