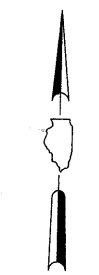
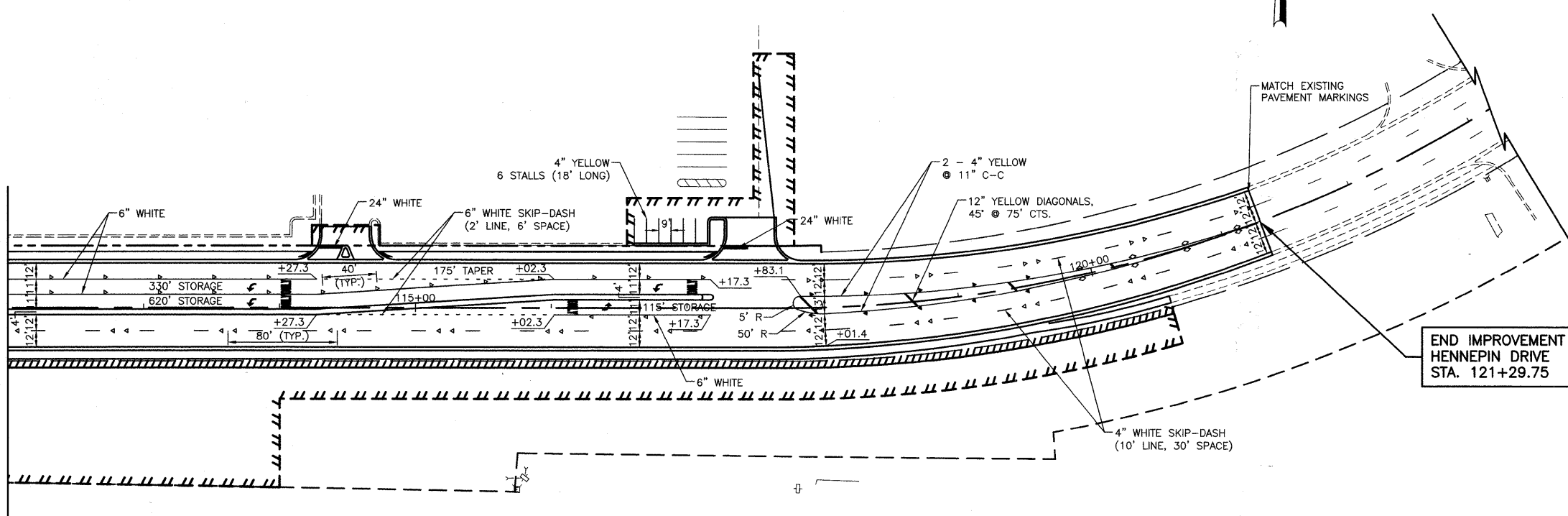


HENNEPIN DRIVE
MATCH LINE STA. 112+00
(SEE SHEET NO. 54)



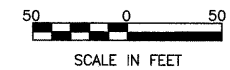
END IMPROVEMENT
HENNEPIN DRIVE
STA. 121+29.75

NOTES:

1. DIMENSIONS TO PAVEMENT MARKINGS ARE TO THE CENTER OF A SINGLE LINE OR THE CENTER OF GAP FOR A DOUBLE LINE.
2. ALL PERMANENT PAVEMENT MARKINGS SHALL BE THERMOPLASTIC UNLESS OTHERWISE INDICATED.

LEGEND

- PROPOSED WHITE LETTERS AND SYMBOLS
- ONE-WAY WHITE RAISED REFLECTIVE PAVEMENT MARKERS
- ONE-WAY YELLOW RAISED REFLECTIVE PAVEMENT MARKERS
- TWO-WAY YELLOW RAISED REFLECTIVE PAVEMENT MARKERS



FILE NAME =	USER NAME =	DESIGNED <i>BLG/KRK</i>	REVISED -	STATE OF ILLINOIS DEPARTMENT OF TRANSPORTATION	STRIPING PLAN HENNEPIN DRIVE	F.A.U. RTE.	SECTION	COUNTY	TOTAL SHEETS	SHEET NO.	
		DRAWN <i>BLG/KRK</i>	REVISED -			0326	06-00130-00-CH	WILL	116	55	
	PLOT SCALE =	CHECKED <i>DJK</i>	REVISED -			CONTRACT NO. 63185					
	PLOT DATE =	DATE <i>5-29-09</i>	REVISED -			SCALE: 1"=50'		SHEET NO. 2 OF 2 SHEETS		FED. ROAD DIST. NO. 7 ILLINOIS FED. AID PROJECT M-8003(654)	