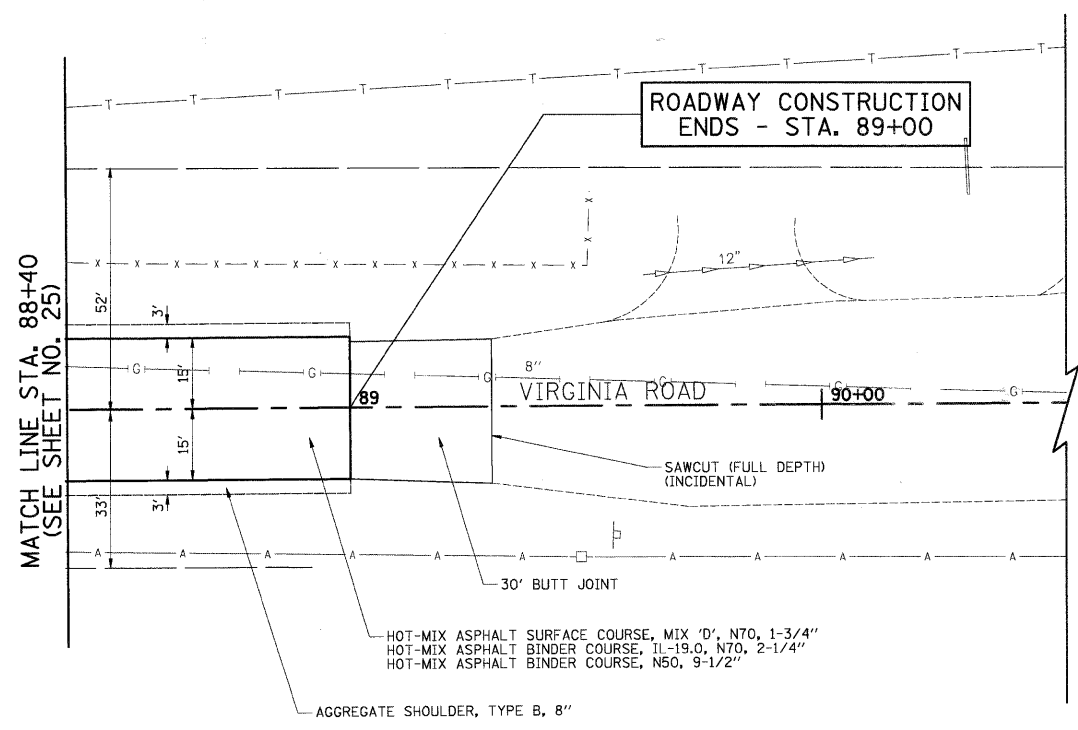
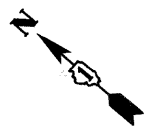
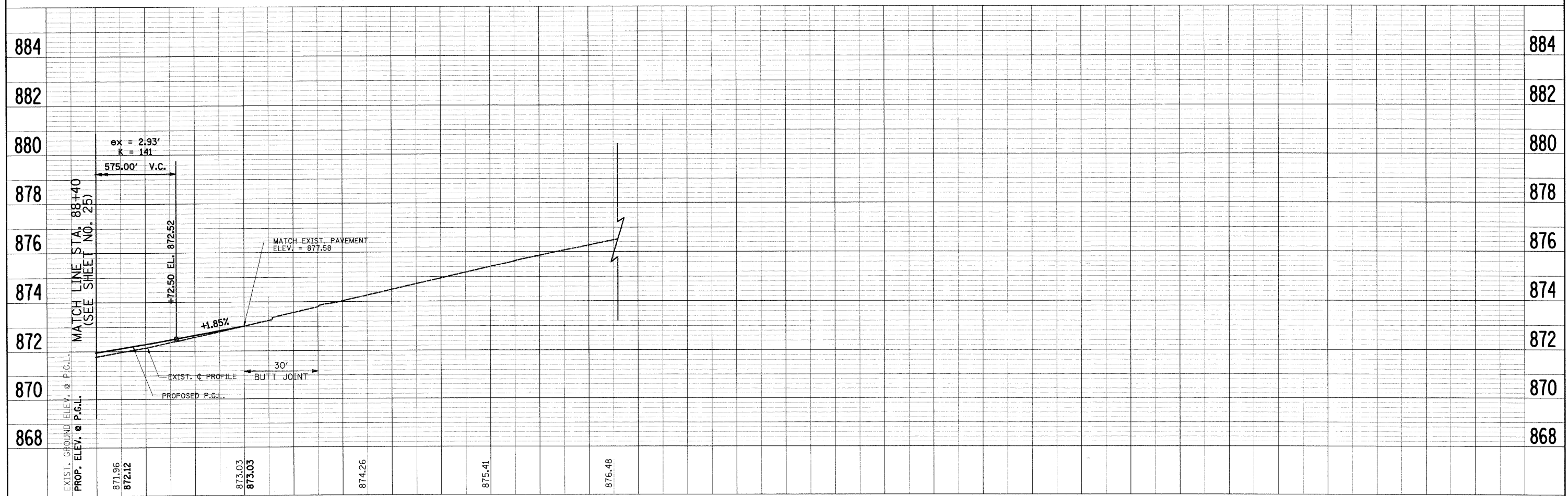


PLAN	SUBMITTED	BY	DATE
NOTE BOOK	ALIGNED		
NO.	BT. OF WAY CHECKED		
	PAID FILE NAME		

PROFILE	SURVEYED	BY	DATE
NOTE BOOK	PLOTTED		
NO.	REVISIONS		
	STRUCTURE NOTATIONS DIVD		



- NOTES:**
- EXISTING PAVEMENT TO BE REMOVED FROM EDGE OF PAVEMENT TO EDGE OF PAVEMENT AS SHOWN ON THE TYPICAL SECTIONS. AGGREGATE SHOULDER REMOVAL SHALL BE PAID FOR AS "EARTH EXCAVATION".
  - TRIM, SAW, OR OTHERWISE REMOVE ANY LOOSE, CRACKED OR UNSOUND EXISTING PAVEMENT TO PROVIDE A CLEAN FULL-DEPTH EDGE OF PAVEMENT SUBJECT TO APPROVAL OF THE MCHENRY COUNTY DIVISION OF TRANSPORTATION (COST INCLUDED IN THE COST OF THE HOT-MIX ASPHALT BEING PLACED).
  - THE BUTT JOINT REMOVAL SHALL BE PAID FOR AS "HOT-MIX ASPHALT SURFACE REMOVAL - BUTT JOINT" AND THE REPLACEMENT WILL BE FOR AS "HOT-MIX ASPHALT SURFACE COURSE".



FILE NAME = j:\2211\ood\sheet\2211-sht-p015.dgn	USER NAME = ara	DESIGNED - RJD	REVISED -	<b>STATE OF ILLINOIS DEPARTMENT OF TRANSPORTATION</b>	<b>PLAN &amp; PROFILE VIRGINIA ROAD</b>	F.A. RTE. 0121	SECTION 03-00362-00-PV	COUNTY MCHENRY	TOTAL SHEETS 54	SHEET NO. 26	
PLOT SCALE = 20.00' / IN.	CHECKED - GAB	REVISED -	SCALE: 1"=20'			SHEET NO. 15 OF 15 SHEETS	STA. 88+40 TO STA. 89+00	CONTRACT NO. 63195		ILLINOIS FED. AID PROJECT: M-9003(255)	
PLOT DATE = 5/27/2009	DATE - 5-28-09	REVISED -									