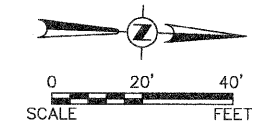
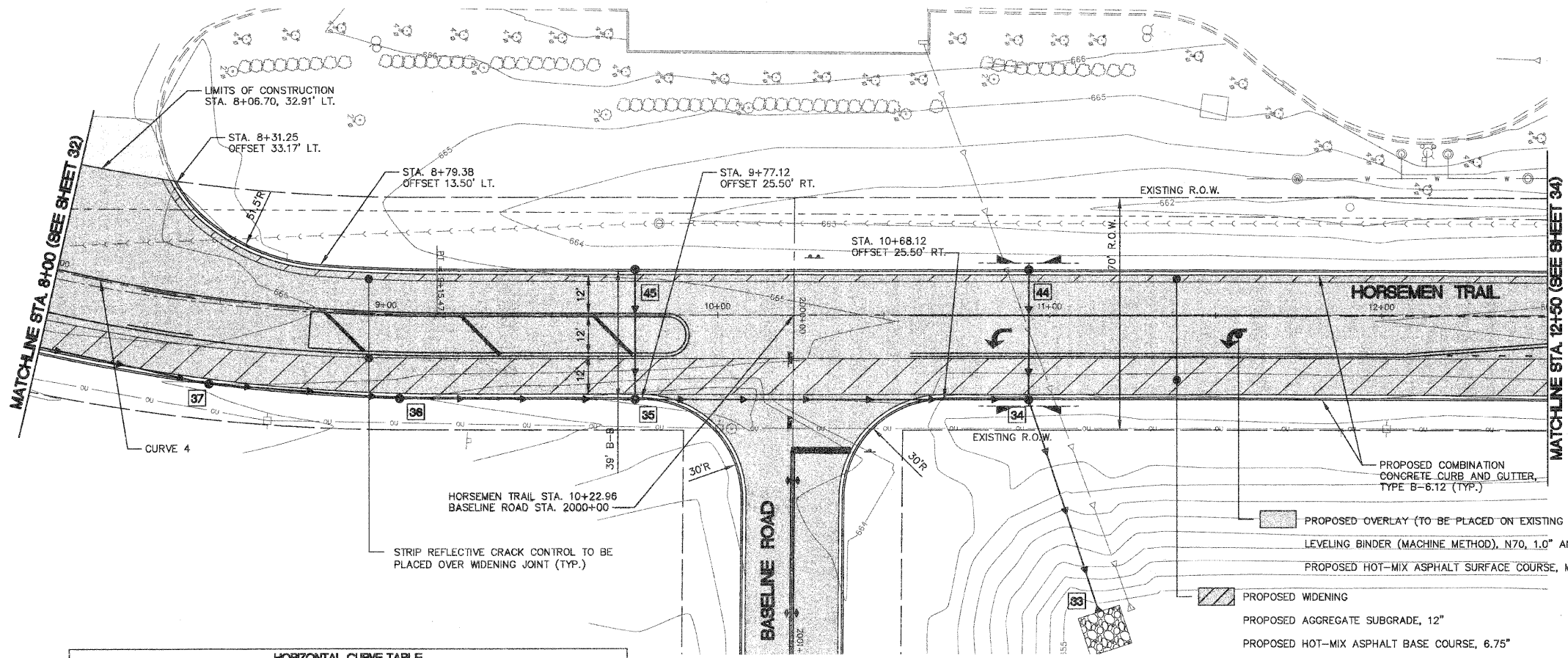




F.A.U. RTE.	SECTION	COUNTY	TOTAL SHEETS	SHEET NO.
1680	05-00038-00-PV	KANE/KENDALL	130	33
STA.	TO STA.			
FED. ROAD DIST. NO.	ILLINOIS	FED. AID PROJECT		

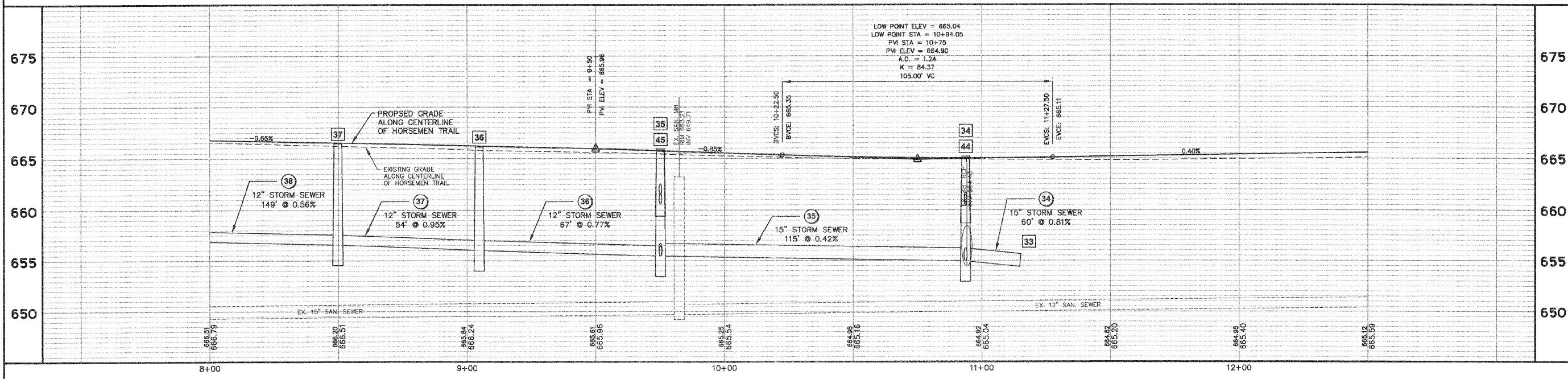
PLAN	DATE
NO.	
BY	
REVISIONS	
NO.	
DATE	
BY	
DESCRIPTION	

PROFILE	DATE
NO.	
BY	
REVISIONS	
NO.	
DATE	
BY	
DESCRIPTION	



CURVE	LENGTH	RADIUS	DELTA	TANGENT	D	Se	P.C. STA.	P.I. STA.	P.T. STA.
CURVE 4	389.60'	914.90'	43°21'11"	204.66'	111°27'5"	N.C.	9+25.87	7+20.91	9+15.47

SCALE:
 HORIZONTAL 1" = 20'
 VERTICAL 1" = 40'



Plotted: June 26, 2009 @ 9:22 AM By: Kris Pung - Tab. 33 Horsemen 22x34