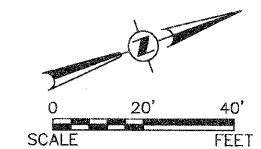
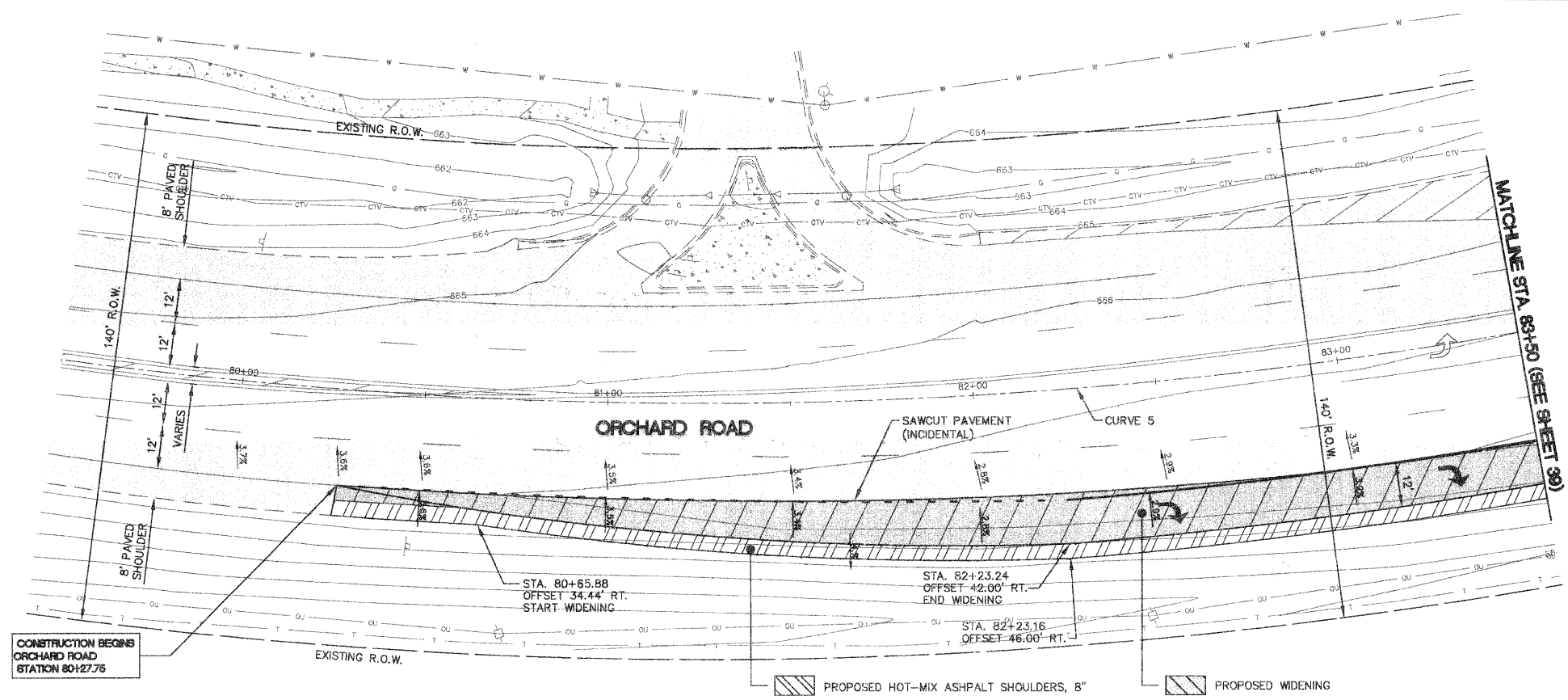


F.A.U. RTE.	SECTION	COUNTY	TOTAL SHEETS	SHEET NO.
1680	05-00038-00-PV	KANE/KENDALL	130	38
STA.	TO STA.			
FED. ROAD DIST. NO.	ILLINOIS	FED. AID PROJECT		



PLAN	DATE
BY	
REVISIONS	
NO.	
DESCRIPTION	
DATE	

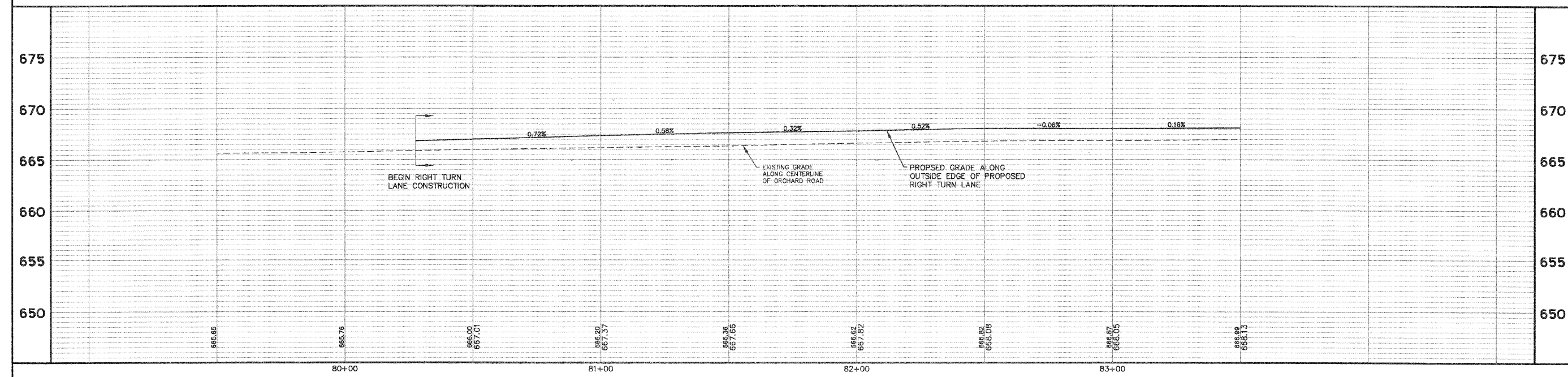


CURVE	LENGTH	RADIUS	DELTA	TANGENT	D	So	P.C. STA.	P.I. STA.	P.T. STA.
CURVE 5	1199.03'	1274.00'	53°55'27"	847.24'	04°29'50"	*SEE NOTE	73+76	80+25	85+13

* TRANSITION RIGHT TURN LANE SUPERELEVATION FROM STA. 83+00 TO STA. 84+33

PROFILE	DATE
BY	
REVISIONS	
NO.	
DESCRIPTION	
DATE	

SCALE:
HORIZONTAL 1" = 20'
VERTICAL 1" = 40'



Plotted: July 13, 2009 @ 9:35 AM By: Kris Pung - Tab: 38 Orchard 22x34