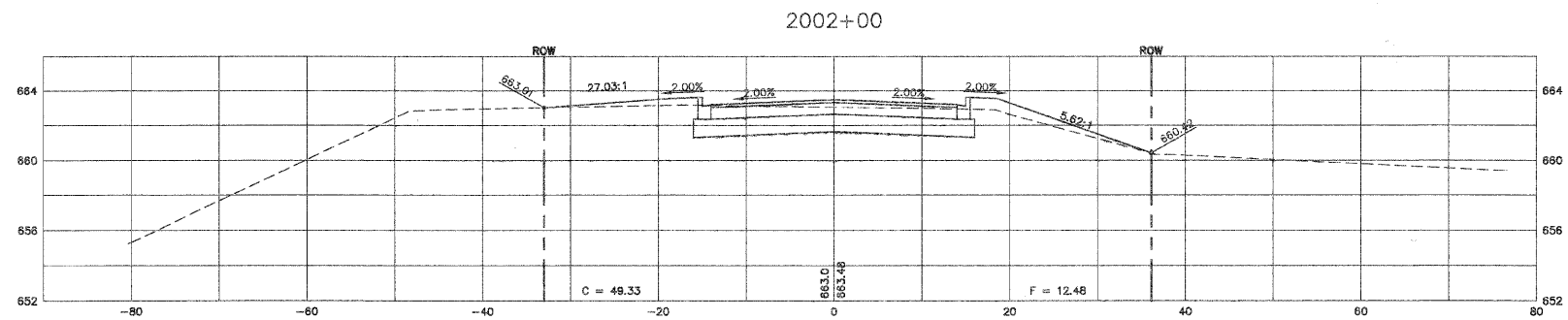
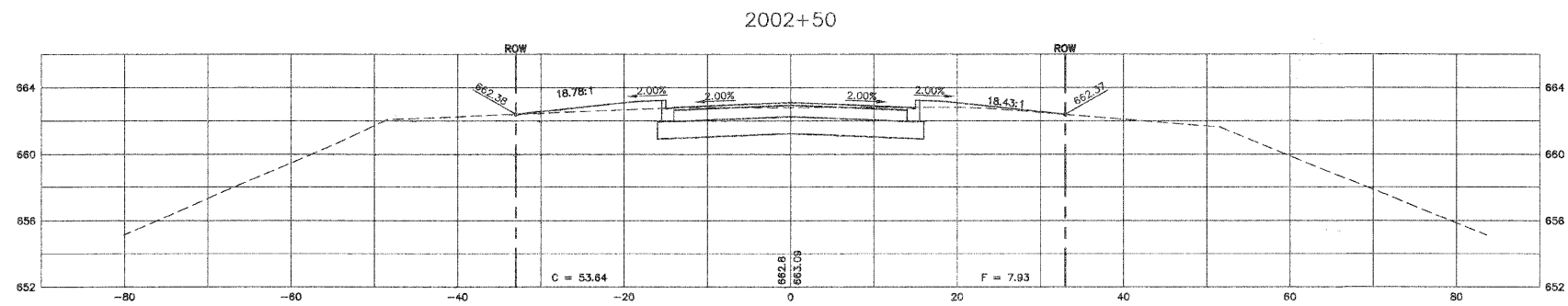
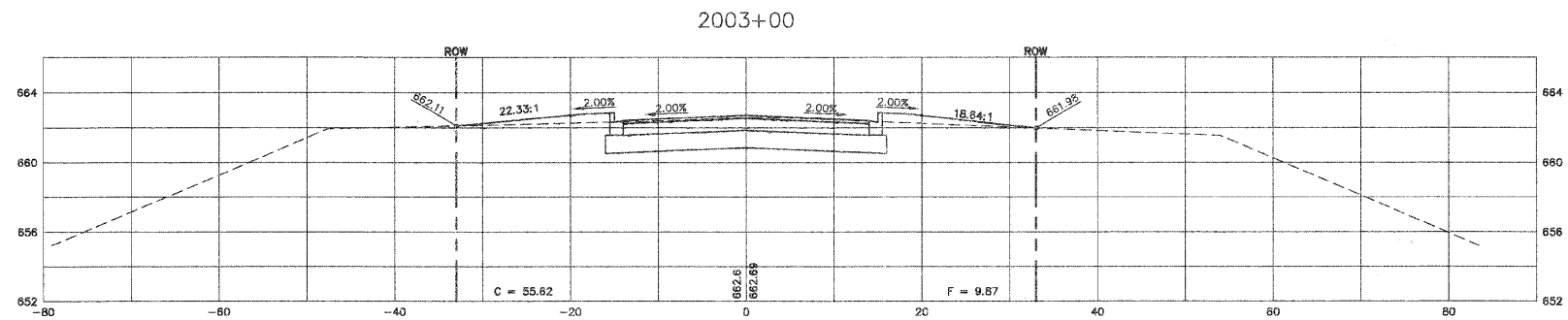






F.A.U. R.T.E.	SECTION	COUNTY	TOTAL SHEETS	SHEET NO.
1680	05-00038-00-PV	KANE/KENDALL	130	102
STA.		TO STA.		
FED. ROAD DIST. NO. _		ILLINOIS	FED. AID PROJECT	

PLAN	SUBMITTED	DATE
NOTE BOOK NO.	PLOTTED	
	ALIGNED	
	CHECKED	
	CADD FILE NAME	



PROFILE	SUBMITTED	DATE
NOTE BOOK NO.	PLOTTED	
	CHECKED	
	STRUCTURE NOTATIONS CHECKED	

SCALE:  
 HORIZONTAL 1" = 10'  
 VERTICAL 1" = 5'

REVISIONS	
NAME	DATE

ILLINOIS DEPARTMENT OF TRANSPORTATION

## BASELINE ROAD CROSS SECTIONS

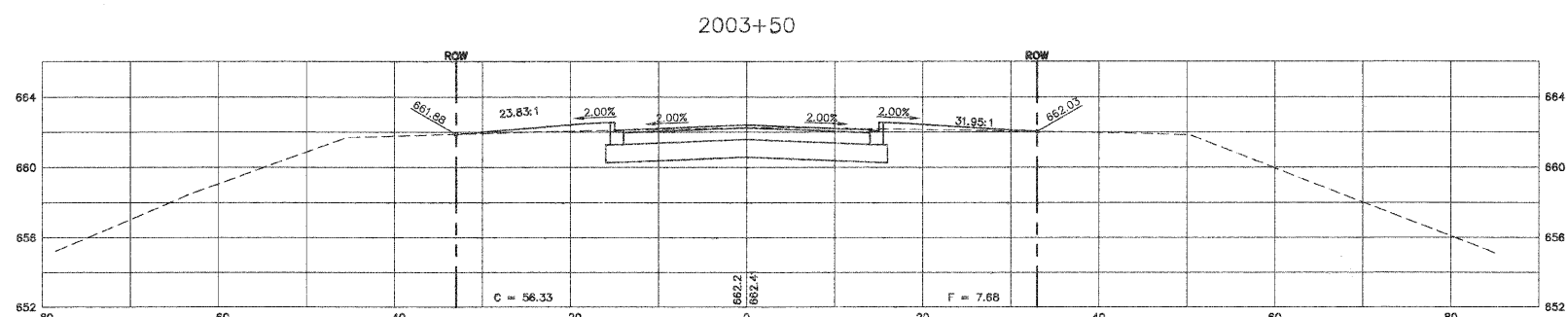
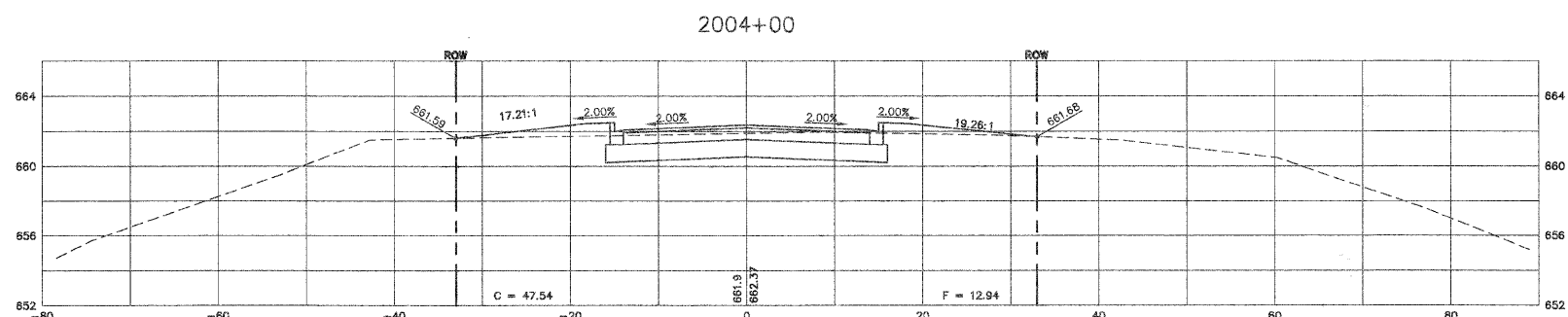
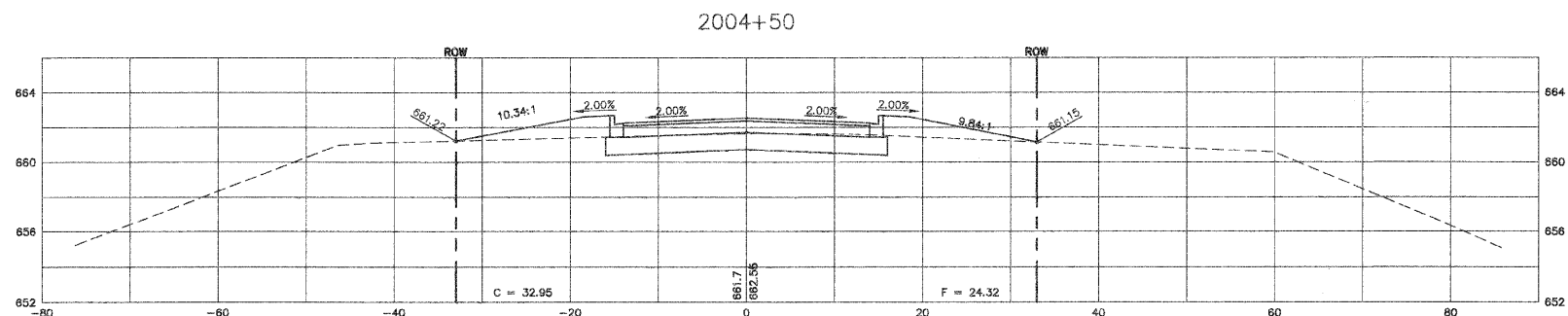
SCALE: DATE: 03-26-09

DRAWN BY: KKP  
 CHECKED BY: TVW



F.A.U. RTE.	SECTION	COUNTY	TOTAL SHEETS	SHEET NO.
1680	05-00038-00-PV	KANE/KENDALL	130	103
STA.		TO STA.		
FED. ROAD DIST. NO. -		ILLINOIS	FED. AID PROJECT	

PLAN	REVISIONS	DATE
NO.	BY	
	PLANNED	
	ALIGNED	
	CHECKED	
	DATE	
	FILE NAME	



PROFILE	REVISIONS	DATE
NO.	BY	
	PLANNED	
	GRADES	
	CHECKED	
	STRUCTURE	
	NOTATION	

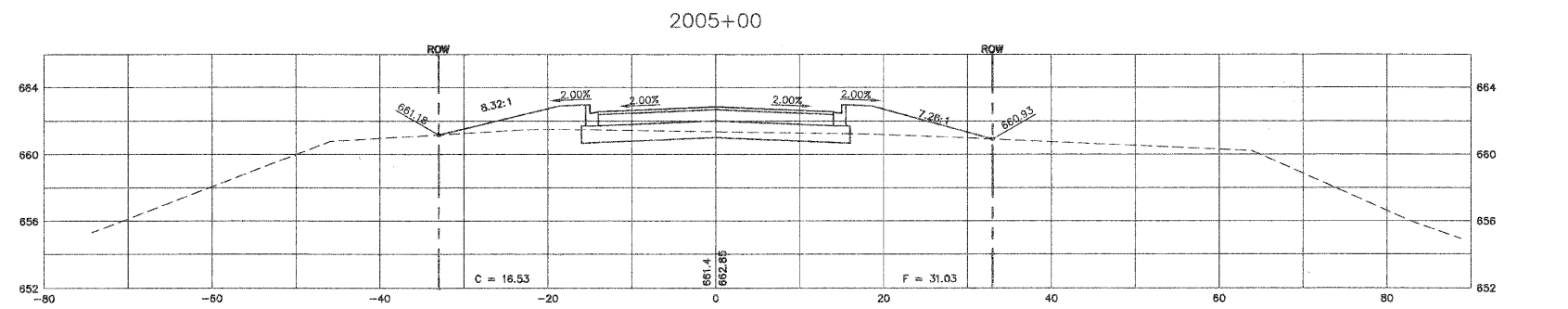
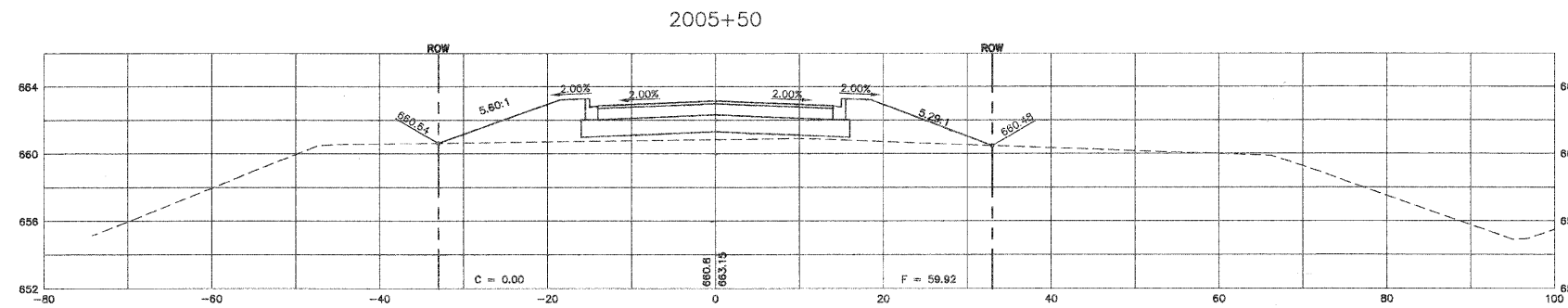
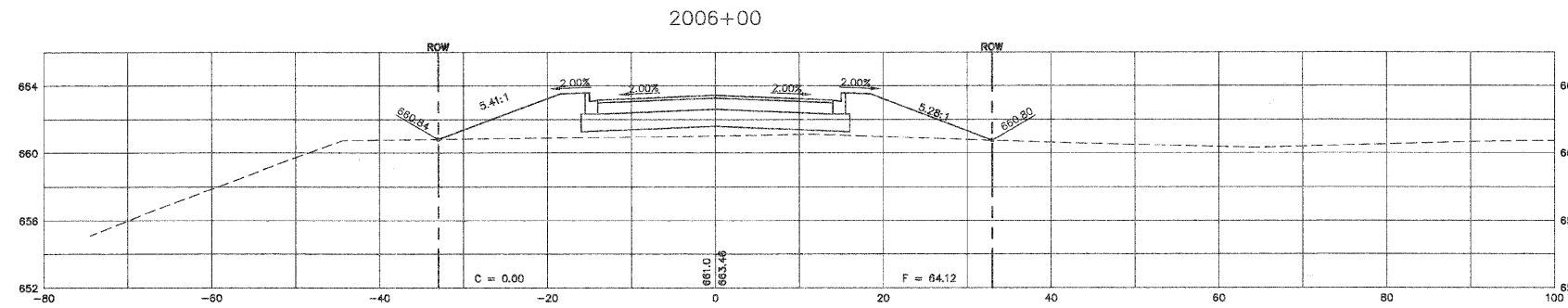
SCALE:  
 HORIZONTAL 1" = 10'  
 VERTICAL 1" = 5'

REVISIONS		ILLINOIS DEPARTMENT OF TRANSPORTATION	
NAME	DATE	<h1>BASELINE ROAD CROSS SECTIONS</h1>	
SCALE:		DRAWN BY: KKP	
DATE: 03-26-09		CHECKED BY: TWV	



F.A.U. RTE.	SECTION	COUNTY	TOTAL SHEETS	SHEET NO.
1680	05-00038-00-PV	KANE/KENDALL	130	104
STA.		TO STA.		
FED. ROAD DIST. NO. -		ILLINOIS	FED. AID PROJECT	

PLAN	SURVEYED	DATE
NOTE BOOK NO.	PLOTTED	
	CHECKED	
	BY	
	DATE	



PROFILE	SURVEYED	DATE
NOTE BOOK NO.	PLOTTED	
	CHECKED	
	BY	
	DATE	

SCALE:  
 HORIZONTAL 1" = 10'  
 VERTICAL 1" = 5'

REVISIONS	
NAME	DATE

ILLINOIS DEPARTMENT OF TRANSPORTATION

# BASELINE ROAD CROSS SECTIONS


SCALE: DRAWN BY: KKP  
 DATE: 03-26-09 CHECKED BY: TVW



F.A.U. RTE.	SECTION	COUNTY	TOTAL SHEETS	SHEET NO.
1680	05-00038-00-PV	KANE/KENDALL	130	105
STA.		TO STA.		
FED. ROAD DIST. NO. _		ILLINOIS	FED. AID PROJECT	

PLAN	DATE
NO.	BY
NOTE BOOK	DATE
NO.	BY
REVISIONS	DATE
NO.	BY
STRUCTURE	DATE
NO.	BY
NOTATION	DATE
NO.	BY

PROFILE	DATE
NO.	BY
REVISIONS	DATE
NO.	BY
STRUCTURE	DATE
NO.	BY
NOTATION	DATE
NO.	BY



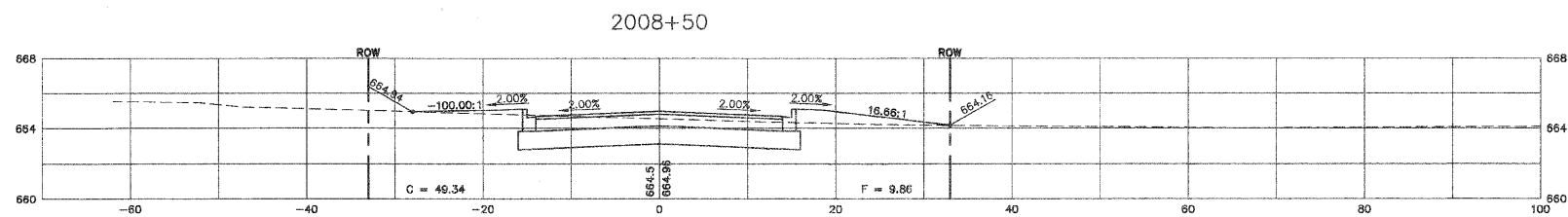
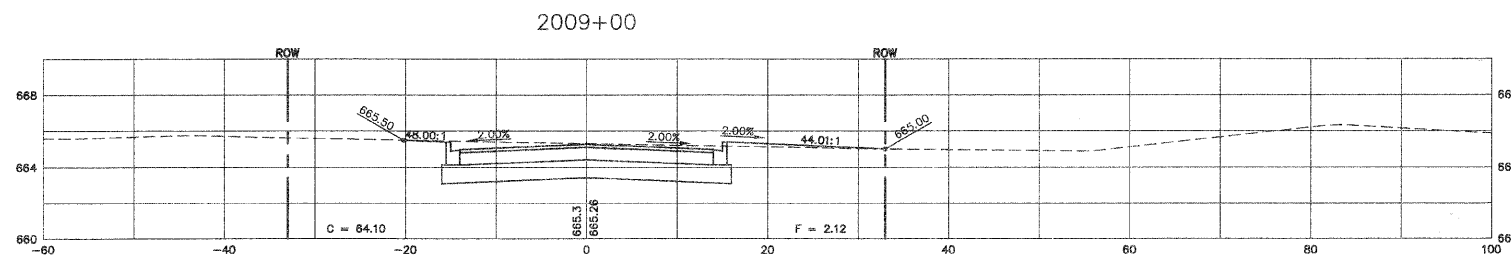
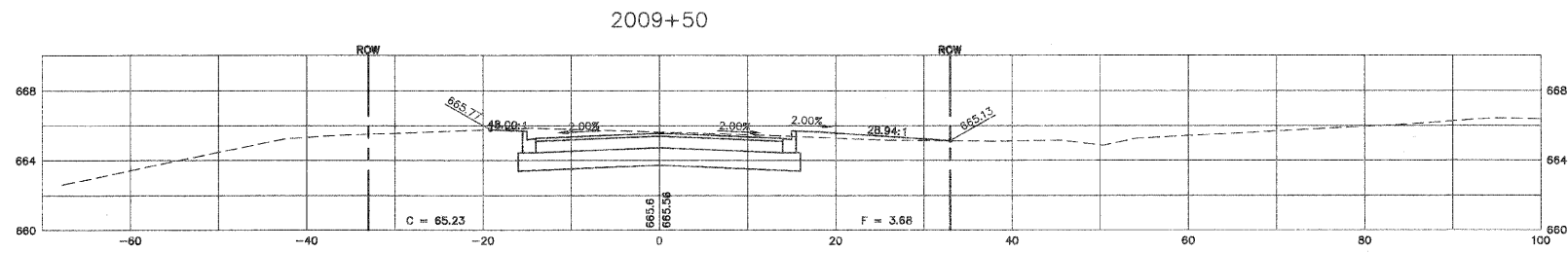
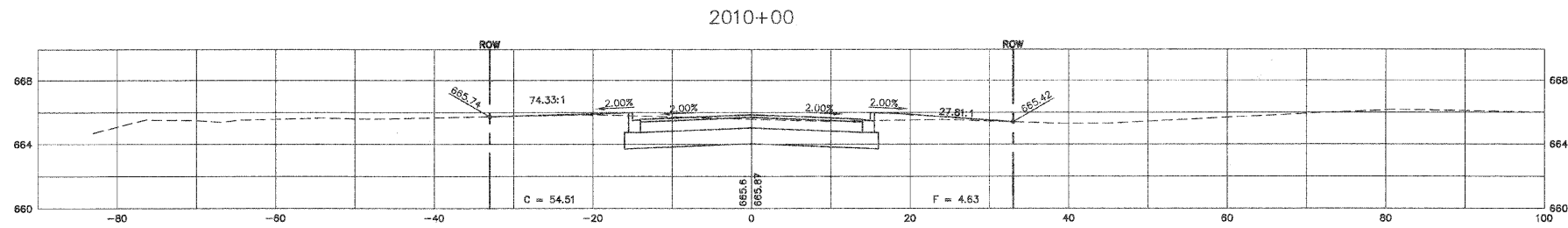
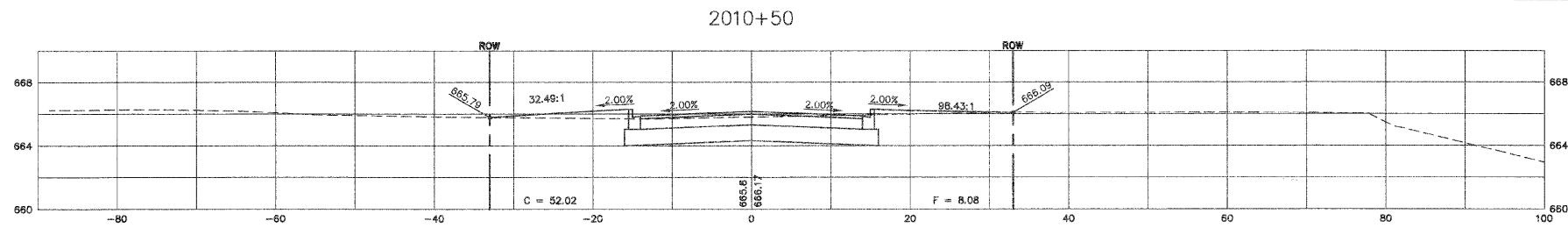
SCALE:  
 HORIZONTAL 1" = 10'  
 VERTICAL 1" = 5'

REVISIONS		ILLINOIS DEPARTMENT OF TRANSPORTATION	
NAME	DATE	<h1>BASELINE ROAD CROSS SECTIONS</h1>	
SCALE:		DRAWN BY: KKP	
DATE: 03-26-09		CHECKED BY: TWW	



F.A.U. RTE.	SECTION	COUNTY	TOTAL SHEETS	SHEET NO.
1680	05-00038-00-PV	KANE/KENDALL	130	106
STA.		TO STA.		
FED. ROAD DIST. NO. -		ILLINOIS	FED. AID PROJECT	

PLAN	SURVEYED	DATE
NOTE BOOK NO.	PLOTTED	
	CHECKED	
	BY	
	CADD FILE NAME	



PROFILE	SURVEYED	DATE
NOTE BOOK NO.	PLOTTED	
	CHECKED	
	BY	
	STRUCTURE NOTATION CHKD	

SCALE:  
HORIZONTAL 1" = 10'  
VERTICAL 1" = 5'

REVISIONS	
NAME	DATE

ILLINOIS DEPARTMENT OF TRANSPORTATION

## BASELINE ROAD CROSS SECTIONS

SCALE: DATE: 03-26-09

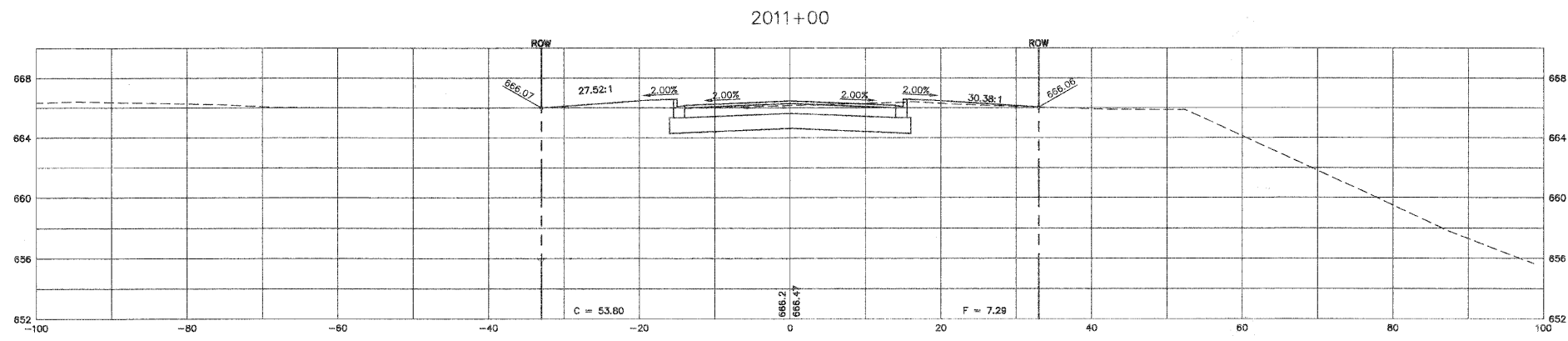
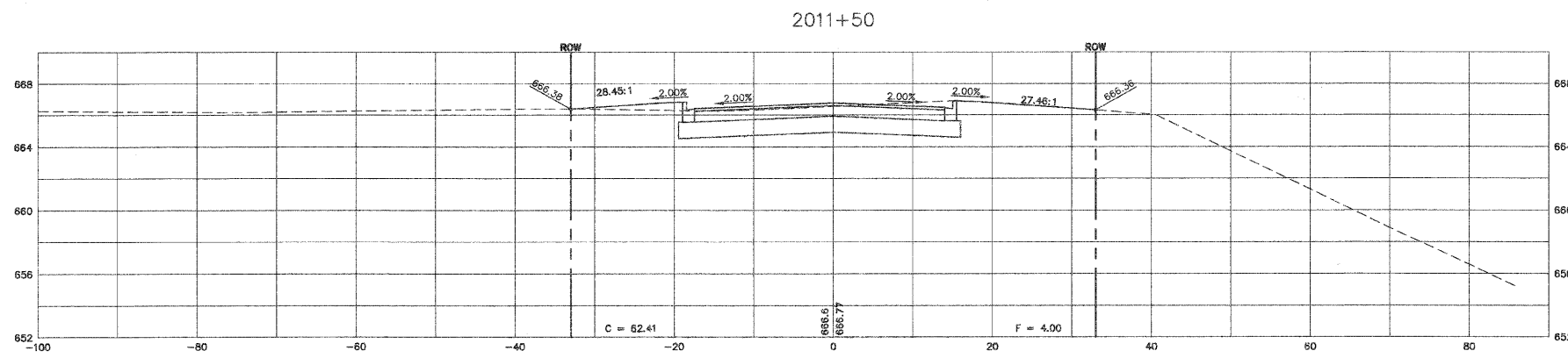
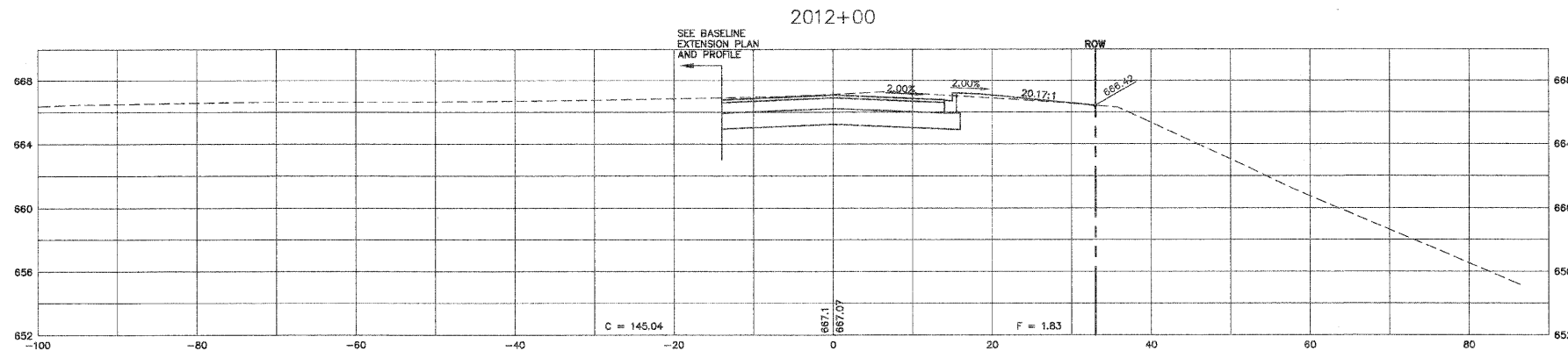
DRAWN BY: KKP  
CHECKED BY: TWW



F.A.U. RTE.	SECTION	COUNTY	TOTAL SHEETS	SHEET NO.
1680	05-00038-00-PV	KANE/KENDALL	130	107
STA.		TO STA.		
FED. ROAD DIST. NO. -		ILLINOIS	FED. AID PROJECT	

PLAN	DATE
BY	
REVISIONS	
PLOTTED	
GRADES CHECKED	
ALIGNMENT CHECKED	
NOTE BOOK NO.	
CADD FILE NAME	

PROFILE	DATE
BY	
REVISIONS	
PLOTTED	
GRADES CHECKED	
STRUCTURE NOTATION CHKD	
NOTE BOOK NO.	



SCALE:  
HORIZONTAL 1" = 10'  
VERTICAL 1" = 5'

REVISIONS	
NAME	DATE

ILLINOIS DEPARTMENT OF TRANSPORTATION

# BASELINE ROAD CROSS SECTIONS

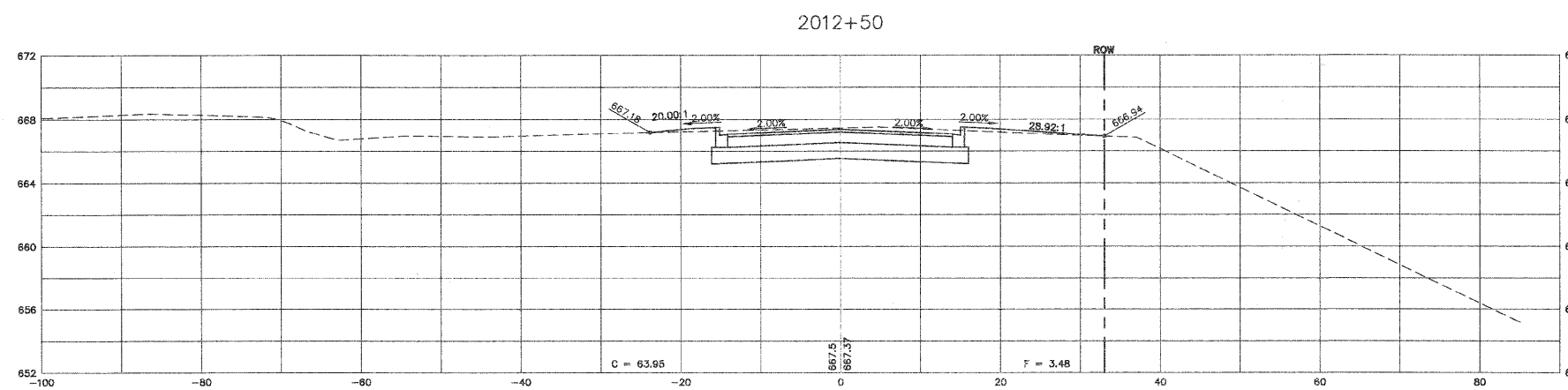
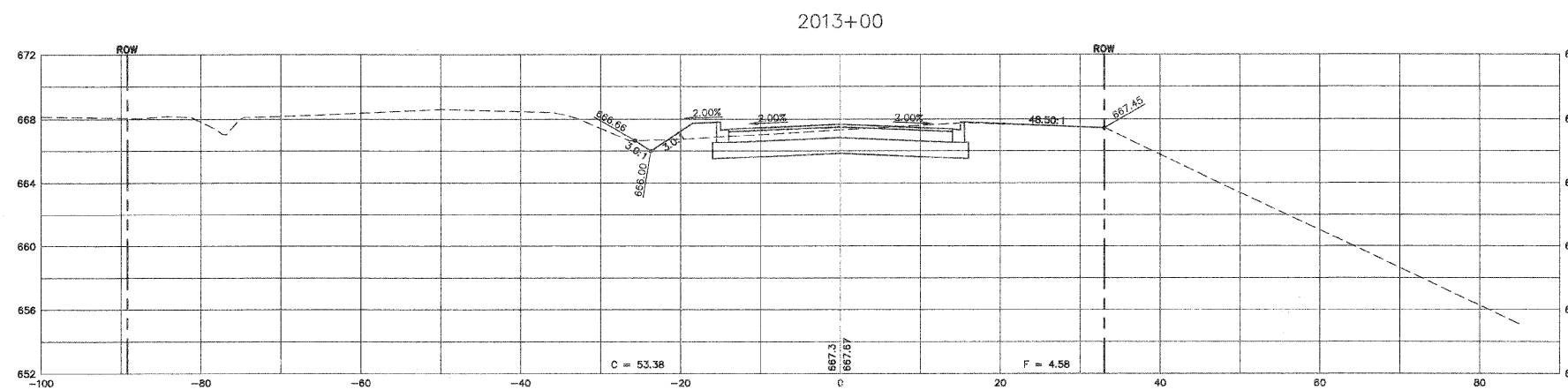
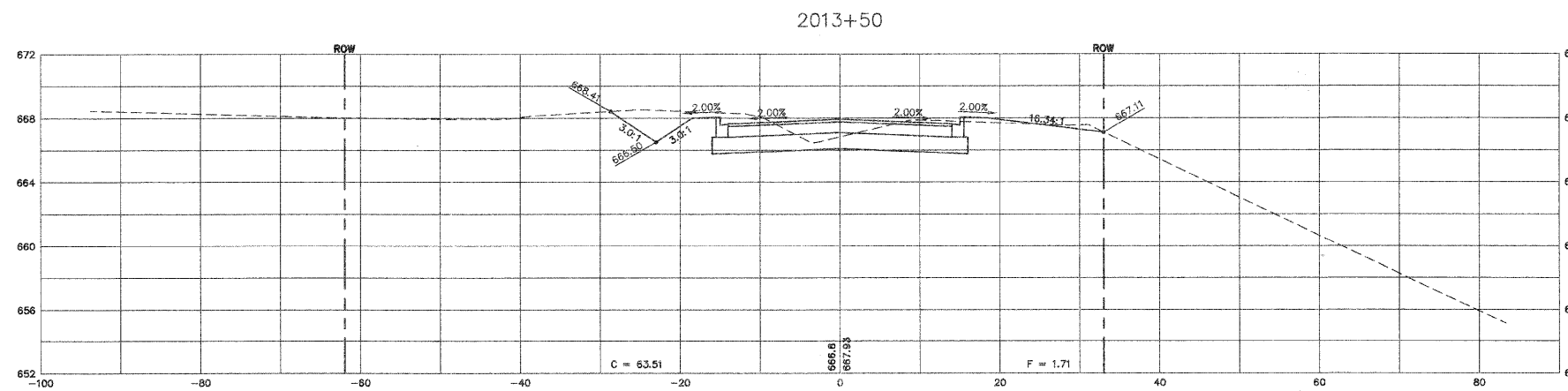
SCALE: DRAWN BY: KKP  
DATE: 03-26-09 CHECKED BY: TVW



F.A.U. RTE.	SECTION	COUNTY	TOTAL SHEETS	SHEET NO.
1680	05-00038-00-PV	KANE/KENDALL	130	108
STA.		TO STA.		
FED. ROAD DIST. NO. -		ILLINOIS	FED. AID PROJECT	

PLAN	SURVEYED	DATE
NOTE BOOK NO.	PLOTTED	BY
	GRADES CHECKED	
	STRUCTURE NOTATION CHKD	
	FILE NAME	

PROFILE	SURVEYED	DATE
NOTE BOOK NO.	PLOTTED	BY
	GRADES CHECKED	
	STRUCTURE NOTATION CHKD	



SCALE:  
HORIZONTAL 1" = 10'  
VERTICAL 1" = 5'

REVISIONS	
NAME	DATE

ILLINOIS DEPARTMENT OF TRANSPORTATION

## BASELINE ROAD CROSS SECTIONS

SCALE:

DATE: 03-26-09

DRAWN BY: KKP

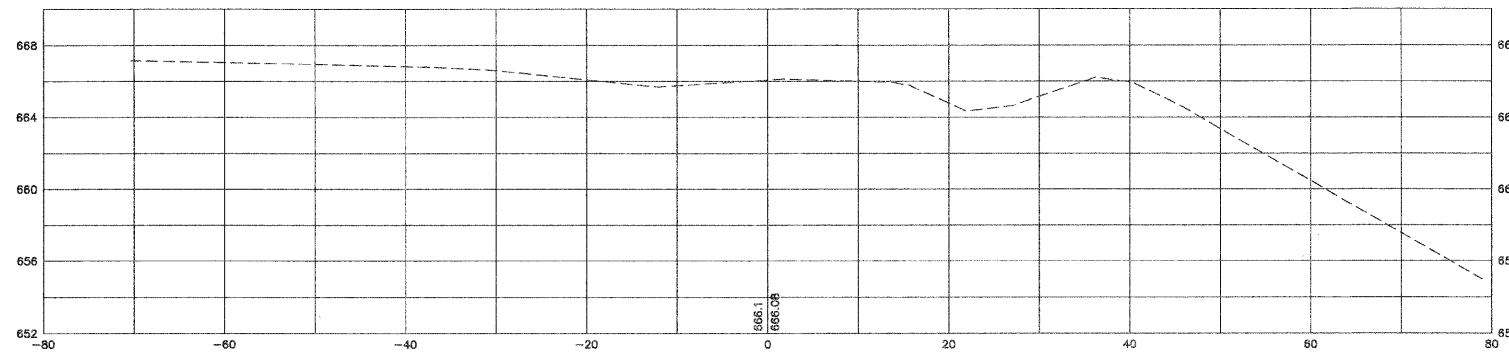
CHECKED BY: TWW



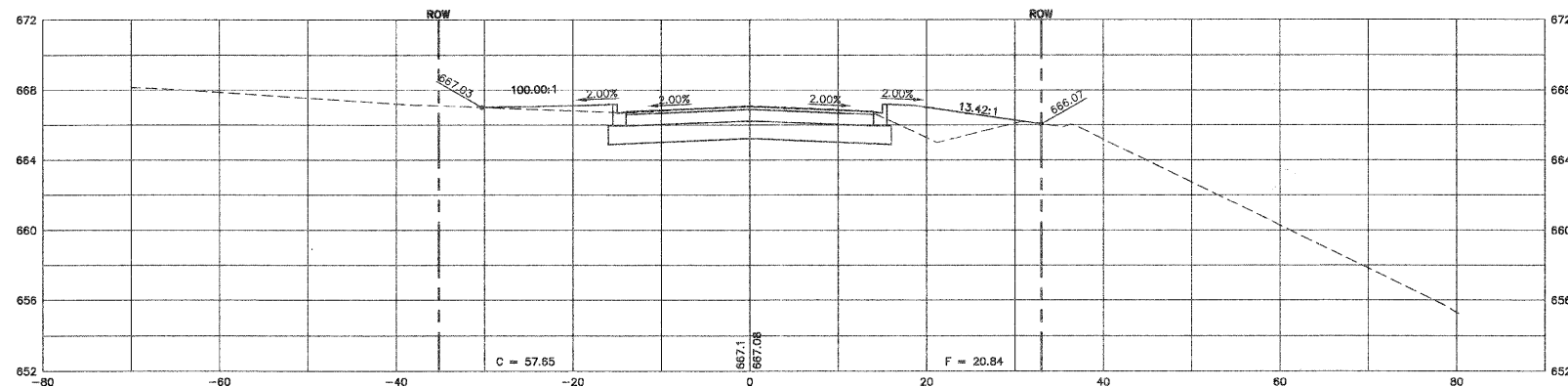


F.A.U. RTE.	SECTION	COUNTY	TOTAL SHEETS	SHEET NO.
1680	05-00038-00-PV	KANE/KENDALL	130	109
STA.		TO STA.		
FED. ROAD DIST. NO. _		ILLINOIS	FED. AID PROJECT	

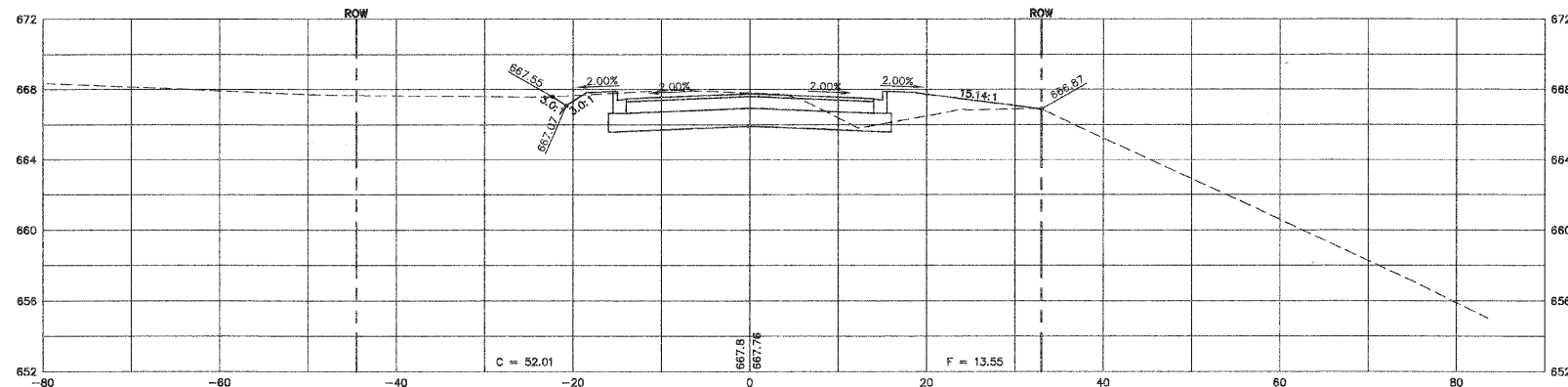
2015+00



2014+50



2014+00



SCALE:  
HORIZONTAL 1" = 10'  
VERTICAL 1" = 5'

PLAN	DESIGNED	CHECKED	DATE
NOTE BOOK	PLOTTED	ALIGNED	
NO.	CADD FILE NAME		

PROFILE	DESIGNED	CHECKED	DATE
NOTE BOOK	PLOTTED	STRUCTURE	
NO.	NOTATION		

REVISIONS	
NAME	DATE

ILLINOIS DEPARTMENT OF TRANSPORTATION

## BASELINE ROAD CROSS SECTIONS

SCALE: DATE: 03-26-09

DRAWN BY: KKP  
CHECKED BY: TVW





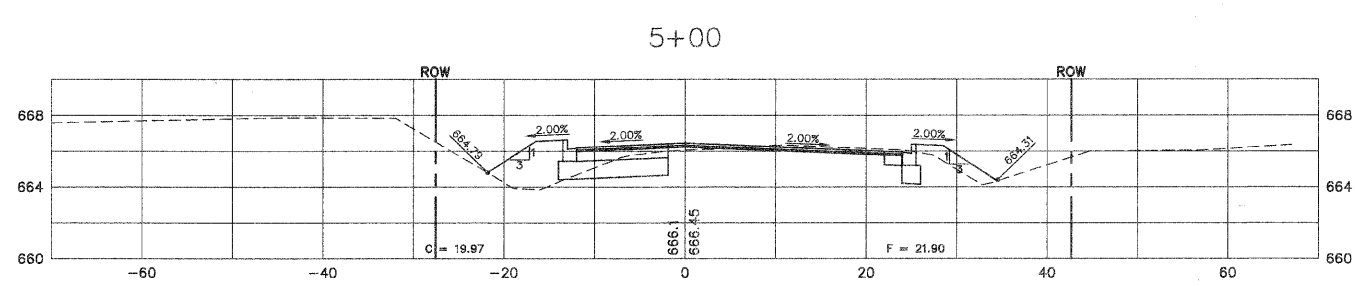
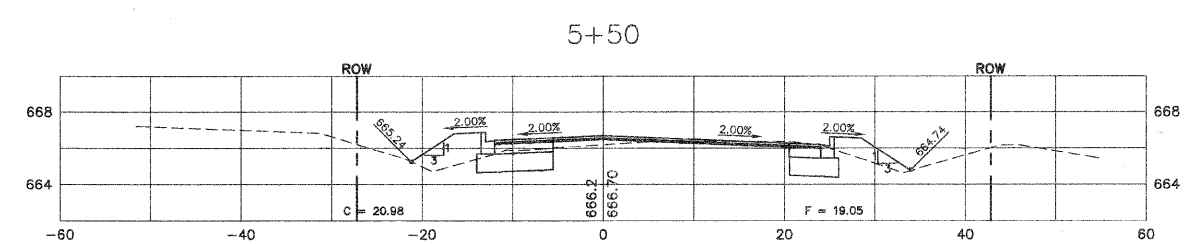
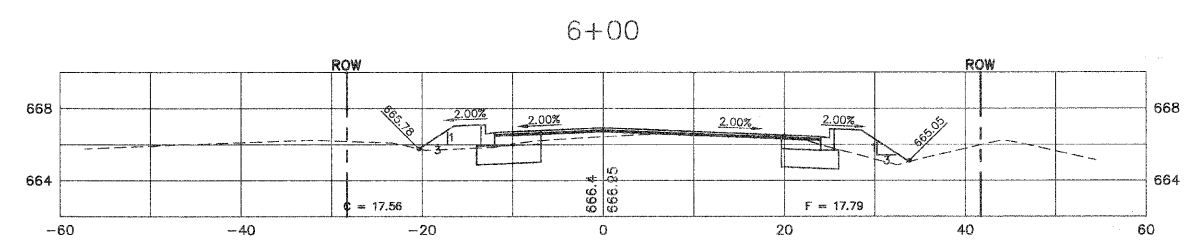
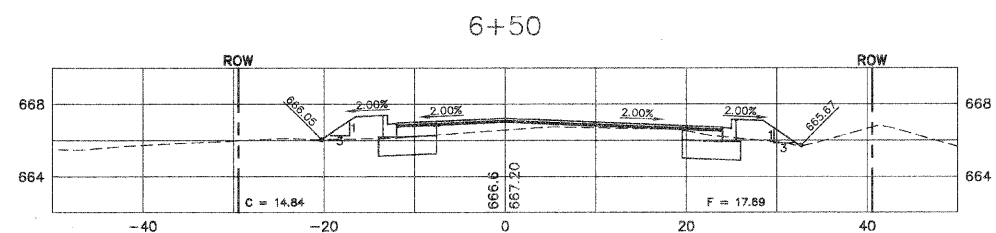


F.A.U. RTE.	SECTION	COUNTY	TOTAL SHEETS	SHEET NO.
1680	05-00038-00-PV	KANE/KENDALL	130	112
STA.		TO STA.		
FED. ROAD DIST. NO. ...		ILLINOIS	FED. AID PROJECT	

PLAN	SURVEYED	DATE
NOTE BOOK NO.	PLOTTED	
	CHECKED	
	BY	
	DATE	

PROFILE	SURVEYED	DATE
NOTE BOOK NO.	PLOTTED	
	CHECKED	
	BY	
	DATE	

Plotlet: June 26, 2008 @ 8:44 AM By: Kris Pung - Tab: 112 Section: 22-34



SCALE:  
HORIZONTAL 1" = 10'  
VERTICAL 1" = 5'

REVISIONS	
NAME	DATE

ILLINOIS DEPARTMENT OF TRANSPORTATION

## HORSEMEN TRAIL CROSS SECTIONS

SCALE: DATE: 03-26-09

DRAWN BY: KKP  
CHECKED BY: TVW

P:\H:\3056PRO\100705\DWG\DWG\_FINAL\_ENG\100705-SSC\_HORSEMEN

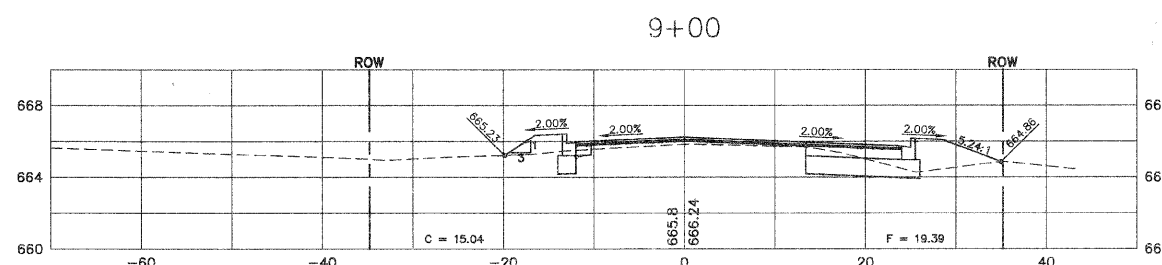
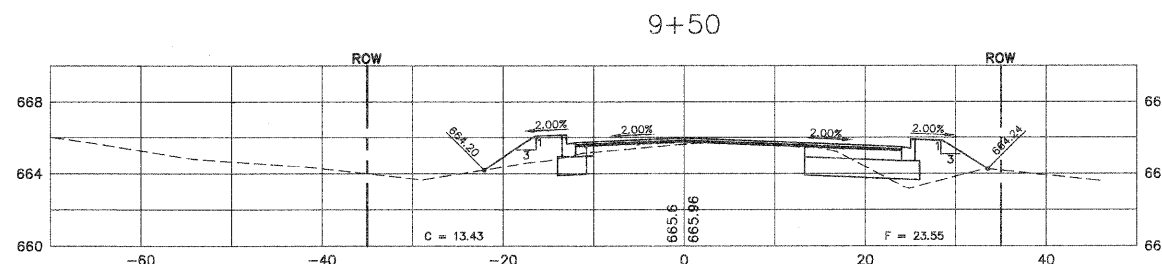
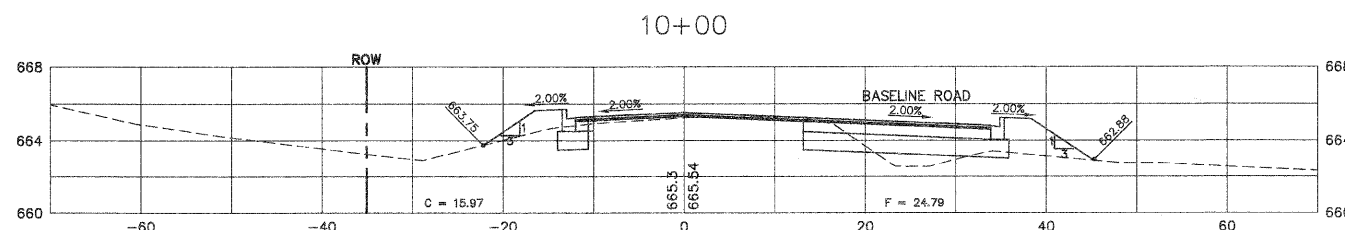
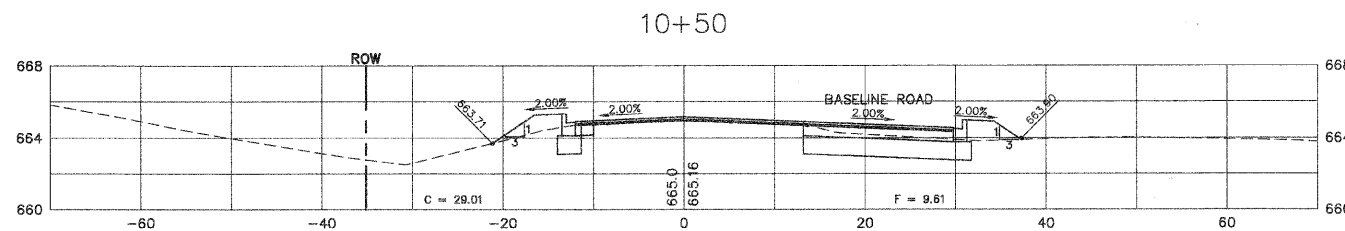




F.A.U. RTE.	SECTION	COUNTY	TOTAL SHEETS	SHEET NO.
1680	05-00038-00-PV	KANE/KENDALL	130	114
STA.		TO STA.		
FED. ROAD DIST. NO. _		ILLINOIS	FED. AID PROJECT	

PLAN	SURVEYED	DATE
NOTE BOOK NO.	PLOTTED	
	CHECKED	
	BY	
	DATE	

PROFILE	SURVEYED	DATE
NOTE BOOK NO.	PLOTTED	
	CHECKED	
	BY	
	DATE	



SCALE:  
 HORIZONTAL 1" = 10'  
 VERTICAL 1" = 5'

REVISIONS	
NAME	DATE

ILLINOIS DEPARTMENT OF TRANSPORTATION

# HORSEMEN TRAIL CROSS SECTIONS

SCALE: DRAWN BY: KKP  
 DATE: 03-26-09 CHECKED BY: TVW





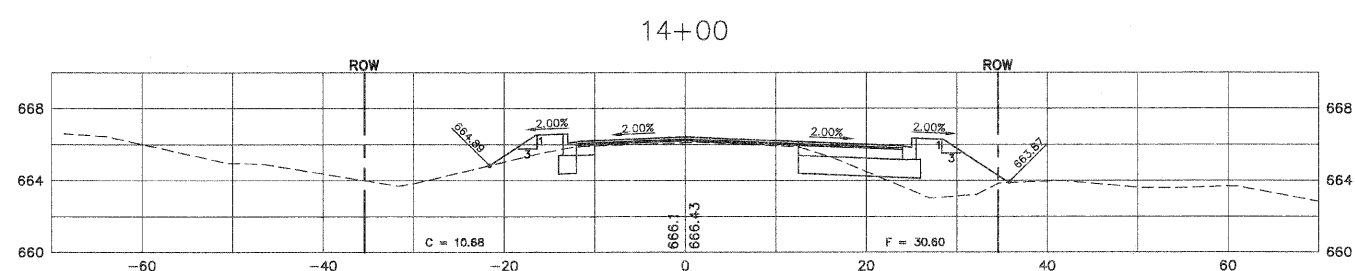
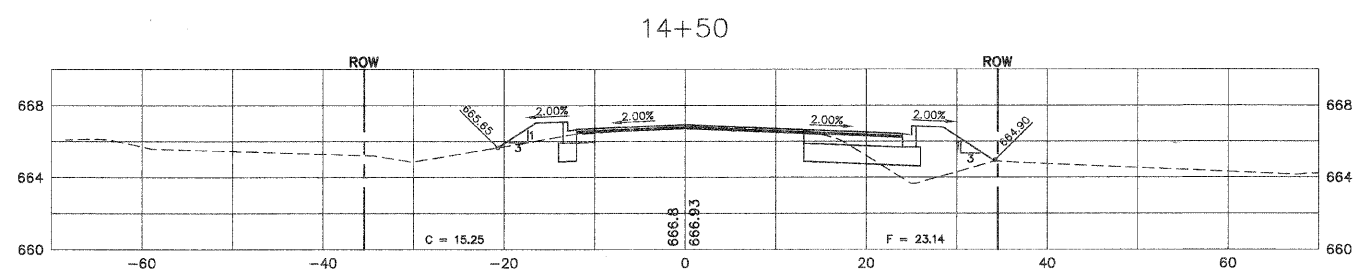
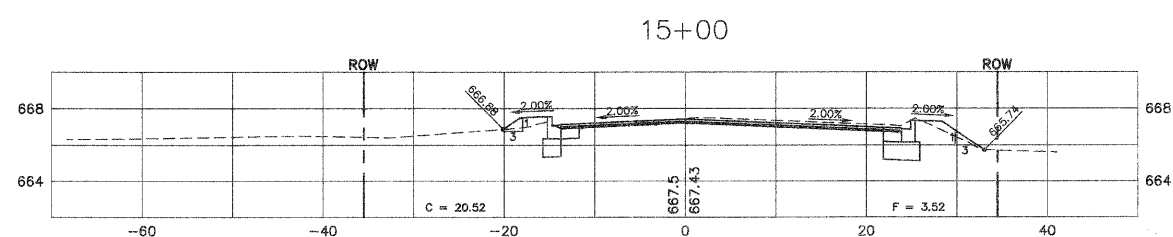
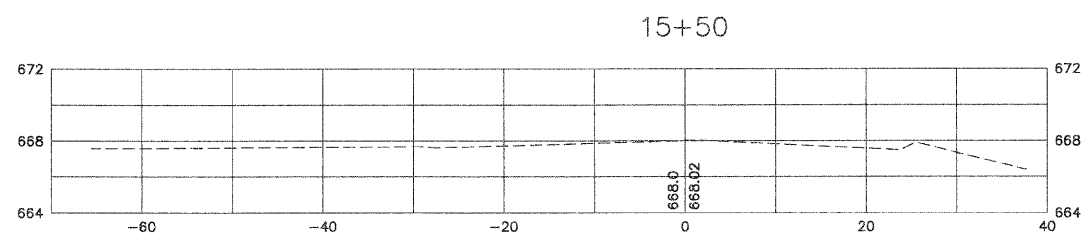




F.A.U. RTE.	SECTION	COUNTY	TOTAL SHEETS	SHEET NO.
1680	05-00038-00-PV	KANE/KENDALL	130	117
STA.		TO STA.		
FED. ROAD DIST. NO. -		ILLINOIS	FED. AID PROJECT	

PLAN	SURVEYED	DATE
NOTE BOOK NO.	PLOTTED	
	CHECKED	
	BY	
	DATE	

PROFILE	SURVEYED	DATE
NOTE BOOK NO.	PLOTTED	
	CHECKED	
	BY	
	DATE	



SCALE:  
HORIZONTAL 1" = 10'  
VERTICAL 1" = 5'

REVISIONS	
NAME	DATE

ILLINOIS DEPARTMENT OF TRANSPORTATION

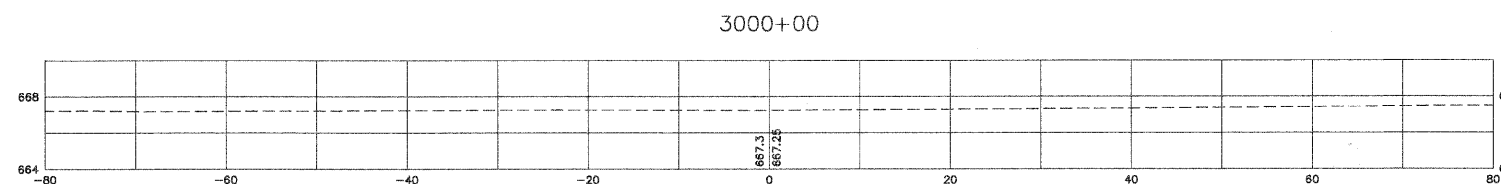
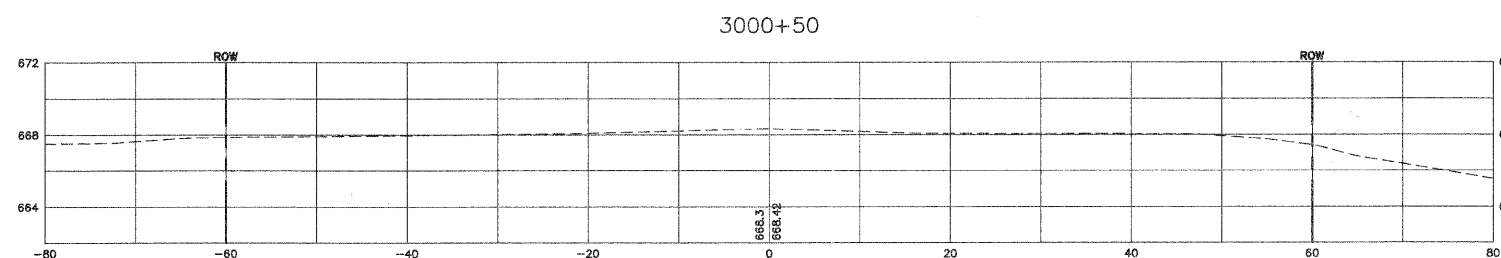
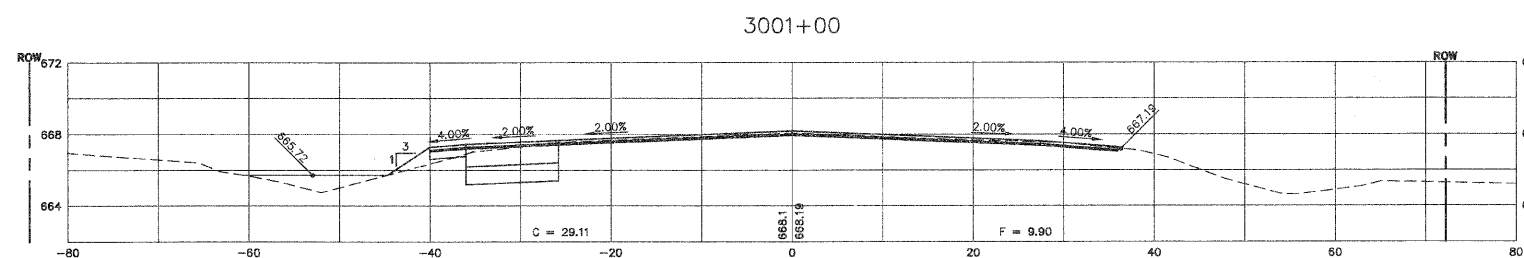
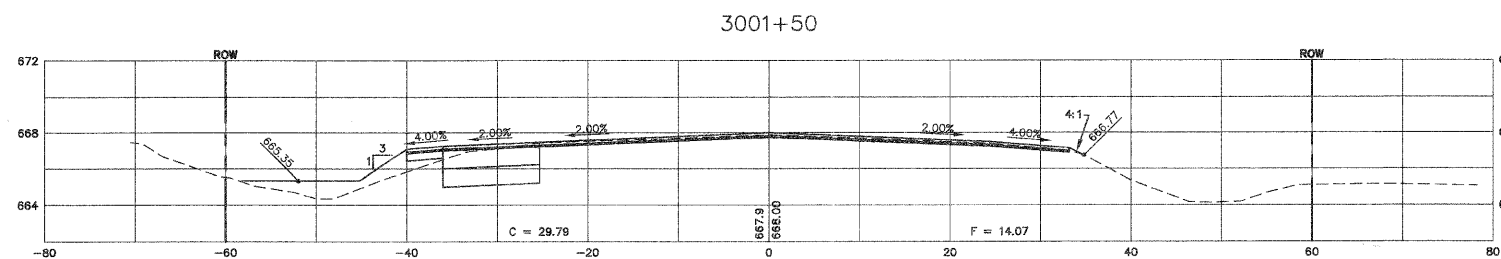
# HORSEMEN TRAIL CROSS SECTIONS

SCALE: DRAWN BY: KKP  
DATE: 03-26-09 CHECKED BY: TVW



F.A.U. RITE.	SECTION	COUNTY	TOTAL SHEETS	SHEET NO.
1680	05-00038-00-PV	KANE/KENDALL	130	118
STA.		TO STA.		
FED. ROAD DIST. NO. -		ILLINOIS	FED. AID PROJECT	

PLAN	SURVEYED	DATE
NOTE BOOK NO.	PLOTTED	
	CHECKED	
	BY	
	DATE	



SCALE:  
 HORIZONTAL 1" = 10'  
 VERTICAL 1" = 5'

PROFILE	SURVEYED	DATE
NOTE BOOK NO.	PLOTTED	
	CHECKED	
	BY	
	DATE	

REVISIONS	
NAME	DATE

ILLINOIS DEPARTMENT OF TRANSPORTATION

## CATERPILLAR DRIVE CROSS SECTIONS

SCALE: DATE: 03-26-09

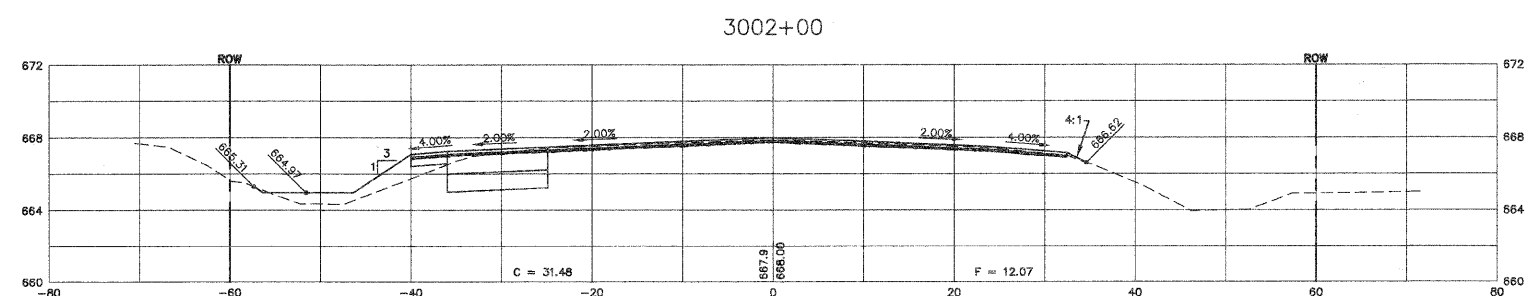
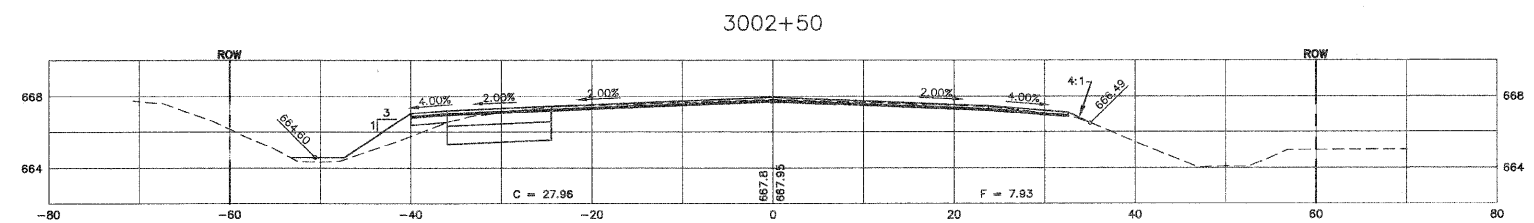
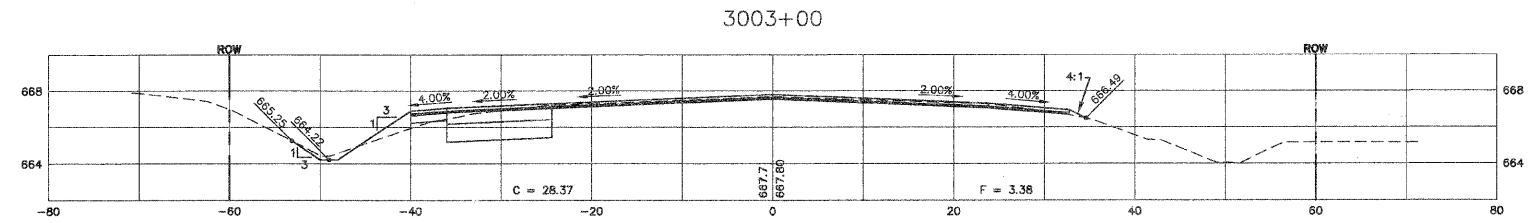
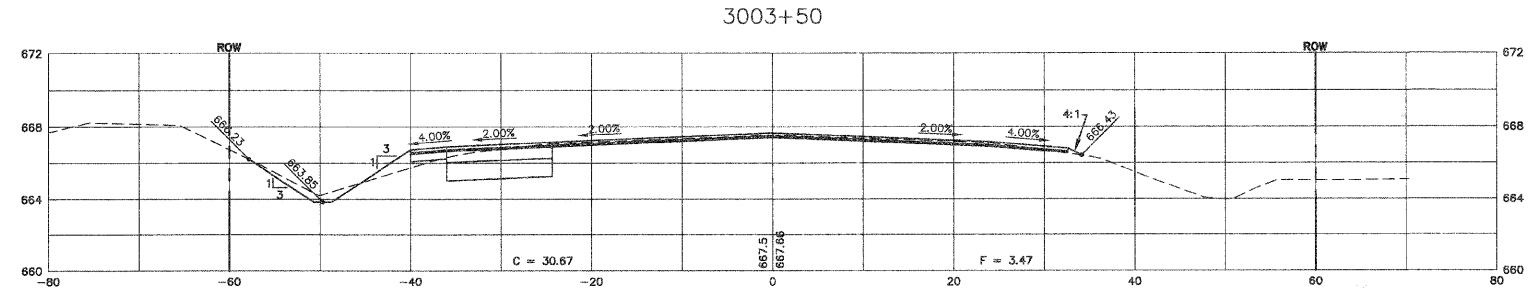
DRAWN BY: KKP  
CHECKED BY: TVW



F.A.U. RTE.	SECTION	COUNTY	TOTAL SHEETS	SHEET NO.
1680	05-00038-00-PV	KANE/KENDALL	130	119
STA.		TO STA.		
FED. ROAD DIST. NO. _		ILLINOIS	FED. AID PROJECT	

PLAN	SURVEYED	DATE
NOTE BOOK NO.	PLOTTED	
	CHECKED	
	BY	
	DATE	

PROFILE	SURVEYED	DATE
NOTE BOOK NO.	PLOTTED	
	CHECKED	
	BY	
	DATE	



SCALE:  
HORIZONTAL 1" = 10'  
VERTICAL 1" = 5'

REVISIONS	
NAME	DATE

ILLINOIS DEPARTMENT OF TRANSPORTATION

## CATERPILLAR DRIVE CROSS SECTIONS

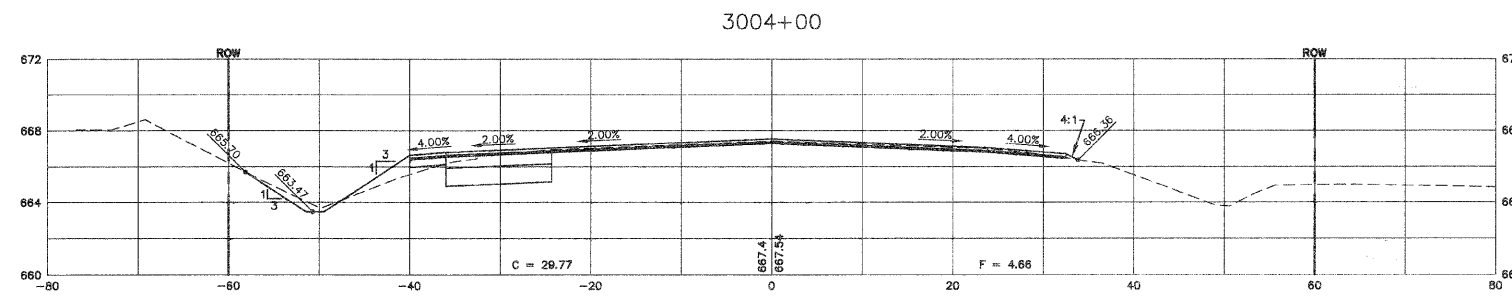
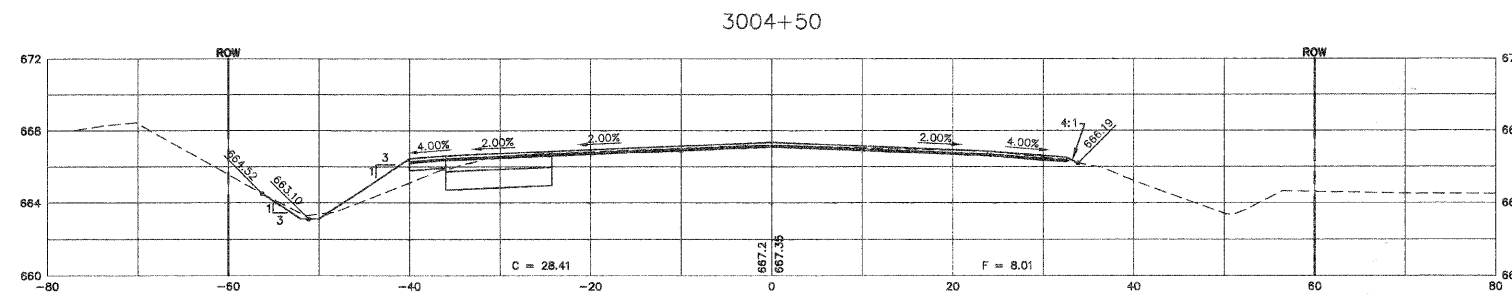
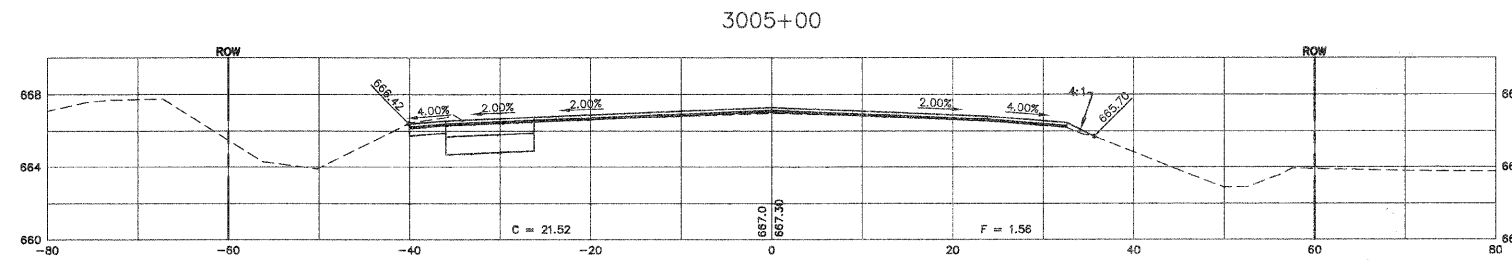
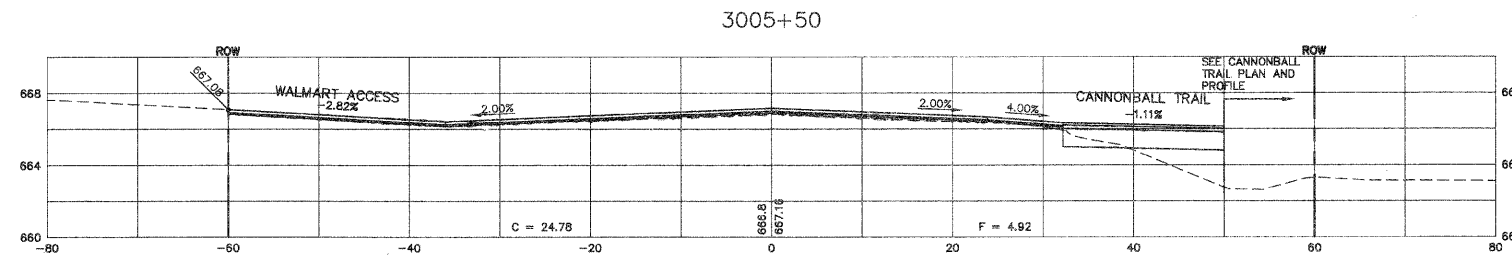
SCALE: DATE: 03-26-09

DRAWN BY: KKP  
CHECKED BY: TVW



F.A.U. RTE.	SECTION	COUNTY	TOTAL SHEETS	SHEET NO.
1680	05-00038-00-PV	KANE/KENDALL	130	120
STA.		TO STA.		
FED. ROAD DIST. NO. _		ILLINOIS	FED. AID PROJECT	

PLAN	SURVEYED	DATE
NOTE BOOK NO.	PLOTTED	BY
	CHECKED	
	BY	
	FILE NAME	



SCALE:  
 HORIZONTAL 1" = 10'  
 VERTICAL 1" = 5'

PROFILE	SURVEYED	DATE
NOTE BOOK NO.	PLOTTED	BY
	CHECKED	
	BY	
	FILE NAME	

REVISIONS	
NAME	DATE

ILLINOIS DEPARTMENT OF TRANSPORTATION

## CATERPILLAR DRIVE CROSS SECTIONS

SCALE: DATE: 03-26-09

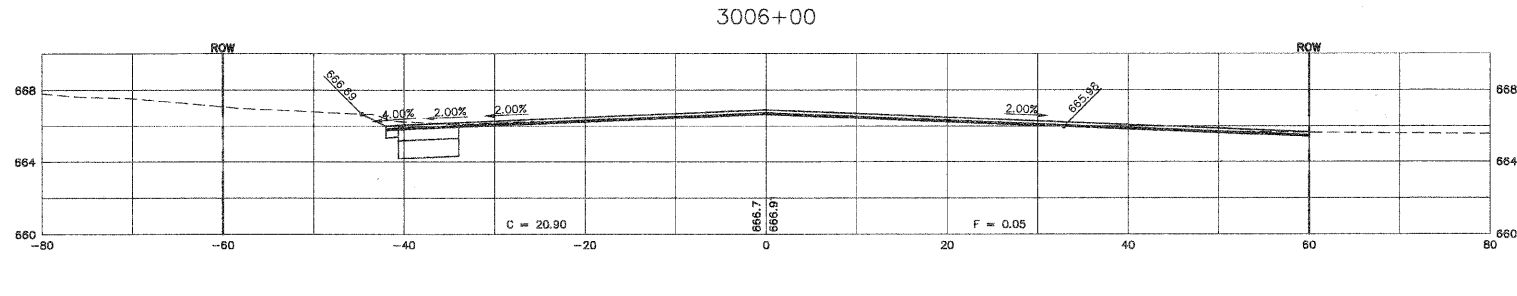
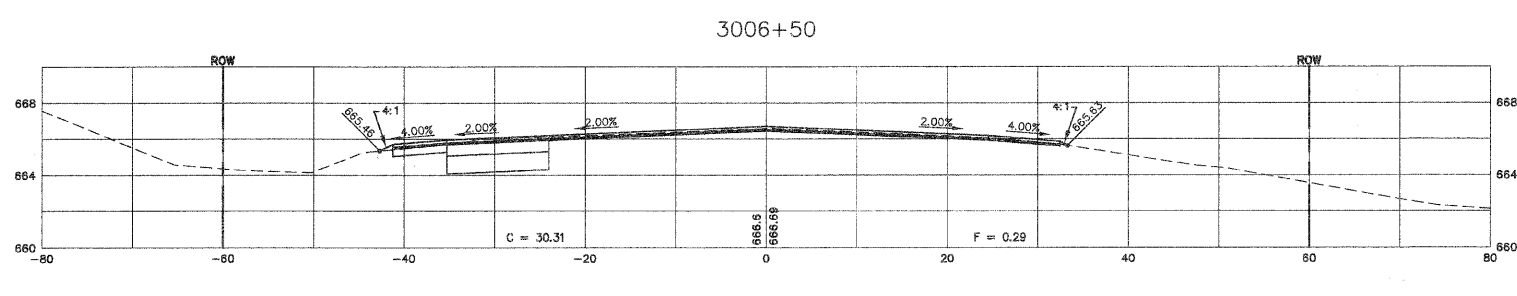
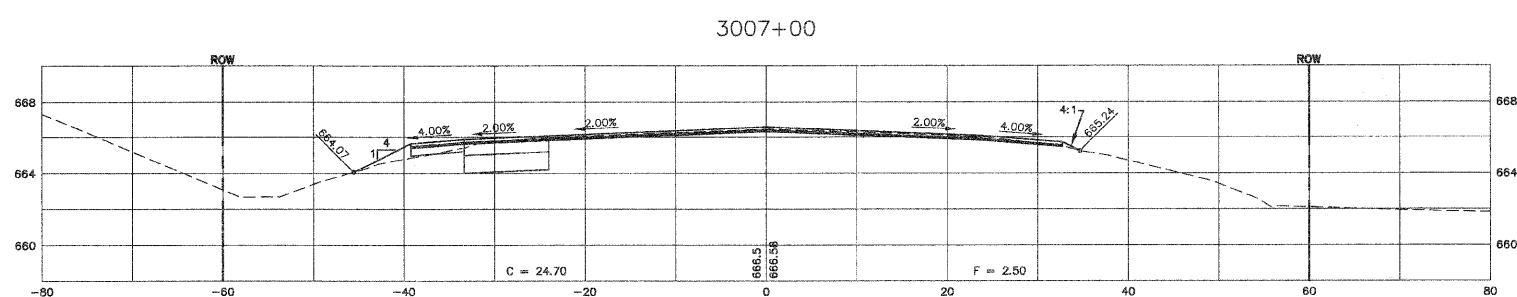
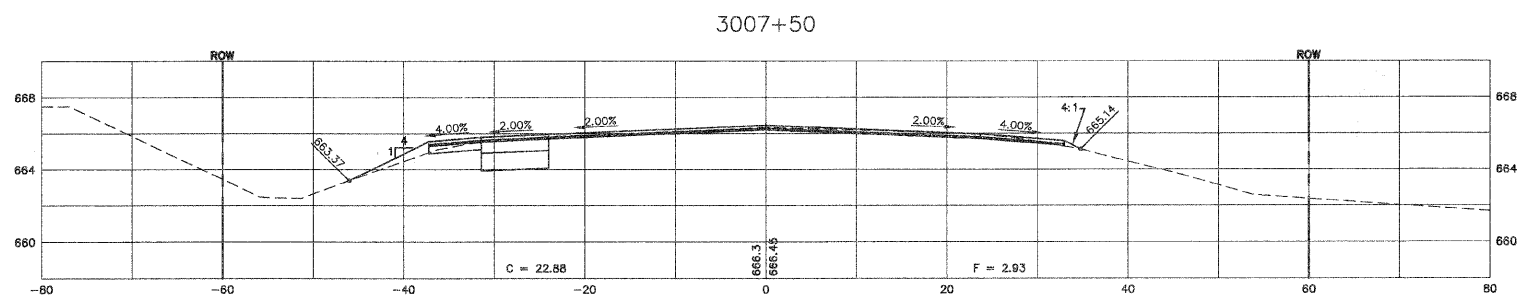
DRAWN BY: KKP  
CHECKED BY: TVW



F.A.U. RTE.	SECTION	COUNTY	TOTAL SHEETS	SHEET NO.
1680	05-00038-00-PV	KANE/KENDALL	130	121
STA.		TO STA.		
FED. ROAD DIST. NO. -		ILLINOIS	FED. AID PROJECT	

PLAN	SURVEYED	DATE
NOTE BOOK NO.	PLOTTED	
	CHECKED	
	BY	
	DATE	

PROFILE	SURVEYED	DATE
NOTE BOOK NO.	PLOTTED	
	CHECKED	
	BY	
	DATE	



SCALE:  
HORIZONTAL 1" = 10'  
VERTICAL 1" = 5'

REVISIONS	
NAME	DATE

ILLINOIS DEPARTMENT OF TRANSPORTATION

## CATERPILLAR DRIVE CROSS SECTIONS

SCALE: DATE: 03-26-09

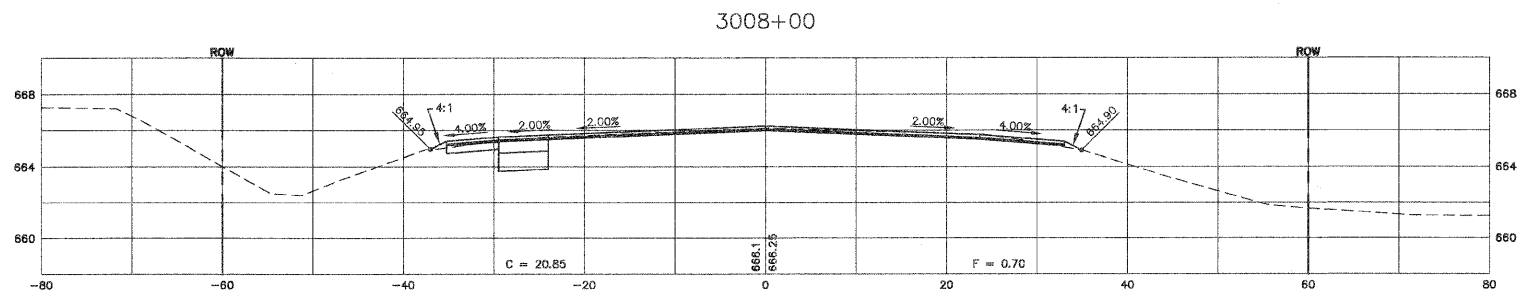
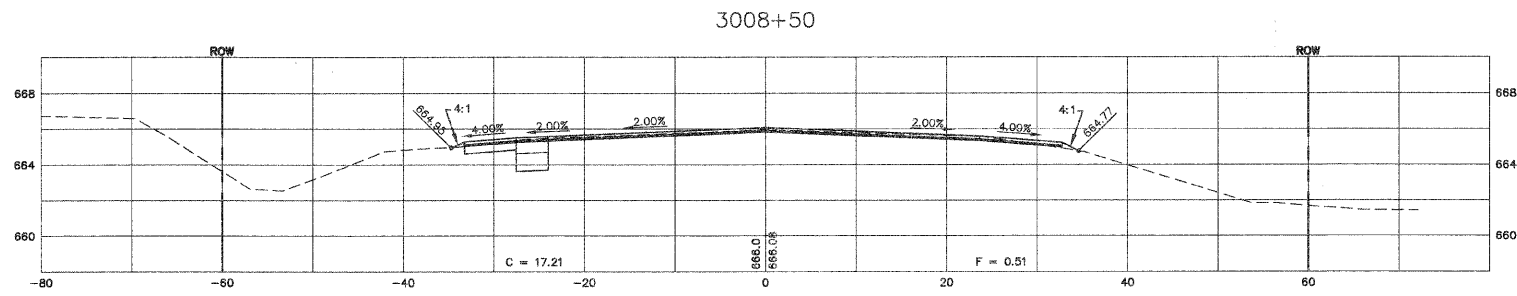
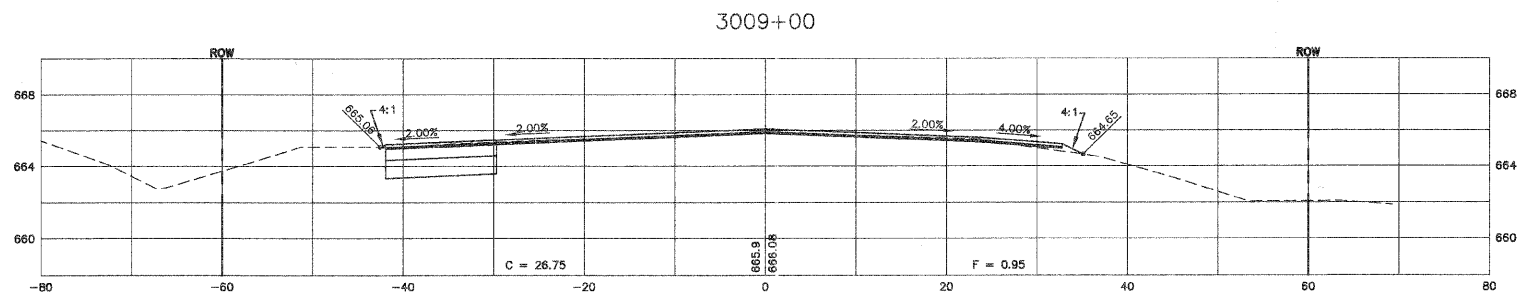
DRAWN BY: KKP  
CHECKED BY: TVW



F.A.U. RTE.	SECTION	COUNTY	TOTAL SHEETS	SHEET NO.
1680	05-00038-00-PV	KANE/KENDALL	130	122
STA.		TO STA.		
FED. ROAD DIST. NO. -		ILLINOIS	FED. AID PROJECT	

PLAN	SURVEYED	DATE
NOTE BOOK NO.	PLOTTED	BY
	CHECKED	
	BY	
	DATE	

PROFILE	SURVEYED	DATE
NOTE BOOK NO.	PLOTTED	BY
	CHECKED	
	BY	
	DATE	



SCALE:  
HORIZONTAL 1" = 10'  
VERTICAL 1" = 5'

REVISIONS	
NAME	DATE

ILLINOIS DEPARTMENT OF TRANSPORTATION

## CATERPILLAR DRIVE CROSS SECTIONS

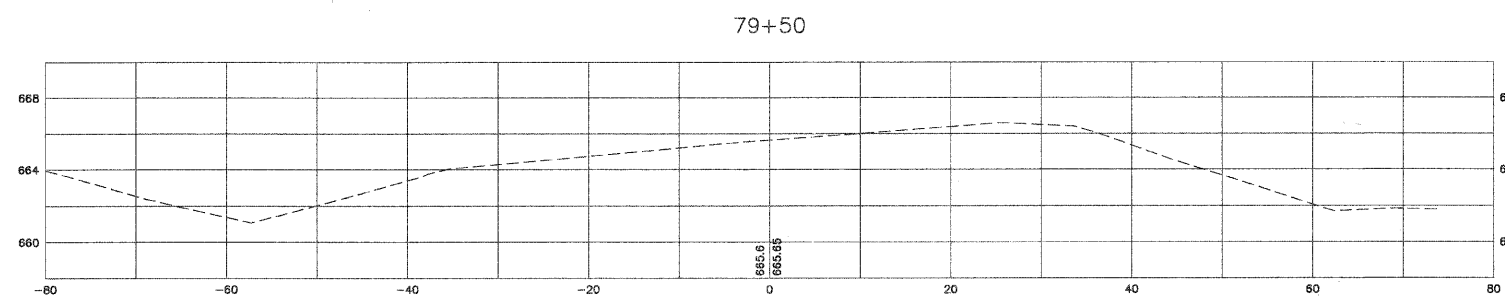
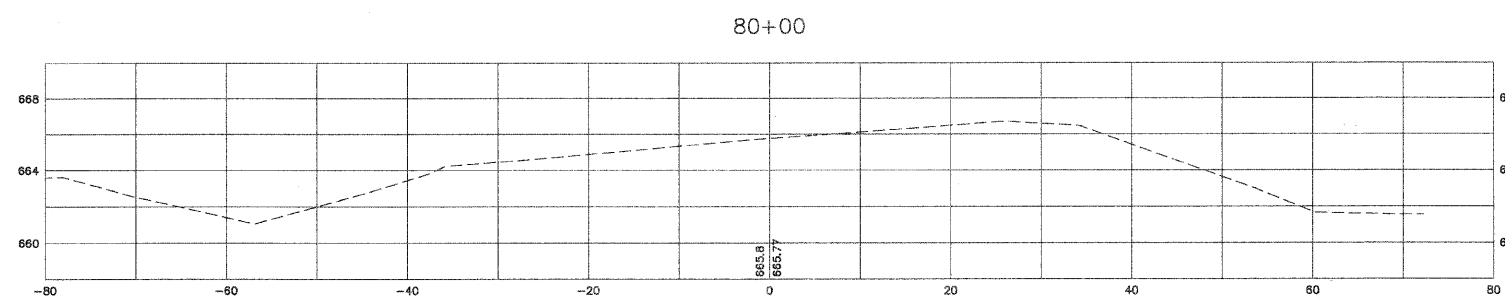
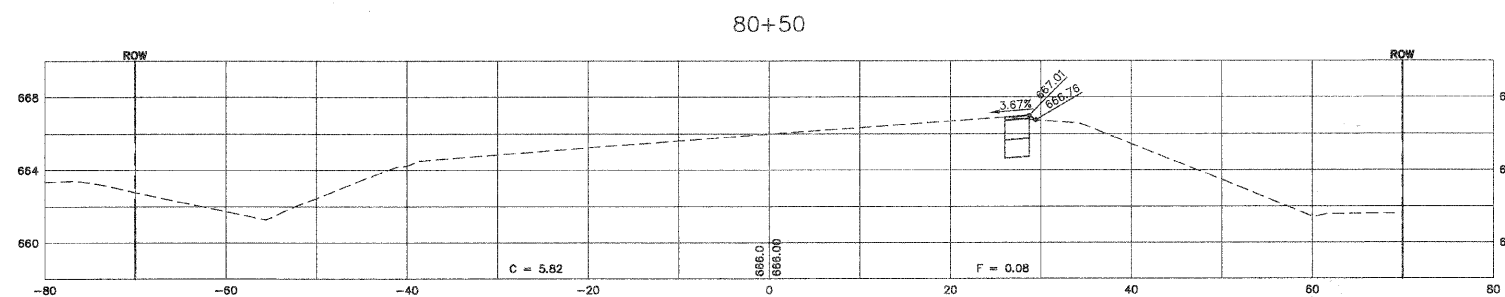
SCALE: \_\_\_\_\_ DRAWN BY: KKP  
DATE: 03-26-09 CHECKED BY: TVW





F.A.U. RTE.	SECTION	COUNTY	TOTAL SHEETS	SHEET NO.
1680	05-00038-00-PV	KANE/KENDALL	130	124
STA.		TO STA.		
FED. ROAD DIST. NO. -		ILLINOIS	FED. AID PROJECT	

PLAN	SURVEYED	BY	DATE
NOTE BOOK NO.	PLOTTED		
	CHECKED		
	BY		
	DATE		
	CADD FILE NAME		



PROFILE	SURVEYED	BY	DATE
NOTE BOOK NO.	PLOTTED		
	CHECKED		
	BY		
	DATE		
	STRUCTURE NOTATIONS CHKD		

SCALE:  
 HORIZONTAL 1" = 10'  
 VERTICAL 1" = 5'

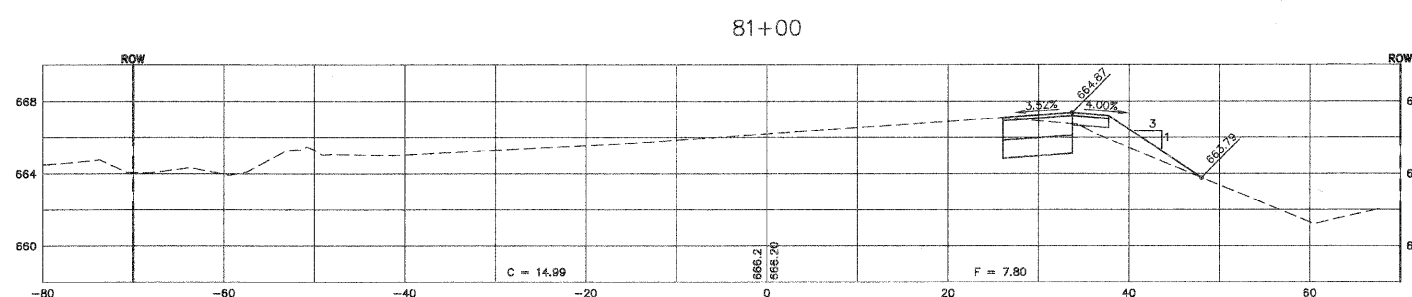
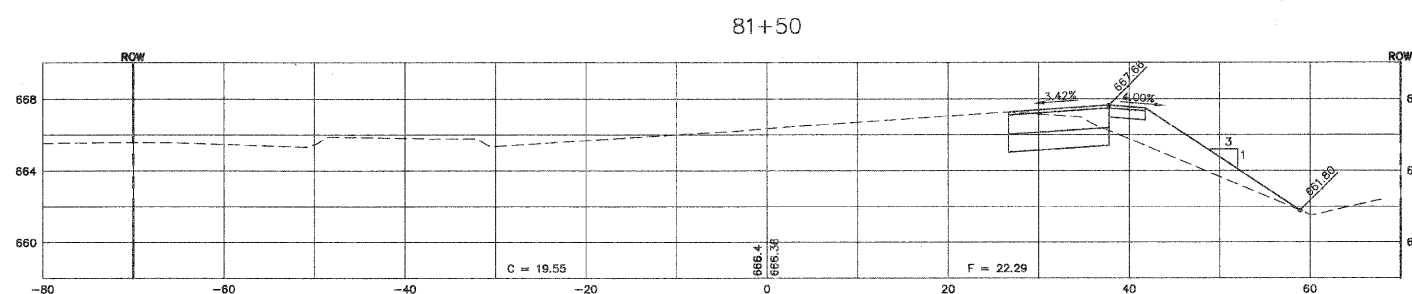
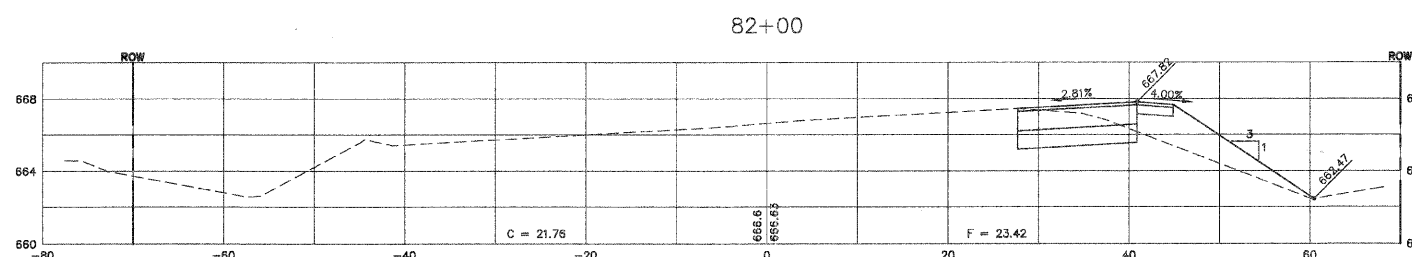
REVISIONS		ILLINOIS DEPARTMENT OF TRANSPORTATION	
NAME	DATE	<h1>ORCHARD ROAD CROSS SECTIONS</h1>	
SCALE:		DRAWN BY: KKP	
DATE: 03-26-09		CHECKED BY: TWV	





F.A.U. RTE.	SECTION	COUNTY	TOTAL SHEETS	SHEET NO.
1680	05-00038-00-PV	KANE/KENDALL	130	125
STA.		TO STA.		
FED. ROAD DIST. NO. -		ILLINOIS	FED. AID PROJECT	

PLAN	SURVEYED	DATE
NOTE BOOK NO.	PLOTTED	
	CHECKED	
	BY	
	DATE	



SCALE:  
 HORIZONTAL 1" = 10'  
 VERTICAL 1" = 5'

PROFILE	SURVEYED	DATE
NOTE BOOK NO.	PLOTTED	
	CHECKED	
	BY	
	DATE	

REVISIONS	
NAME	DATE

ILLINOIS DEPARTMENT OF TRANSPORTATION

## ORCHARD ROAD CROSS SECTIONS

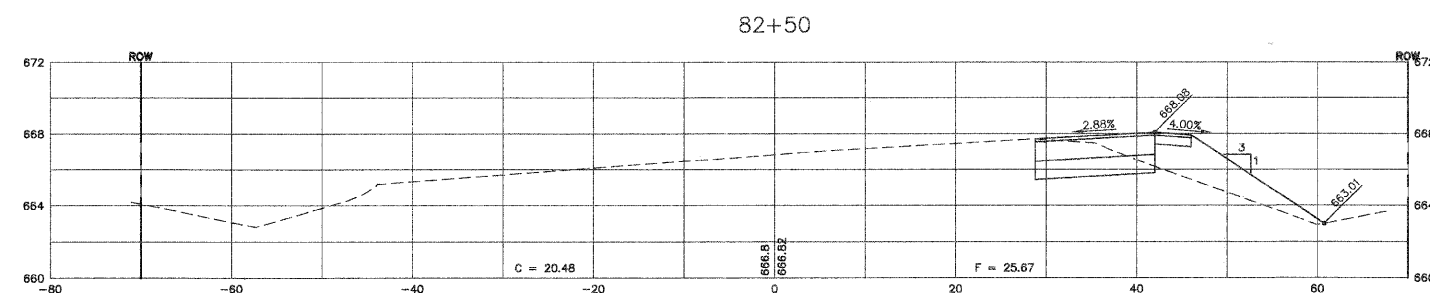
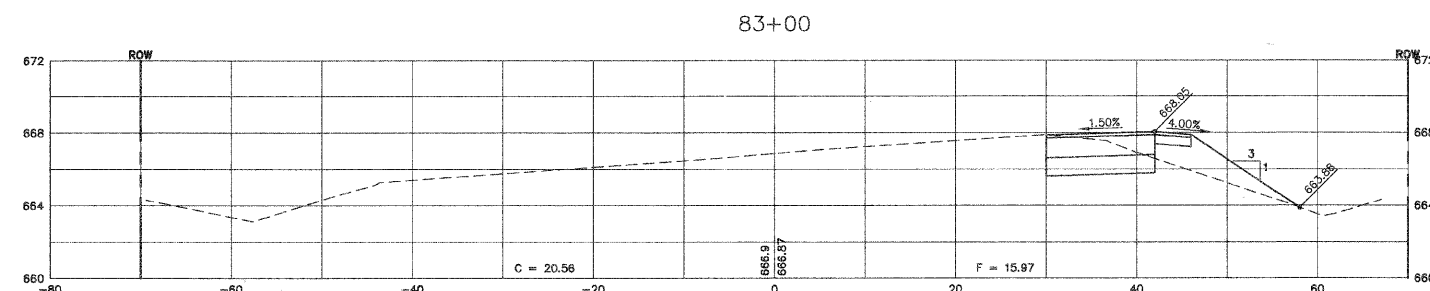
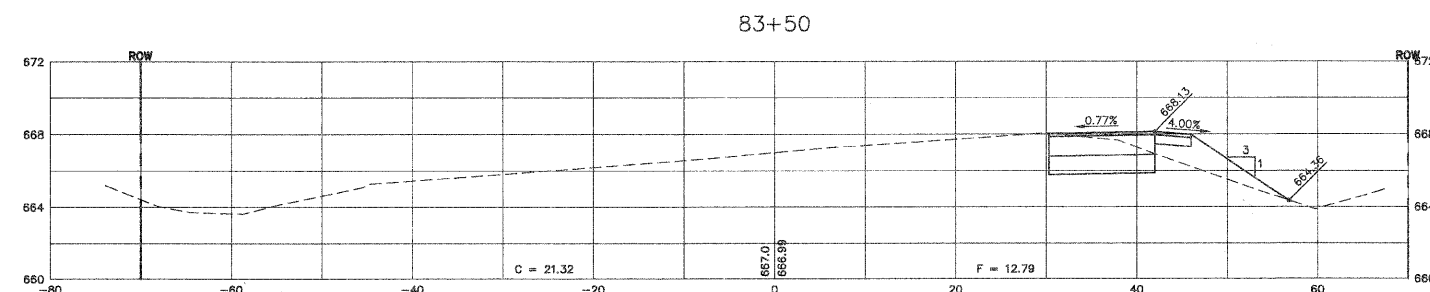
SCALE:                      DRAWN BY: KKP  
 DATE: 03-26-09              CHECKED BY: TVW



F.A.U. RTE.	SECTION	COUNTY	TOTAL SHEETS	SHEET NO.
1680	05-00038-00-PV	KANE/KENDALL	130	126
STA.		TO STA.		
FED. ROAD DIST. NO. _		ILLINOIS	FED. AID PROJECT	

PLAN	SURVEYED	DATE
NOTE BOOK NO.	PLOTTED	BY
NO.	BY	
	DATE	

PROFILE	SURVEYED	DATE
NOTE BOOK NO.	PLOTTED	BY
NO.	BY	
	DATE	



SCALE:  
 HORIZONTAL 1" = 10'  
 VERTICAL 1" = 5'

REVISIONS	
NAME	DATE

ILLINOIS DEPARTMENT OF TRANSPORTATION

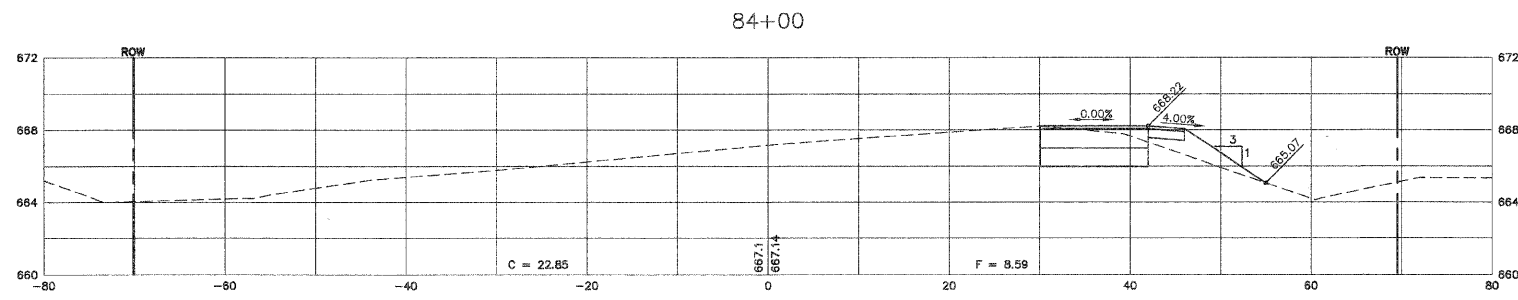
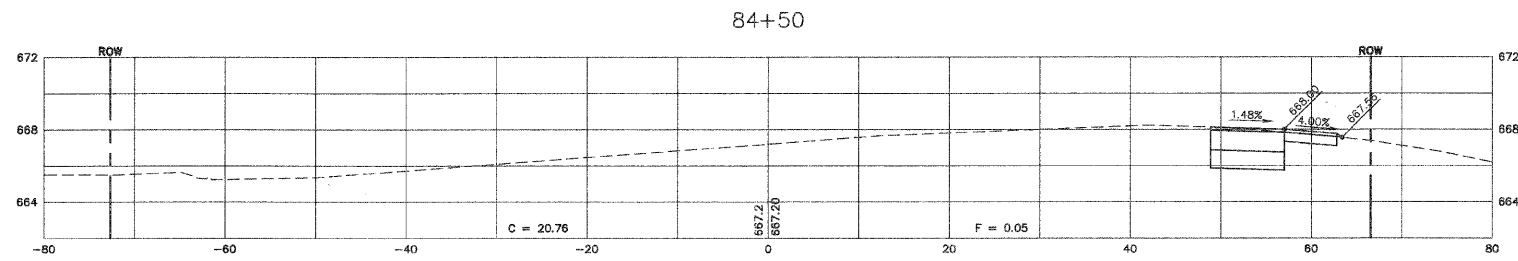
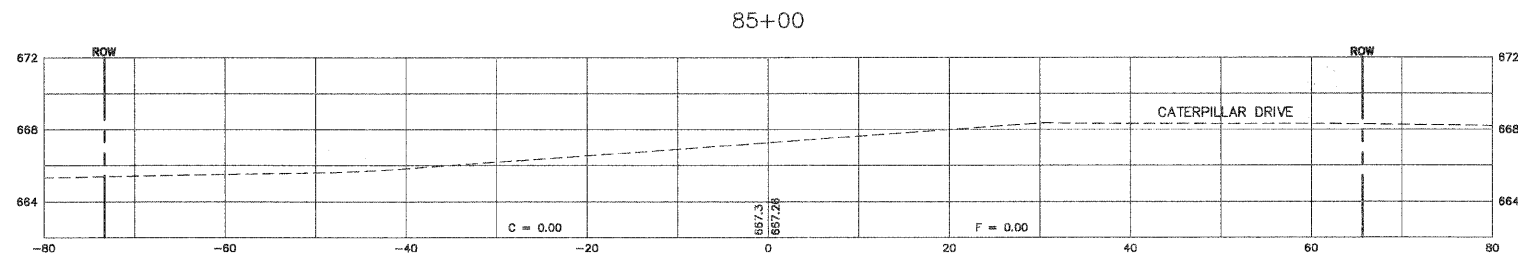
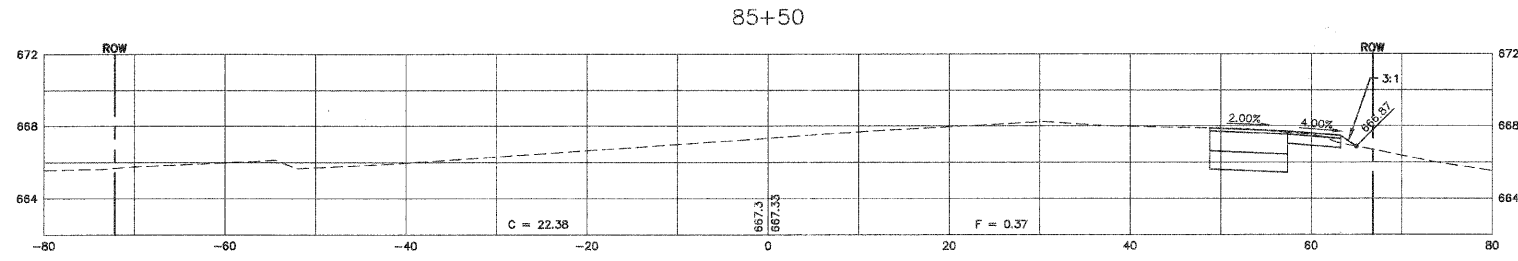
## ORCHARD ROAD CROSS SECTIONS

SCALE: DATE: 03-26-09 DRAWN BY: KKP CHECKED BY: TVW



F.A.U. RTE.	SECTION	COUNTY	TOTAL SHEETS	SHEET NO.
1680	05-00038-00-PV	KANE/KENDALL	130	127
STA.		TO STA.		
FED. ROAD DIST. NO. _		ILLINOIS	FED. AID PROJECT	

PLAN	SURVEYED	DATE
NOTE BOOK NO.	PLOTTED	
	CHECKED	
	BY	
	DATE	



PROFILE	SURVEYED	DATE
NOTE BOOK NO.	PLOTTED	
	CHECKED	
	BY	
	DATE	

SCALE:  
HORIZONTAL 1" = 10'  
VERTICAL 1" = 5'

REVISIONS	
NAME	DATE

ILLINOIS DEPARTMENT OF TRANSPORTATION

## ORCHARD ROAD CROSS SECTIONS

SCALE: DATE: 03-26-09

DRAWN BY: KKP  
CHECKED BY: TVW

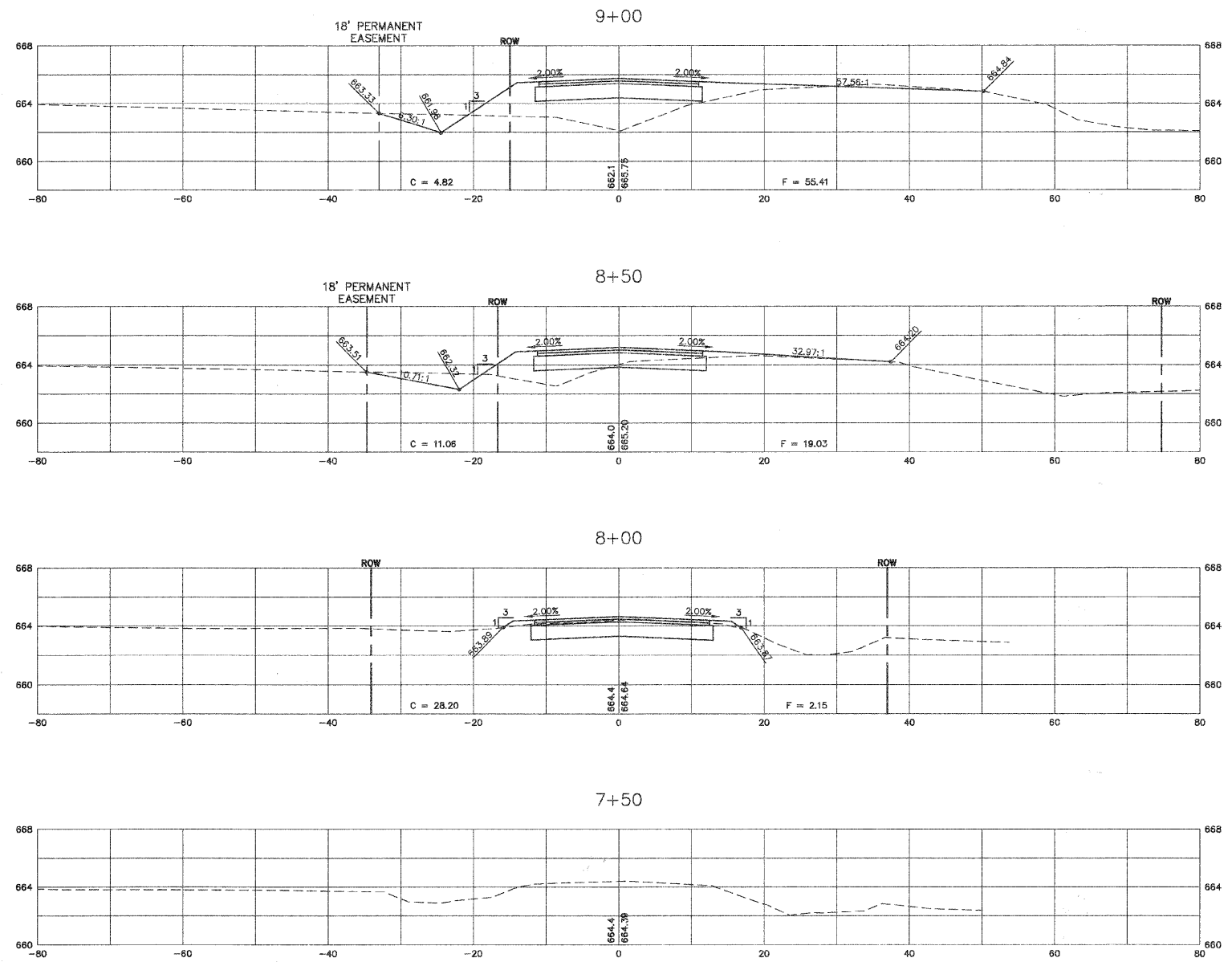




F.A.U. R.T.E.	SECTION	COUNTY	TOTAL SHEETS	SHEET NO.
1680	05-00038-00-PV	KANE/KENDALL	130	129
STA.		TO STA.		
FED. ROAD DIST. NO. -		ILLINOIS	FED. AID PROJECT	

PLAN	SURVEYED	DATE
NOTE BOOK NO.	PLOTTED	BY
	CHECKED	
	BY	
	DATE	

PROFILE	SURVEYED	DATE
NOTE BOOK NO.	PLOTTED	BY
	CHECKED	
	BY	
	DATE	



SCALE:  
 HORIZONTAL 1" = 10'  
 VERTICAL 1" = 5'

REVISIONS	
NAME	DATE

ILLINOIS DEPARTMENT OF TRANSPORTATION

## CANNONBALL TRAIL CROSS SECTIONS

SCALE: DATE: 03-26-09

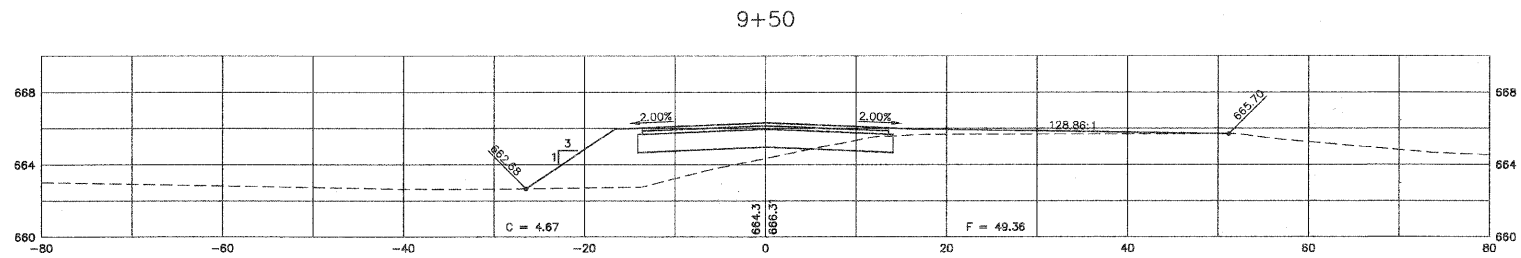
DRAWN BY: KKP  
 CHECKED BY: TVW



F.A.U. RTE.	SECTION	COUNTY	TOTAL SHEETS	SHEET NO.
1680	05-00038-00-PV	KANE/KENDALL	130	130
STA.		TO STA.		
FED. ROAD DIST. NO. _		ILLINOIS	FED. AID PROJECT	

PLAN	SURVEYED	DATE
NOTE BOOK NO.	PLOTTED	BY
	RT. OF WAY CHECKED	
	CADD FILE NAME	

PROFILE	SURVEYED	DATE
NOTE BOOK NO.	PLOTTED	BY
	RT. OF WAY CHECKED	
	STRUCTURE NOTATIONS CHKD	



SCALE:  
 HORIZONTAL 1" = 10'  
 VERTICAL 1" = 5'

REVISIONS	
NAME	DATE

ILLINOIS DEPARTMENT OF TRANSPORTATION

## CANNONBALL TRAIL CROSS SECTIONS

SCALE: DRAWN BY: KKP

DATE: 03-26-09 CHECKED BY: TVW