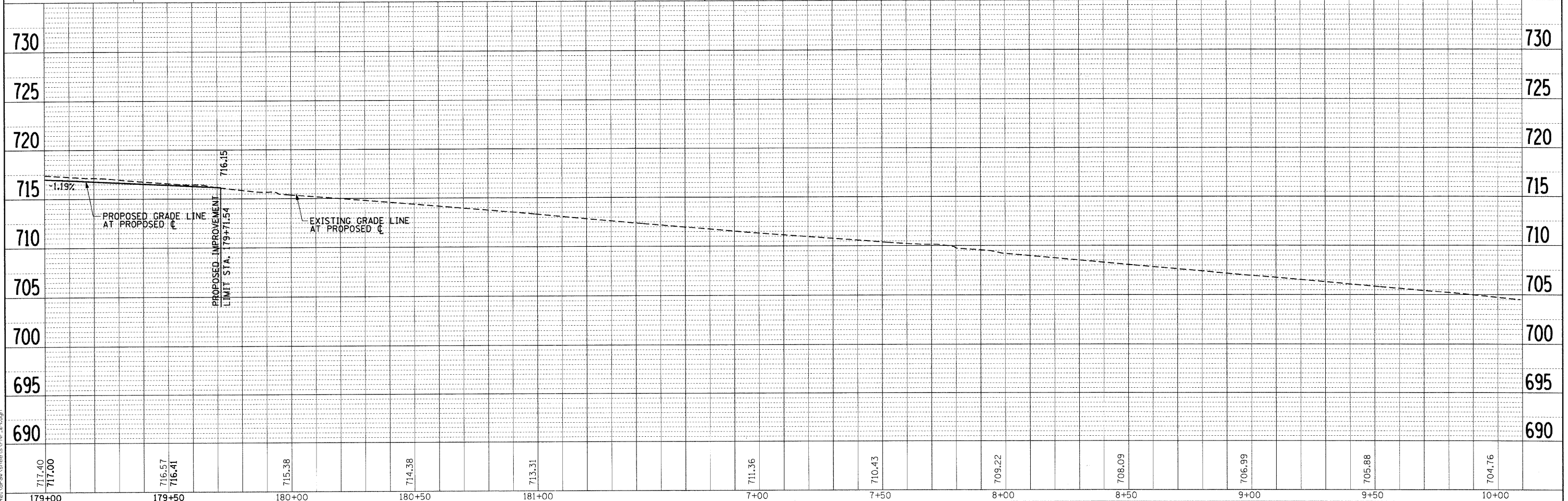
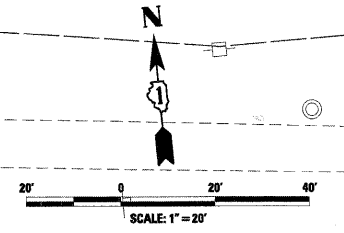
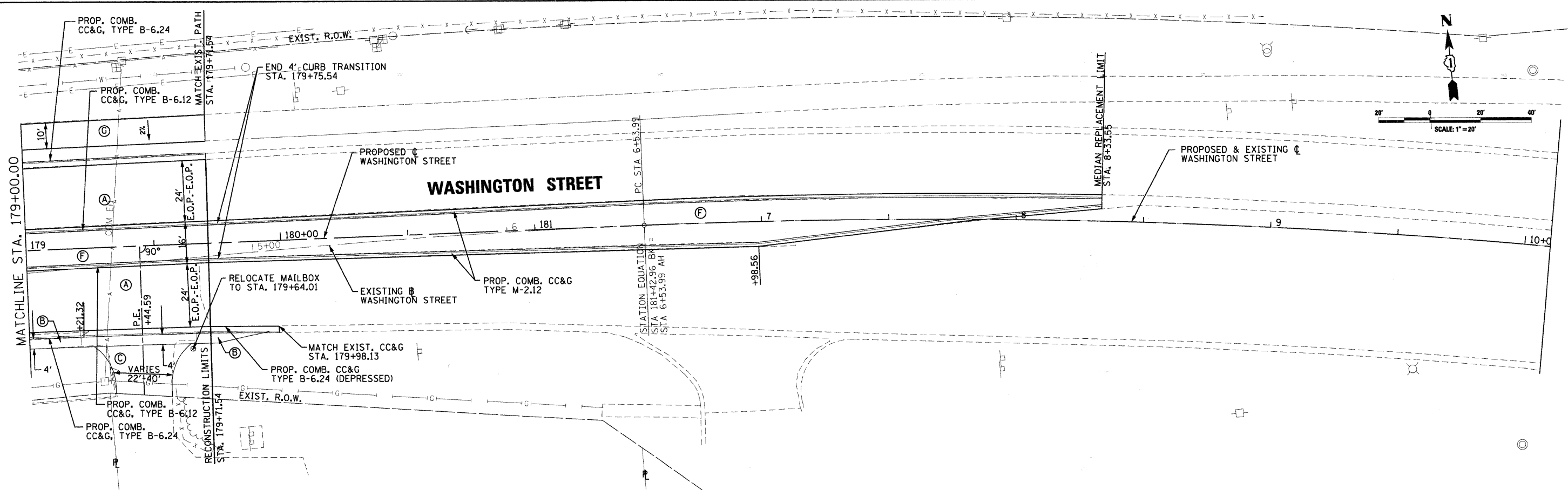


PLAN	SURVEYED	BY	DATE
	ALIGNED		
	NOTED		
	FILE NAME		

PROFILE	SURVEYED	BY	DATE
	GRADES CHECKED		
	B.M. NOTED		
	STRUCTURE NOTATIONS		

FILE NAME = I:\bakco\0822401\Drawn\Sheets\PNP\_08.dgn



<b>CMT</b> CRAWFORD, MURPHY & TILLY, INC. CONSULTING ENGINEERS License No. 184-000613	USER NAME = Steve Prange DESIGNED - SJP DRAWN - SJP CHECKED - KDN DATE - 05/29/09	REVISED - REVISED - REVISED - REVISED -	<b>Lake County</b> Division of Transportation	<b>PROPOSED ROADWAY PLAN &amp; PROFILE</b> SCALE: 20'=1"    SHEET NO. 9 OF 10 SHEETS    STA. 179+00 TO STA. 10+10		F.A. RTE. 1016    SECTION 02-0010-12-WR    COUNTY LAKE    TOTAL SHEETS 206    SHEET NO. 65 CONTRACT NO. 63209
	FEDERAL ROAD DIST. NO. 1    ILLINOIS FED. AID PROJECT					