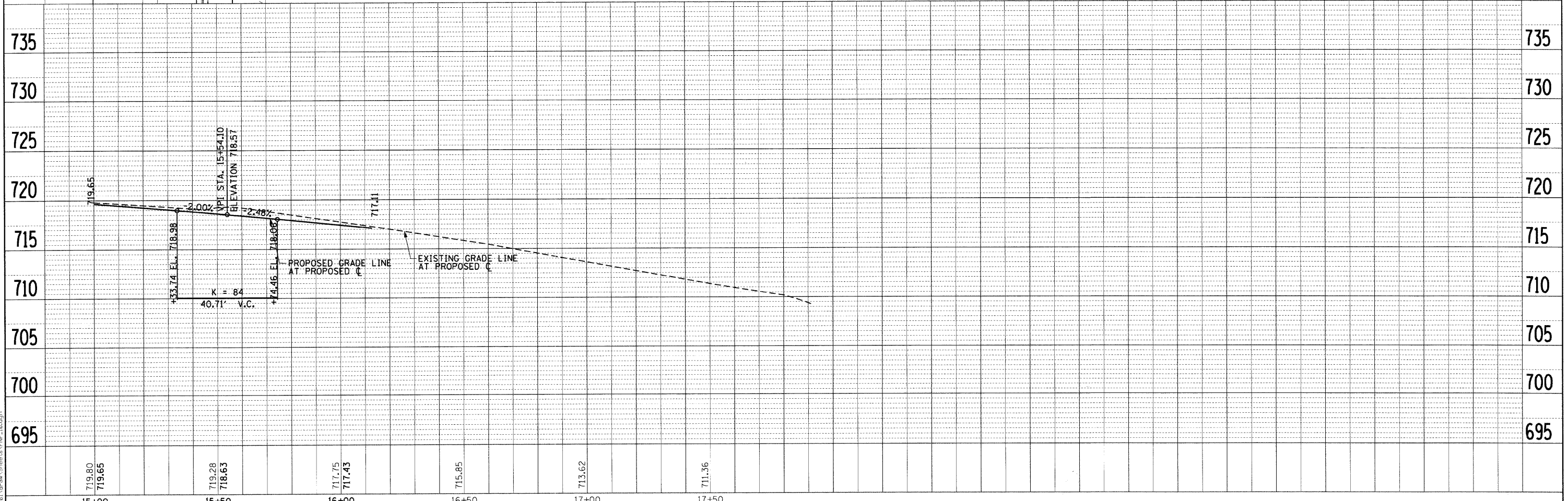
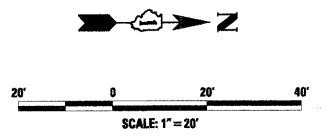
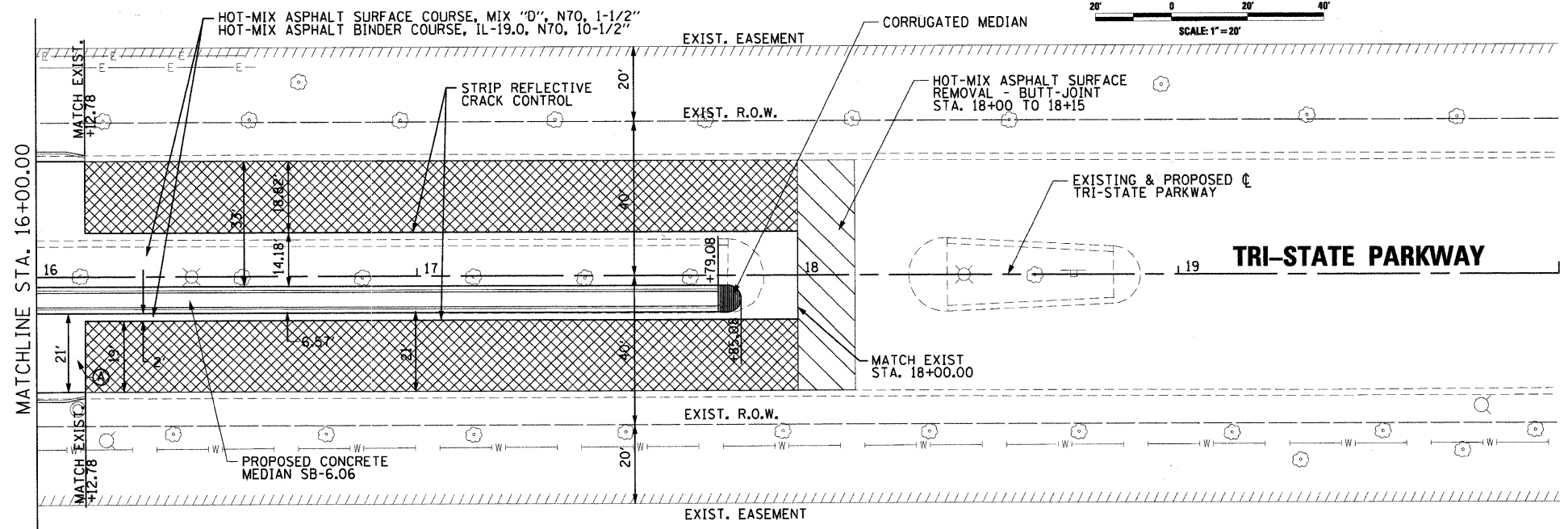
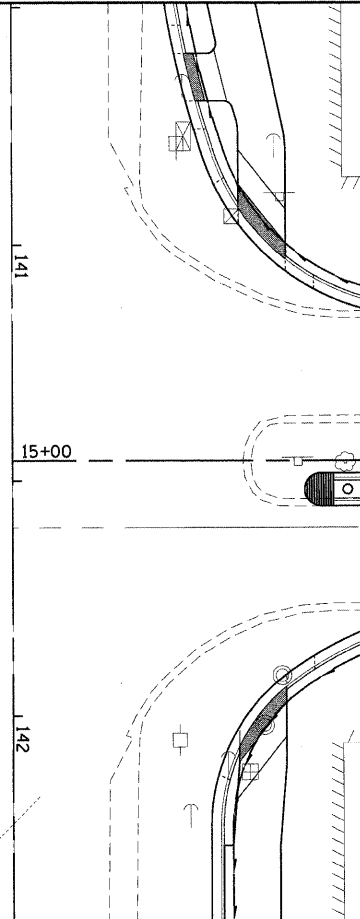


PLAN
 SURVEYED
 SLOTTED
 ALIGNED
 CHECKED
 NOTE BOOK
 NO. FILE NAME

PROFILE
 SURVEYED
 GRADES
 CHECKED
 NOTE BOOK
 NO. STRUCTURE NOTATIONS CHNO

FILE NAME = J:\Lakeco\0822401\Draw\Sheets\FWP_10.dgn

WASHINGTON STREET




STATION	ELEVATION
15+00	719.80
15+00	719.65
15+28	719.28
15+50	718.63
16+00	717.75
16+00	717.43
16+50	715.85
17+00	713.62
17+50	711.36

CMT
 CRAWFORD, MURPHY & TILLY, INC.
 CONSULTING ENGINEERS
 License No. 184-000613

USER NAME = Steve Prange
 DESIGNED - SJP
 DRAWN - SJP
 CHECKED - KDN
 DATE - 05/29/09

REVISED -
 REVISED -
 REVISED -
 REVISED -



PROPOSED ROADWAY PLAN & PROFILE
 SCALE: 20'-1" SHEET NO. 10 OF 10 SHEETS STA. 16+00 TO STA. 20+00

F.A. RTE.	SECTION	COUNTY	TOTAL SHEETS	SHEET NO.
1016	02-00110-12-WR	LAKE	206	66
CONTRACT NO. 63209				
FED. ROAD DIST. NO. 1 ILLINOIS FED. AID PROJECT				