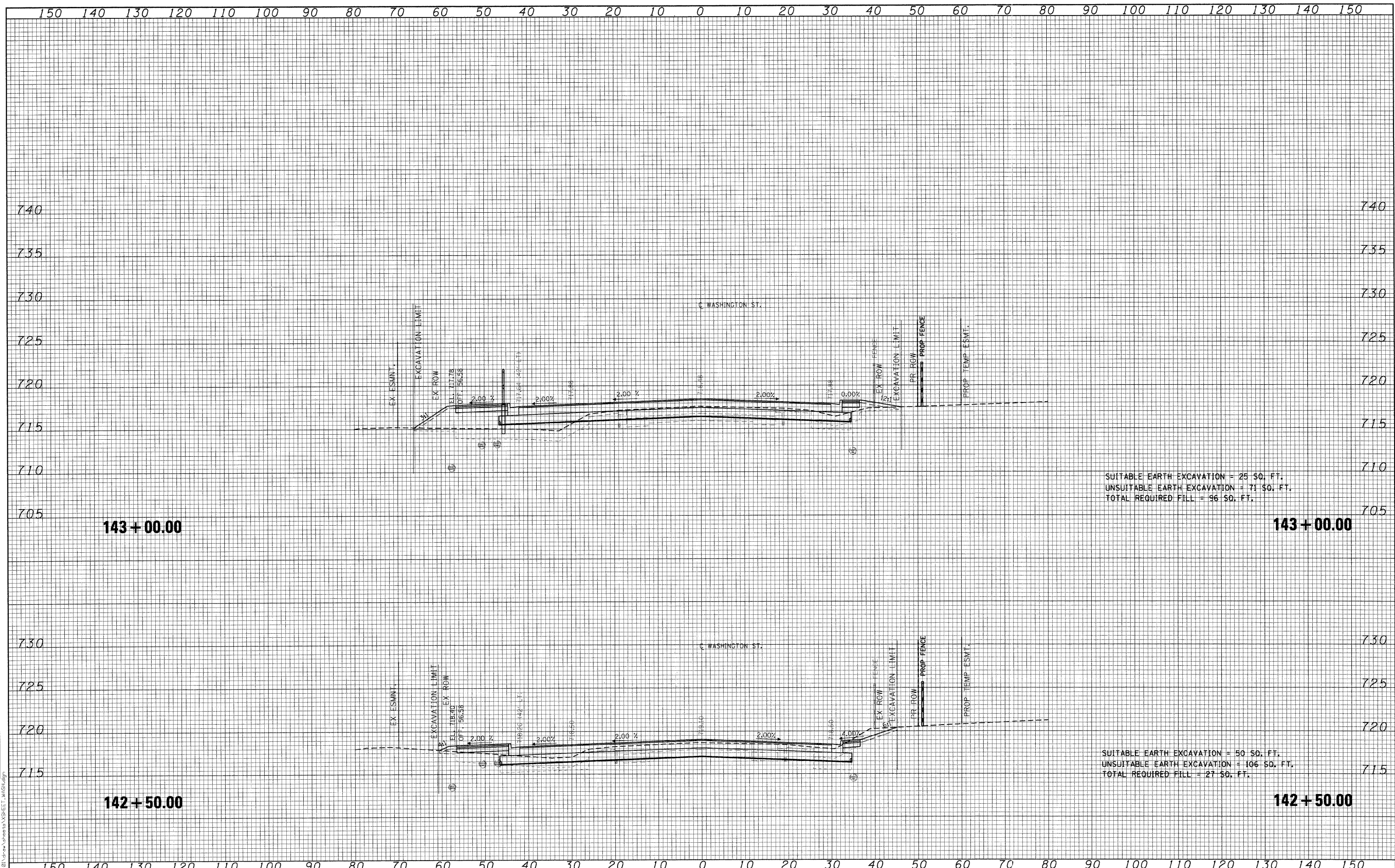


DATE	
BY	
FINAL SURVEY	
PLOTTED	
TEMPLATE	
AREAS CHECKED	
NO.	

DATE	
BY	
ORIGINAL SURVEY	
PLOTTED	
TEMPLATE	
AREAS CHECKED	
NO.	



SUITABLE EARTH EXCAVATION = 25 SQ. FT.  
 UNSUITABLE EARTH EXCAVATION = 71 SQ. FT.  
 TOTAL REQUIRED FILL = 96 SQ. FT.

SUITABLE EARTH EXCAVATION = 50 SQ. FT.  
 UNSUITABLE EARTH EXCAVATION = 106 SQ. FT.  
 TOTAL REQUIRED FILL = 27 SQ. FT.

143+00.00


143+00.00

142+50.00

142+50.00

FILE NAME =


L:\Lakeco\0202\01\Draw\Notes\Washington\Sheet\_14250.dgn



USER NAME = Steve P-range  
 PLOT SCALE = 10.0000 "/ IN.  
 PLOT DATE = 05/25/09

DESIGNED - SJP  
 DRAWN - SJP  
 CHECKED - KDN  
 DATE - 05/29/09

REVISED -  
 REVISED -  
 REVISED -  
 REVISED -



WASHINGTON STREET - CROSS SECTION

SCALE: 10H:5V SHEET NO. OF SHEETS STA. 142+50.00 TO STA. 143+00.00

F.A. RTE.	SECTION	COUNTY	TOTAL SHEETS	SHEET NO.
1016	02-00110-12-WR	LAKE	206	128
FED. ROAD DIST. NO. 1 ILLINOIS FED. AID PROJECT			CONTRACT NO. 63209	