

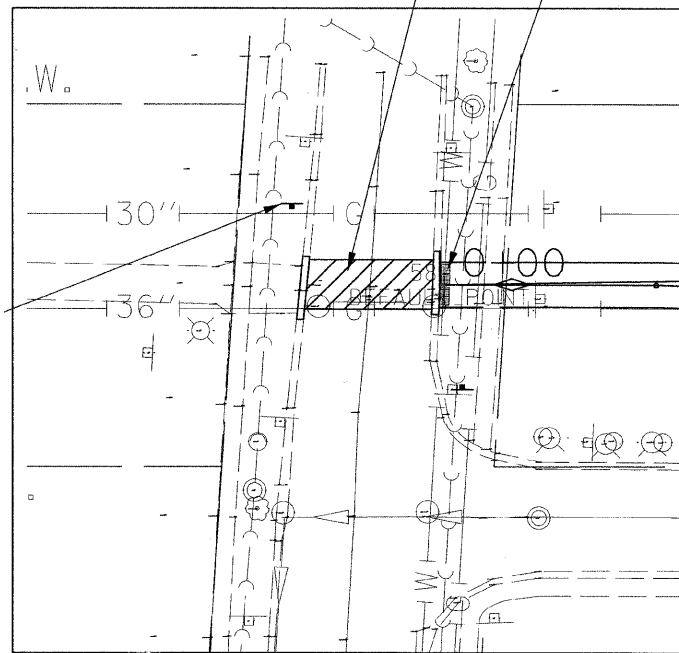
11' WIDE, 6" WHITE THERMOPLASTIC PAVEMENT MARKING WITH 12", 45° DIAGONALS @ 3' O/C (TYP.)

PROP. DETECTABLE WARNINGS (16 SF)

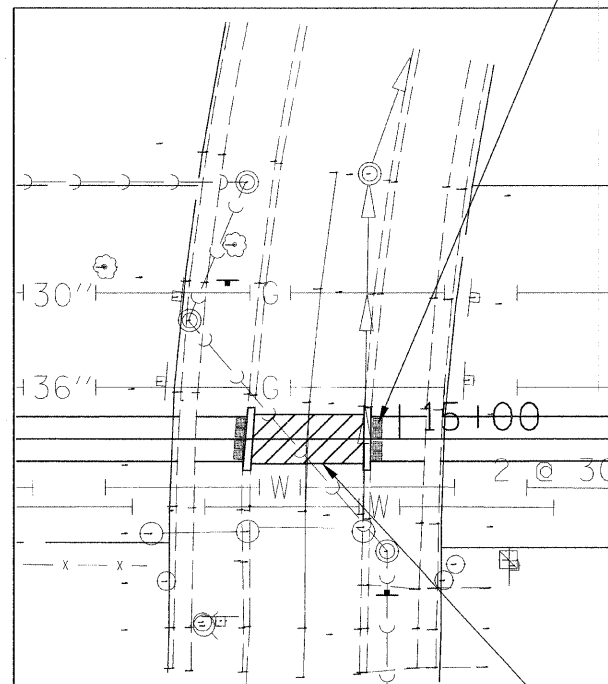
PROP. DETECTABLE WARNINGS (32 SF)

PROP. DETECTABLE WARNINGS (32 SF)

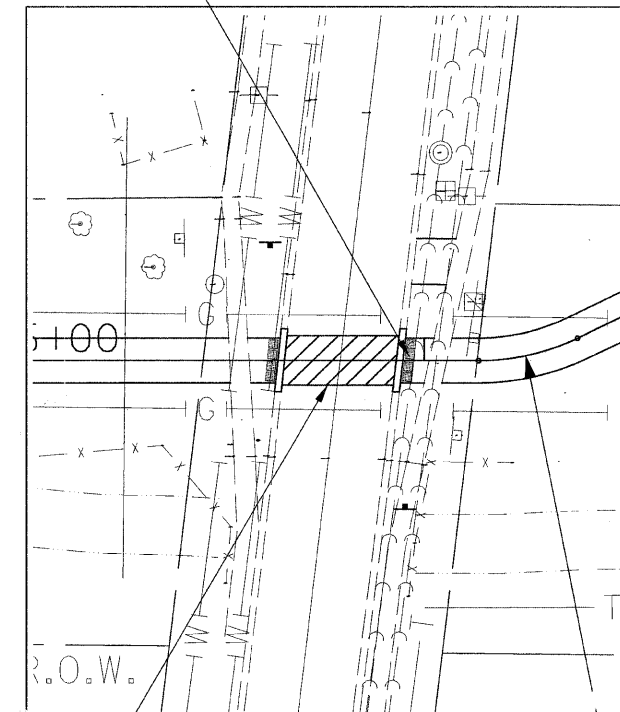
SEE NOTE 2 (TYP.)



KINGSBURY LANE INTERSECTION

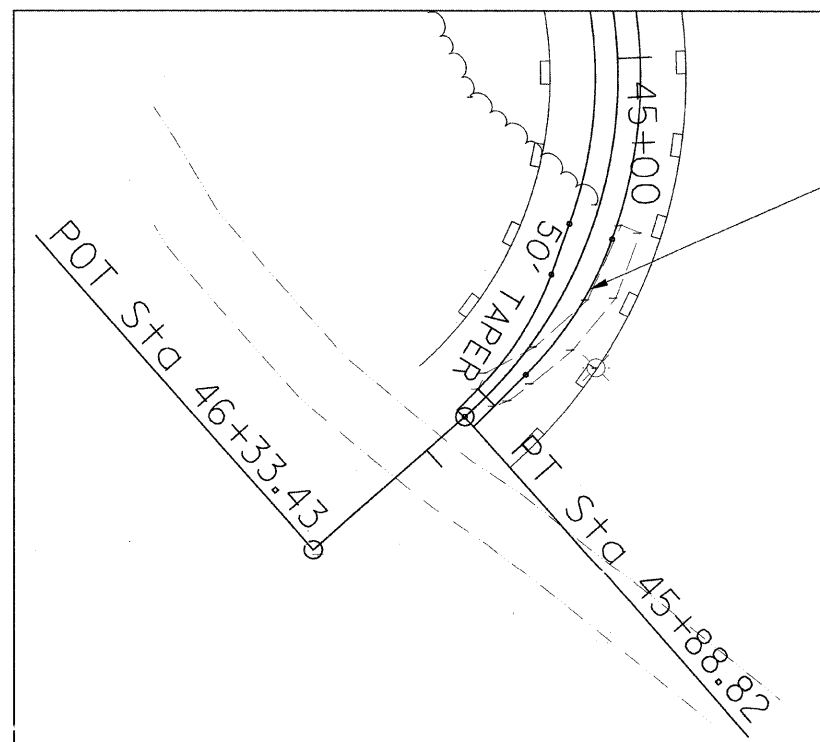


KENSINGTON LANE INTERSECTION



NORTHWAY DRIVE INTERSECTION

SEE TYPICAL INTERSECTION DETAIL ON SHEET 13



TRANSITION AT BRIDGE

50-FT TRANSITION

**NOTE 1:**

WHEN PROPOSED BIKE PATH CROSSING IS AN EXISTING SIDE ROAD/DRIVEWAY WITH CURB OR CURB AND GUTTER, SAW CUT APPROX. 15 FT. OF EXISTING CURB AND GUTTER.

MATCH EXISTING SURFACE ELEVATION AT ALL SIDE ROADS.

**NOTE 2:**

PROP. BICYCLE SIGN W11-1, 30" X 30" 13.5 TYPE B POST



**URS** 100 S. WACKER DR., SUITE 500 TEL (312)-939-1000  
CHICAGO IL, 60606 FAX (312)-939-4198

REVISIONS	
NAME	DATE

VILLAGE OF HANOVER PARK  
N.G.P.L. BIKE PATH  
INTERSECTION DETAILS

SCALE: \_\_\_\_\_  
DATE: \_\_\_\_\_

DRAWN BY: VAP  
CHECKED BY: YOO