

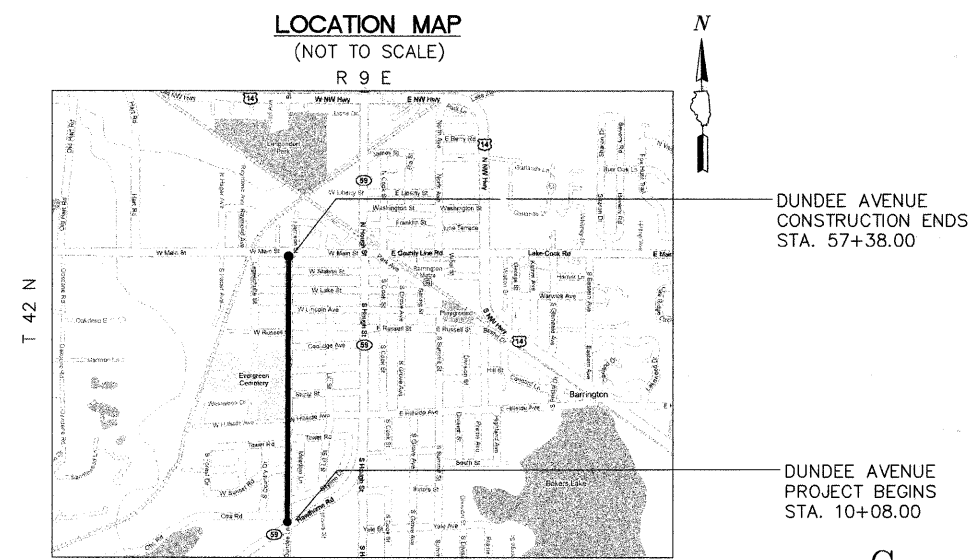
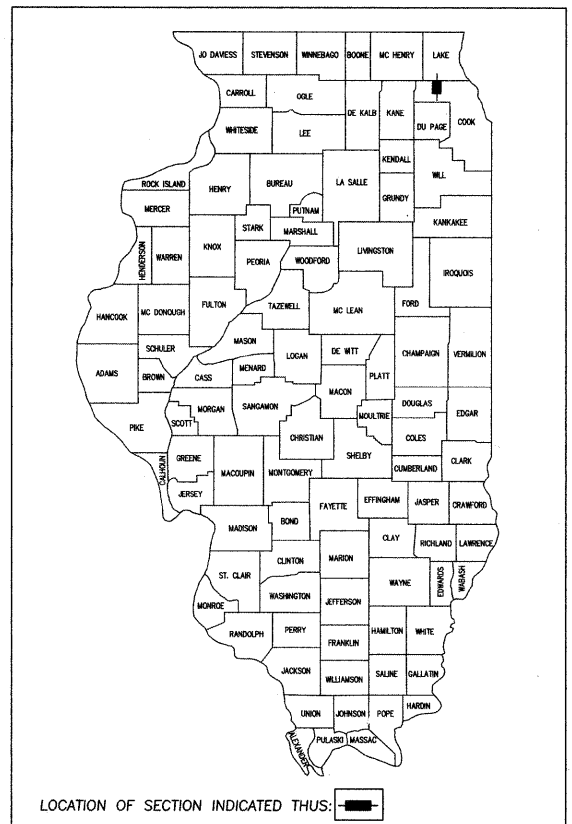
F.A.U. RTE.	SECTION	COUNTY	TOTAL SHEETS	SHEET NO.
2555	09-00085-00-RS	COOK	13	1
CONTRACT NO. 63231				
ILLINOIS FED. AID PROJECT				

STATE OF ILLINOIS
DEPARTMENT OF TRANSPORTATION
DIVISION OF HIGHWAYS

PLANS FOR PROPOSED FEDERAL AID HIGHWAY

FAU 2555/ DUNDEE AVENUE
IL ROUTE 59 TO LAKE COOK ROAD
SECTION: 09-00085-00-RS
JOB NO. 91-644-09
PROJECT NO. ARA-9003(329)
VILLAGE OF BARRINGTON, ILLINOIS
COOK COUNTY

- INDEX OF SHEETS**
- COVER SHEET, INDEX OF SHEETS, LIST OF STATE STANDARDS
 - GENERAL NOTES & SUMMARY OF QUANTITIES
 - EXISTING TYPICAL SECTIONS
 - PROPOSED TYPICAL SECTIONS
 - DETECTOR LOOP REPLACEMENT
 - 7. PAVEMENT MARKING PLAN
 - 13. CONSTRUCTION DETAILS



PROJECT INFORMATION

LENGTH OF PROJECT = 4757.80 FT (0.901 MI)
 ADT = 7000 VPD (2006)
 POSTED SPEED LIMIT = 25 MPH
 DESIGN SPEED LIMIT = 35 MPH
 ROAD CLASSIFICATION = URBAN COLLECTOR

GEWALT HAMILTON
ASSOCIATES, INC.
Consulting Engineers & Surveyors
850 Forest Edge Drive
Vernon Hills, IL 60061
847-478-9700
FAX: 847-478-9701

STATE OF ILLINOIS
DEPARTMENT OF TRANSPORTATION
DIVISION OF HIGHWAYS

APPROVED: June 26, 2009
Karen Sauck
VILLAGE OF BARRINGTON

PASSED: July 16, 2009
CHUCK CHRISTOPHER HOLT
DISTRICT ONE ENGINEER OF LOCAL ROADS AND STREETS

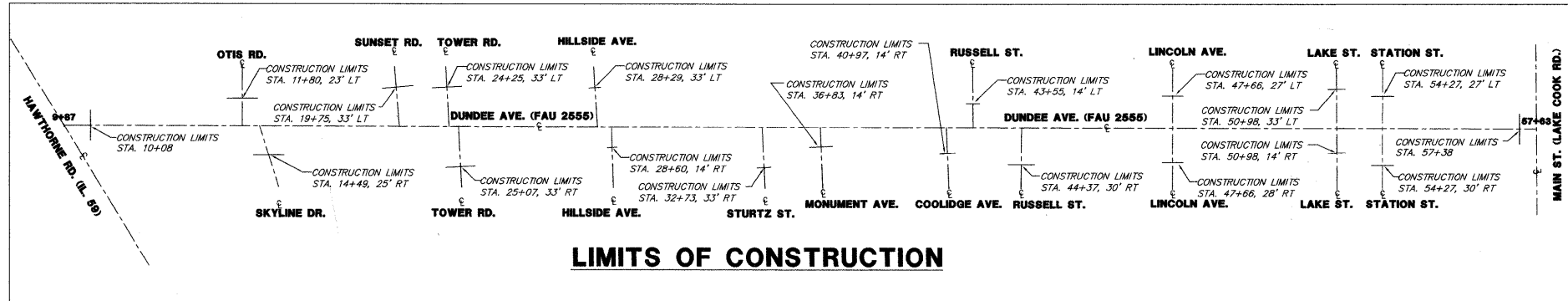
RELEASING FOR BID
BASED ON LIMITED REVIEW: July 16, 2009
Diane M. O'Keefe
DEPUTY DIRECTOR OF HIGHWAYS, REGION ONE ENGINEER

J.U.L.I.E.
JOINT UTILITY LOCATION INFORMATION FOR EXCAVATION CALL 811

Know what's below.
Call before you dig.

EXISTING UTILITIES: WHEN THE PLANS OR SPECIAL PROVISIONS INCLUDE INFORMATION PERTAINING TO THE LOCATION OF UNDERGROUND UTILITY FACILITIES, SUCH INFORMATION REPRESENTS ONLY THE OPINION OF THE ENGINEER AS TO THE LOCATION OF SUCH UTILITIES AND IS ONLY INCLUDED FOR THE CONVENIENCE OF THE BIDDER. THE ENGINEER AND OWNER ASSUME NO RESPONSIBILITY WHATEVER IN RESPECT TO THE SUFFICIENCY OR ACCURACY OF THE INFORMATION SHOWN ON THE PLANS RELATIVE TO THE LOCATION OF UNDERGROUND UTILITY FACILITIES OR THE MANNER IN WHICH THEY ARE TO BE REMOVED OR ADJUSTED. IT SHALL BE THE CONTRACTOR'S RESPONSIBILITY TO DETERMINE THE ACTUAL LOCATION OF ALL SUCH FACILITIES. HE SHALL ALSO OBTAIN FROM THE RESPECTIVE UTILITY COMPANIES, DETAILED INFORMATION RELATIVE TO THE LOCATION OF THEIR FACILITIES AND THE WORKING SCHEDULES OF THE UTILITY COMPANIES FOR REMOVING OR ADJUSTING THEM.

CONTRACTOR IS RESPONSIBLE FOR CONTACTING J.U.L.I.E. AT 1-800-892-0123 AND MUST ACQUIRE A DIG NUMBER A MINIMUM OF 72 HOURS PRIOR TO ANY WORK BEING DONE.



PROFESSIONAL ENGINEER'S SIGN & SEAL

LEO X. MORAND
EXPIRES: 11-30-09

**PRINTED BY THE AUTHORITY
OF THE STATE OF ILLINOIS**

ASSOCIATE FIELD ENGINEER: KEVIN STALLWORTH (847) 705-4169

CONTRACT NO. 63231