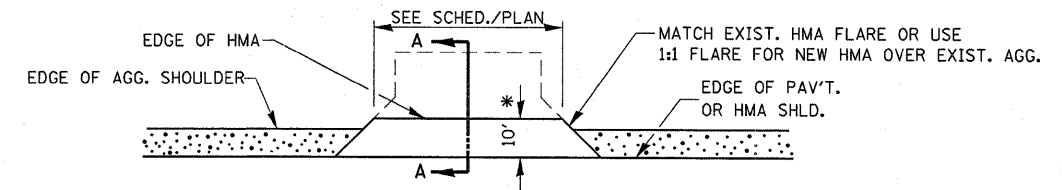
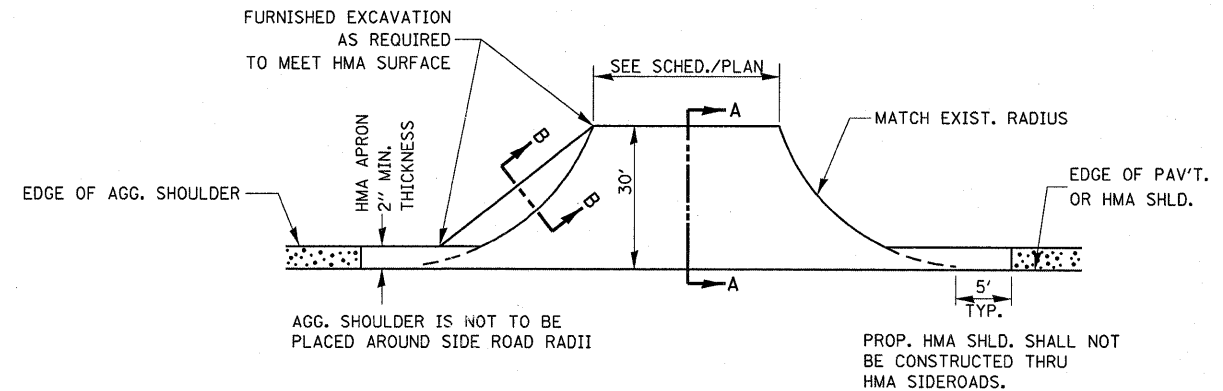
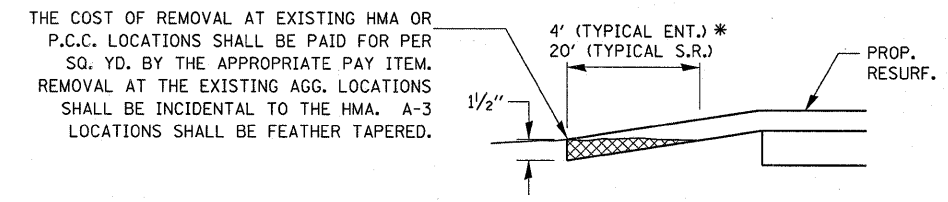
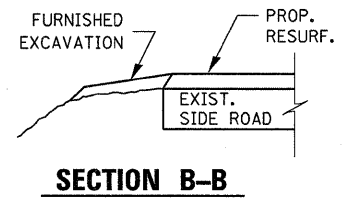
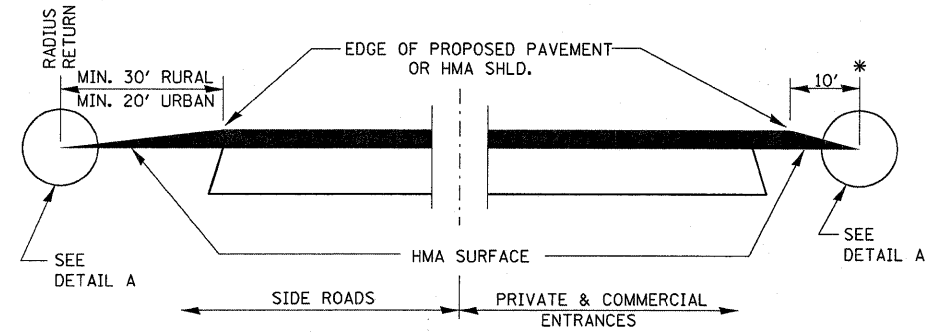


PAVEMENT MARKING



* PROPOSED HMA RESURFACING AT PUBLIC EDUCATIONAL FACILITY ENTRANCES SHALL BE EXTENDED TO THE RIGHT-OF-WAY LIMITS.

FILE NAME =	USER NAME = duncanbd	DESIGNED -	REVISED -	STATE OF ILLINOIS DEPARTMENT OF TRANSPORTATION	DETAILS			F.A.P. RTE.	SECTION	COUNTY	TOTAL SHEETS	SHEET NO.			
c:\pwork\PWIDOT\DUNCANBD\0135021\036974-shd-details.DGN		DRAWN -	REVISED -		SCALE:	SHEET NO.	OF	SHEETS	STA.	TO STA.	587	(20)RS-5	LASALLE	13	12
		PLOT SCALE = 50.0000' / IN.	CHECKED -		REVISED -								CONTRACT NO. 66974		
		PLOT DATE = Apr 09, 2009 - 11:44:25 AM	DATE -		REVISED -								ILLINOIS FED. AID PROJECT		