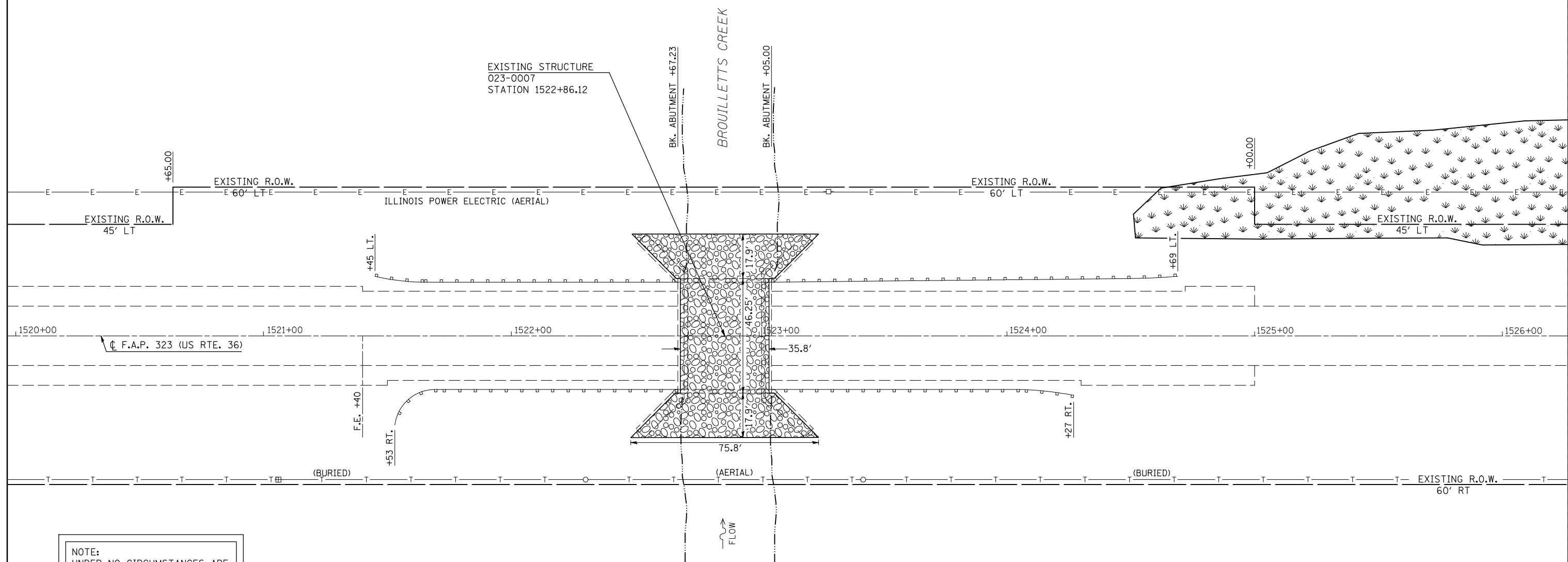


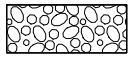

NOTE:
 WETLAND LOCATIONS HAVE BEEN PLACED ACCORDING TO THE WETLAND DELINEATION REPORT RECEIVED ON JUNE 4, 2009 FROM THE ILLINOIS NATURAL HISTORY SURVEY. CONTRACTOR ACCESS IS RESTRICTED TO NON-WETLAND AREAS ONLY AT THIS SITE.

S.N. 023-0007 LOCATION #2



NOTE:
 UNDER NO CIRCUMSTANCES ARE THE BRIDGE ABUTMENT OR WINGWALL FOOTINGS TO BE UNCOVERED.

LEGEND

-  STONE RIPRAP, CLASS A4, 25" (WITH 6" BEDDING STONE AND FILTER FABRIC)
-  WET MEADOW (PER ILLINOIS NATURAL HISTORY SURVEY)

SCOUR REPAIR SCHEDULE

LOCATION	FILTER FABRIC AREA (SY)	REPAIR AREA (SY)	TYPE OF REPAIR	RIPRAP THICKNESS (IN)	BEDDING THICKNESS (IN)	RIPRAP ESTIMATED (TONS)	BEDDING ESTIMATED (TONS)
MAIN CHANNEL	420.0	420.0	A4	25.0	6.0	470.0	126.0



* D5 SCOUR MITIGATION 2009-2
 ** EDGAR & VERMILION