

STATE OF ILLINOIS
 DEPARTMENT OF TRANSPORTATION
 DIVISION OF HIGHWAYS
**PROPOSED
 HIGHWAY PLANS**
 FAP ROUTE 757 (IL 100 /106)
 SECTION D6 FLORENCE PIER PROTECTION

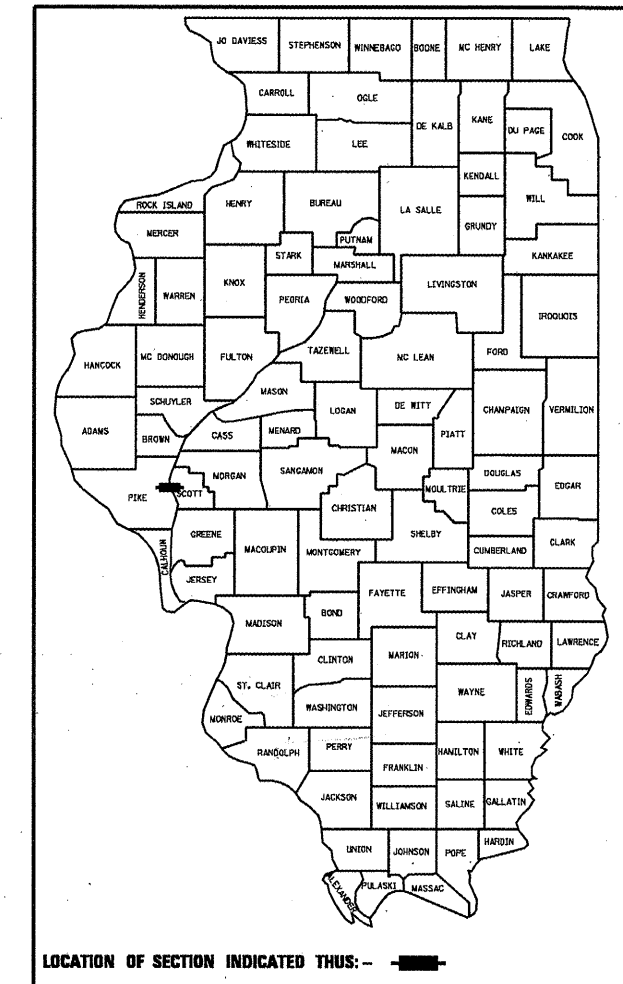
STRUCTURE REPAIR
 SCOTT COUNTY

C-96-108-09

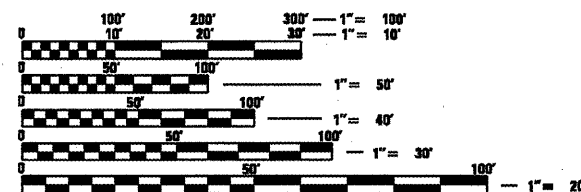
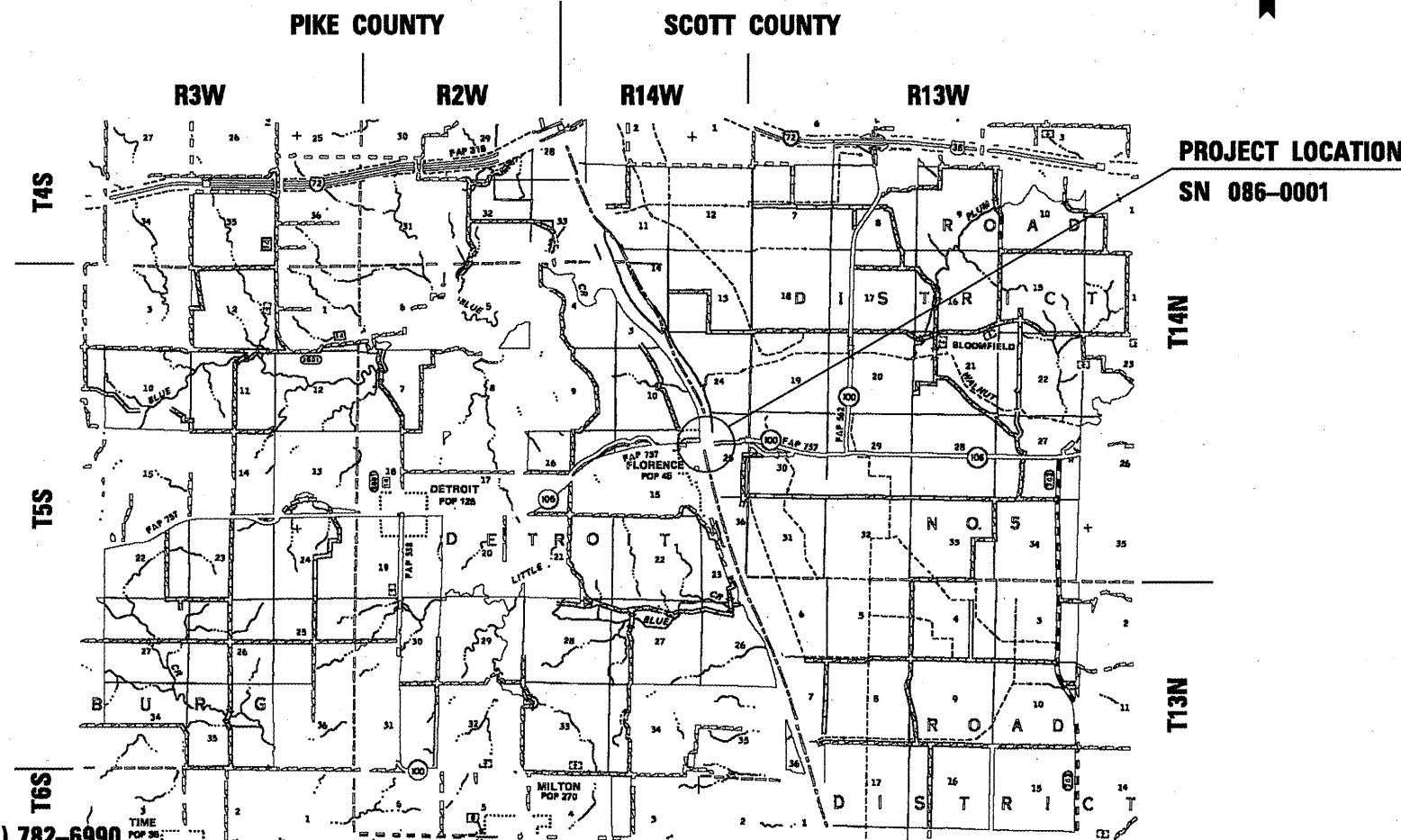
F.A.P. RTE.	SECTION	COUNTY	TOTAL SHEETS	SHEET NO.
757	*	SCOTT	9	1
FED. ROAD DIST. NO.		ILLINOIS	CONTRACT NO. 72D07	

72D07

D-96-108-09



FOR INDEX OF SHEETS, SEE SHEET NO. 2



FULL SIZE PLANS HAVE BEEN PREPARED USING STANDARD ENGINEERING SCALES. REDUCED SIZED PLANS WILL NOT CONFORM TO STANDARD SCALES. IN MAKING MEASUREMENTS ON REDUCED PLANS, THE ABOVE SCALES MAY BE USED.

J.U.L.I.E.
 JOINT UTILITY LOCATION INFORMATION FOR EXCAVATION
 1-800-892-0123
 OR 811

PROJECT ENGINEER JOHN NEGANGARD (217) 782-6990
 SQUAD LEADER VINCE MADONIA (217) 785-9046

GROSS LENGTH = 0.01 MILE
 NET LENGTH = 0.01 MILE

CONTRACT NO. 72D07

STATE OF ILLINOIS
 DEPARTMENT OF TRANSPORTATION
 DIVISION OF HIGHWAYS

SUBMITTED *Aug. 18, 20 09*
Ray R. Reed
 DEPUTY DIRECTOR OF HIGHWAYS, REGION ENGINEER

August 14, 20 09
Charles G. Ingersoll
 ENGINEER OF DESIGN AND ENVIRONMENT

August 14, 20 09
Christine M. Reed
 DIRECTOR OF HIGHWAYS, CHIEF ENGINEER

**PRINTED BY THE AUTHORITY
 OF THE STATE OF ILLINOIS**