

F.A.I. RTE.	SECTION	COUNTY	TOTAL SHEETS	SHEET NO.
55		MACOUPIN	8	1

D6 INTERMITTENT RS 2010

D-96-119-10

STATE OF ILLINOIS
DEPARTMENT OF TRANSPORTATION
DIVISION OF HIGHWAYS

PLANS FOR PROPOSED CONTRACT MAINTENANCE

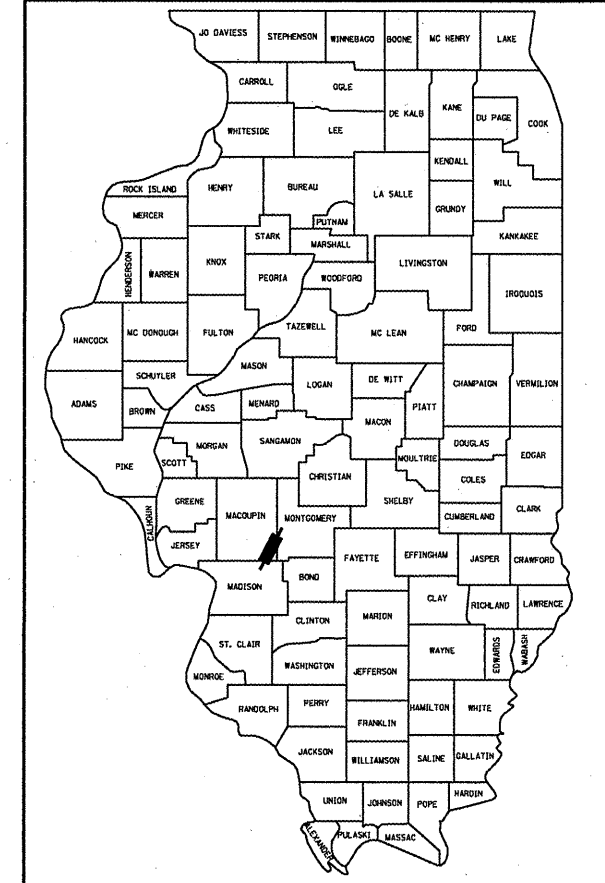
FAI ROUTE 55
SECTION D6 INTERMITTENT RS 2010
MACOUPIN COUNTY
C-96-119-10

INDEX OF SHEETS

- 1 COVER SHEET
- 2 GENERAL NOTES
- 3 SUMMARY OF QUANTITIES
- 4 TYPICAL SECTIONS
- 5 SCHEDULES OF QUANTITIES
- 6-7 PLAN SHEETS
- 8 BUTT JOINT DETAIL

HIGHWAY STANDARDS

- 000001-05
- 701101-02
- 701400-03
- 701401-05
- 701411-05
- 701426-03
- 701901-01
- 780001-02
- 781001-03



LOCATION OF SECTION INDICATED THUS: - [black box] -

ADT: 25,900

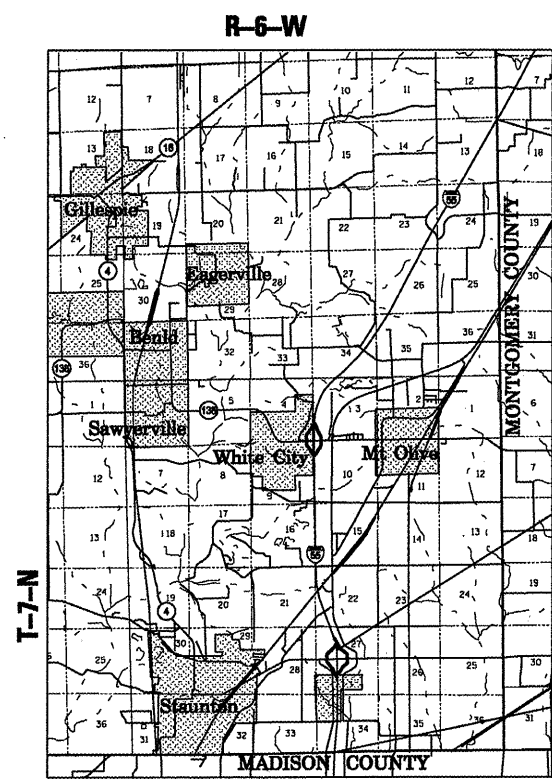
STATE OF ILLINOIS
DEPARTMENT OF TRANSPORTATION
DIVISION OF HIGHWAYS

SUBMITTED July 28 2009
Page 2 of 2
Charles G. Dugan
DEPUTY DIRECTOR OF HIGHWAYS, REGION ENGINEER

August 14, 2009
Christine M. Reed
ENGINEER OF DESIGN AND ENVIRONMENT

August 14, 2009
Christine M. Reed
DIRECTOR OF HIGHWAYS, CHIEF ENGINEER


PRINTED BY THE AUTHORITY OF THE STATE OF ILLINOIS



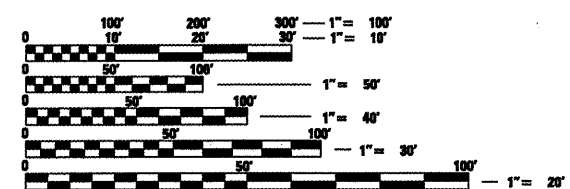
PROJECT BEGINS
STA 300+00.00

STATION EQUATION
STA 809+87.27 BK=
STA 161+08.45 AH

PROJECT ENDS
STA 245+50.00



GROSS LENGTH OF PROJECT: 59,428.82 FEET = 11.26 MILES
NET LENGTH OF PROJECT: 4,000.00 FEET = 0.76 MILES



FULL SIZE PLANS HAVE BEEN PREPARED USING STANDARD ENGINEERING SCALES. REDUCED SIZED PLANS WILL NOT CONFORM TO STANDARD SCALES. IN MAKING MEASUREMENTS ON REDUCED PLANS, THE ABOVE SCALES MAY BE USED.

J.U.L.I.E.
JOINT UTILITY LOCATION INFORMATION FOR EXCAVATION
1-800-992-0123

CONTRACT NO. 72D15

PROJECT ENGINEER: SAL MADONIA (217) 782-4761
SQUAD LEADER: JEFF MYERS (217) 524-7940