




-  PERIMETER EROSION BARRIER
-  TEMPORARY DITCH CHECK
-  EROSION CONTROL BLANKET

FILE NAME =	USER NAME = steffennk	DESIGNED - 08-03-99	REVISED - 03-13-07	STATE OF ILLINOIS DEPARTMENT OF TRANSPORTATION	EROSION CONTROL MARTIN CREEK			F.A.P. RTE. 328	SECTION (9BRI,10BRI)B-1	COUNTY WAYNE	TOTAL SHEETS 67	SHEET NO. 27
c:\pw_work\pwwork\stefennk\dms50690\sh...	eros_0024_74214.dgn	DRAWN -	REVISED -		SCALE:	SHEET NO.	OF	SHEETS	STA.	TO STA.	FED. ROAD DIST. NO.	ILLINOIS FED. AID PROJECT
	PLOT SCALE = 20,0000' / IN.	CHECKED -	REVISED -									
	PLOT DATE = 1/12/2009	DATE -	REVISED -									