




-  PERIMETER EROSION BARRIER
-  TEMPORARY DITCH CHECK
-  EROSION CONTROL BLANKET

FILE NAME =	USER NAME = steffennk	DESIGNED -	REVISED -	<b>STATE OF ILLINOIS DEPARTMENT OF TRANSPORTATION</b>	<b>EROSION CONTROL BRANCH OF ELM RIVER</b>			F.A.P. RTE.	SECTION	COUNTY	TOTAL SHEETS	SHEET NO.
es:\pv_work\PWIDOT\STEFFENMK\dms50690\st_eros_0021.74214.dgn	PLOT SCALE = 20.0000' / IN.	DRAWN -	REVISED -					328	(9BRI,10BRI)B-1	WAYNE	67	22
PLOT DATE = 1/12/2009	DATE -	CHECKED -	REVISED -		SCALE: SHEET NO. OF SHEETS STA. TO STA.			CONTRACT NO. 74214				
					FED. ROAD DIST. NO. ILLINOIS FED. AID PROJECT							