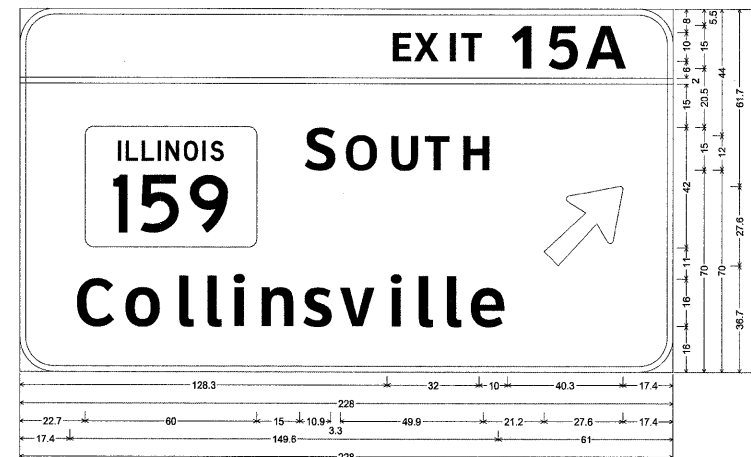


12.0" Radius, 2.0" Border, White on Green;
[EXIT 15B] ClearviewHwy-5-W; [N ORTH] ClearviewHwy-5-W; [Maryville] ClearviewHwy-5-W;
[1/4 MILE] ClearviewHwy-5-W;
Table of widths and spaces:

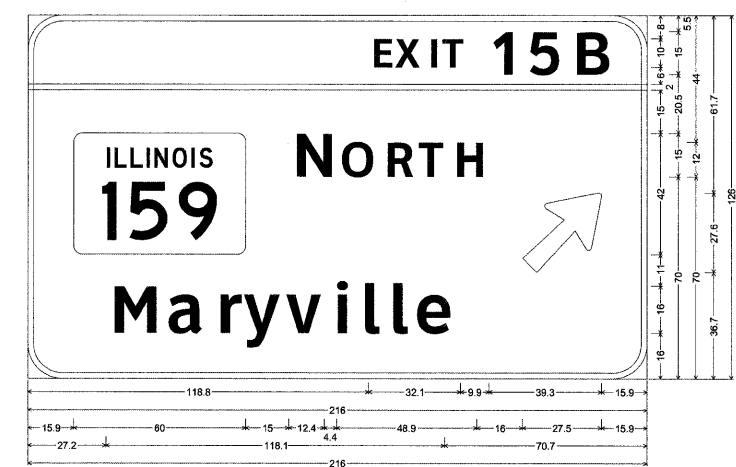
E	X	I	T	N	O	R	T	H	S	B								
76.3	6.3	2.2	8.7	2.7	1.9	3.0	7.3	9.9	6.9	5.2	10.4	5.3	11.5	16.4				
-0.0	174.0	0.0																
N	O	R	T	H	S	B												
16.9	60.0	15.0	12.4	4.4	11.1	4.3	9.1	2.9	8.7	3.5	9.3	16.4						
M	a	r	y	v	i	l	e											
28.2	14.7	5.3	11.9	6.0	7.4	2.7	12.5	2.2	12.2	3.9	3.8	5.7	5.1	4.8	6.0	4.2	11.7	27.7
1/4	M	I	L	E														
52.6	24.8	9.9	9.2	4.0	1.9	4.1	5.9	3.2	6.4	52.1								



12.0" Radius, 2.0" Border, White on Green;
[EXIT 15A] ClearviewHwy-5-W; [S OUTH] ClearviewHwy-5-W; [Collinsville] ClearviewHwy-5-W; Arrow 160 - 35.0° 45°;
Table of widths and spaces:

E	X	I	T	S	O	U	T	H	S	A														
128.3	6.3	2.2	8.6	2.8	1.9	3.0	7.2	10.0	6.9	5.2	10.4	3.7	14.1	17.4										
-0.0	228.0	0.0																						
S	O	U	T	H	S	A																		
22.7	60.0	15.0	10.9	3.3	11.2	4.3	9.3	3.6	8.7	3.6	9.2	21.2	27.6	17.4										
C	O	L	L	I	N	S	V	I	L	L	E													
17.4	13.1	4.2	12.4	5.4	5.1	4.8	6.0	4.5	3.8	6.6	11.2	4.8	10.2	3.1	12.2	3.9	3.8	5.7	5.1	4.8	5.0	4.2	11.7	81.0

8S060I055R014.3



12.0" Radius, 2.0" Border, White on Green;
[EXIT 15B] ClearviewHwy-5-W; [N ORTH] ClearviewHwy-5-W; [Maryville] ClearviewHwy-5-W; Arrow 160 - 35.0° 45°;
Table of widths and spaces:

E	X	I	T	N	O	R	T	H	S	B								
118.8	6.3	2.2	8.7	2.7	2.0	2.9	7.3	6.9	6.9	5.3	10.3	5.3	11.5	15.9				
-0.0	216.0	0.0																
N	O	R	T	H	S	B												
15.9	60.0	15.0	12.4	4.4	11.1	4.3	9.1	2.9	8.6	3.6	9.3	16.0	27.5	15.9				
M	a	r	y	v	i	l	e											
27.2	14.7	5.2	12.0	5.0	7.4	2.7	12.4	2.3	12.2	3.9	3.8	5.7	5.1	4.7	5.1	4.2	11.7	70.7

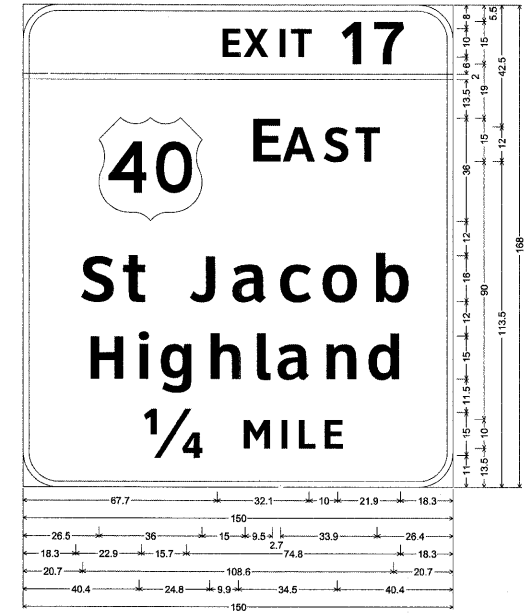
8C060I055R014.5



12.0" Radius, 2.0" Border, White on Green;
[N ORTH] ClearviewHwy-5-W; [E AST] ClearviewHwy-5-W; [Chicago] ClearviewHwy-5-W;
[Indianapolis] ClearviewHwy-5-W; Down Arrow 22.0° 27.0°;
Table of widths and spaces:

N	O	R	T	H	E	A	S	T																
17.0	12.4	4.4	11.1	4.3	9.0	3.0	8.6	3.8	9.2	52.3	9.5	2.8	11.2	2.6	8.7	2.6	8.7	17.0						
-0.0	150.0	0.0																						
C	H	I	C	A	G	O	A	S	T															
47.1	13.0	4.9	11.1	5.7	3.8	5.0	10.9	3.6	11.9	4.5	11.6	5.4	12.4	47.1										
I	n	d	a	n	a	p	o	i	s															
17.0	3.1	6.3	11.1	5.5	11.5	5.7	3.8	4.7	11.9	5.1	11.1	5.1	11.9	5.1	11.6	4.7	12.4	5.5	5.0	4.4	3.8	4.5	10.2	17.0
1/2	M	I	L	E																				
11.0	32.0	112.0	32.0	11.0																				

8S060I055R016.4



12.0" Radius, 2.0" Border, White on Green;
[EXIT 17] ClearviewHwy-5-W; [E AST] ClearviewHwy-5-W;
[St Jacob] ClearviewHwy-5-W; [Highland] ClearviewHwy-5-W;
[1/4 MILE] ClearviewHwy-5-W;
Table of widths and spaces:

E	X	I	T	E	A	S	T									
67.7	6.3	2.2	8.7	2.7	2.0	3.0	7.2	10.0	6.8	4.5	10.6	18.3				
-0.0	150.0	0.0														
E	A	S	T													
26.5	36.0	15.0	9.5	2.7	11.3	2.6	8.7	2.9	8.7	26.4						
S	T	J	A	C	O	A	S	T								
18.3	11.8	3.4	7.9	15.7	8.9	5.3	12.0	4.4	10.8	4.0	12.4	5.4	11.6	18.3		
H	I	G	H	L	A	N	D									
20.7	11.5	5.5	3.6	4.7	11.0	5.6	10.5	5.7	4.7	3.6	11.1	4.8	10.4	5.1	10.8	20.7
1/4	M	I	L	E												
40.4	24.8	9.9	9.2	4.0	1.9	4.1	5.8	3.2	6.3	40.4						