


12.0" Radius, 2.0" Border, White on Green;  
[N ORTH] ClearviewHwy-5-W; [E AST] ClearviewHwy-5-W; [Chicago] ClearviewHwy-5-W;  
[Indianapolis] ClearviewHwy-5-W, Down Arrow 22.0° 270°; Down Arrow 22.0° 270°;  
Table of widths and spaces.

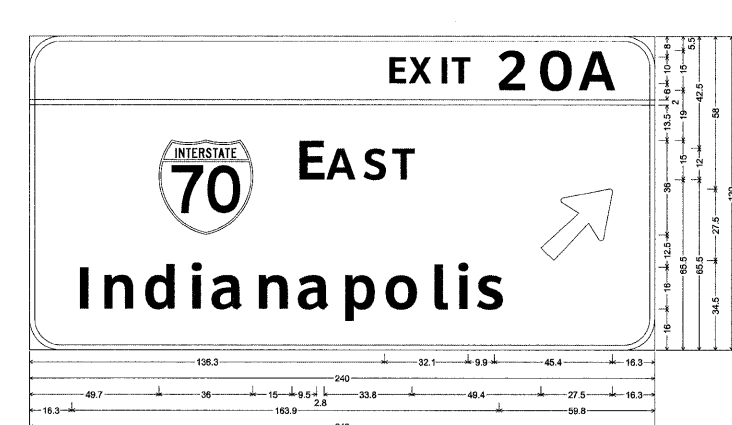
17.0	12.4	4.4	11.1	4.3	9.0	3.0	8.6	3.6	9.2	5.2	9.5	2.8	11.2	2.6	8.7	2.6	8.7	17.0							
31.8	38.0	72.1	38.0	22.1																					
47.1	36	103.8	36	47.1																					
11	32	112	32	11																					
17	12.4	4.4	11.1	4.3	9.0	3.0	8.6	3.6	9.2	5.2	9.5	2.8	11.2	2.6	8.7	2.6	8.7	17.0							
31.8	38.0	72.1	38.0	22.1																					
47.1	36	103.8	36	47.1																					
11	32	112	32	11																					
17.0	3.1	6.3	11.1	5.5	11.8	5.7	3.8	4.7	11.9	5.1	11.1	5.1	11.9	5.1	11.6	4.7	12.4	8.6	5.0	4.4	3.8	4.8	10.2	17.0	
11.0	32.0	112.0	32.0	11.0																					



12.0" Radius, 2.0" Border, White on Green;  
[EXIT 17] ClearviewHwy-5-W; [E AST] ClearviewHwy-5-W; [St Jacob] ClearviewHwy-5-W;  
[Highland] ClearviewHwy-5-W, Arrow 160 - 35.0° 45°;  
Table of widths and spaces.

112.0	6.3	2.2	8.7	2.7	3.0	7.2	10.0	6.8	4.5	10.8	16.0					
-0.0	192.0	0.0														
27.3	38.0	15.0	9.4	2.8	11.3	2.6	8.6	2.7	8.7	24.1	27.5	16.0				
19.1	11.6	3.4	7.9	15.7	8.9	5.3	12.0	4.4	10.8	4.0	12.4	5.4	11.6	59.5		
21.5	11.5	5.5	3.6	4.7	11.0	5.6	10.5	5.6	4.8	3.5	11.2	4.8	10.4	5.1	10.8	61.9

8S060I055R016.6




12.0" Radius, 2.0" Border, White on Green;  
[EXIT 20A] ClearviewHwy-5-W; [E AST] ClearviewHwy-5-W; [Indianapolis] ClearviewHwy-5-W; Arrow 150 - 35.0° 45°;  
Table of widths and spaces.

138.3	6.3	2.2	8.7	2.7	1.9	3.0	7.3	9.9	10.4	4.9	12.2	3.9	14.0	16.3										
-0.0	240.0	0.0																						
49.7	38.0	15.0	9.5	2.8	11.2	2.6	8.7	2.6	8.7	49.4	27.5	16.3												
16.3	3.0	6.4	11.1	5.4	11.6	5.7	3.8	4.7	11.9	5.1	11.1	5.0	12.0	5.0	11.8	4.8	12.4	5.4	5.1	4.4	3.8	4.4	10.2	89.8

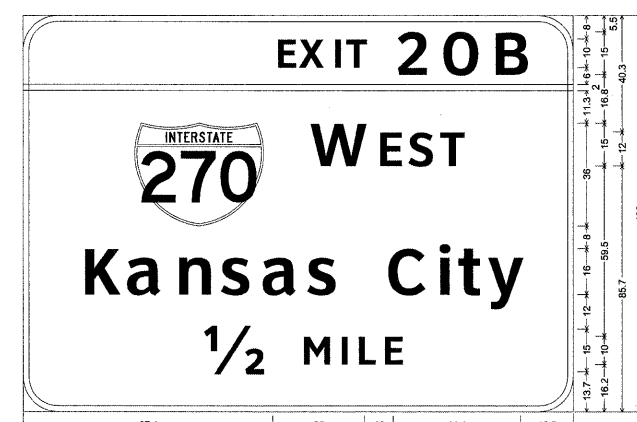
8C060I055R018.7

8S060I055R019.0



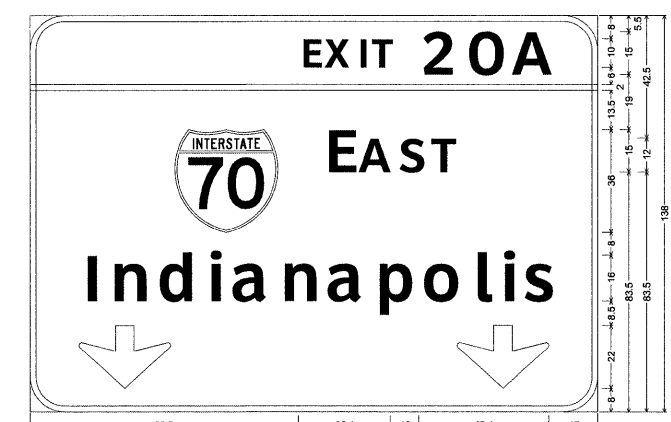
12.0" Radius, 2.0" Border, White on Green;  
[N ORTH] ClearviewHwy-5-W; [Chicago] ClearviewHwy-5-W; [Springfield] ClearviewHwy-5-W;  
Table of widths and spaces.

31.7	36.0	15.0	12.4	4.3	11.2	4.3	9.0	2.9	8.7	3.6	9.2	31.7										
38.1	4.3	103.8	4.3	38.1																		
16.7	18.7	146.6	16.7																			
180																						
31.7	36.0	15.0	12.4	4.3	11.2	4.3	9.0	2.9	8.7	3.6	9.2	31.7										
38.1	4.3	103.8	4.3	38.1																		
16.7	18.7	146.6	16.7																			
180																						
16.7	11.8	5.1	11.5	5.5	7.3	4.3	3.8	5.7	11.1	5.5	11.6	4.7	7.8	4.2	3.8	5.1	11.8	5.4	5.0	4.2	11.8	16.7



12.0" Radius, 2.0" Border, White on Green;  
[EXIT 20B] ClearviewHwy-5-W; [W EST] ClearviewHwy-5-W; [Kansas City] ClearviewHwy-5-W;  
[1/2 MILE] ClearviewHwy-5-W;  
Table of widths and spaces.

87.1	6.3	2.2	8.7	2.8	1.9	3.0	7.2	10.0	10.3	5.0	12.2	5.5	11.4	18.5						
-0.0	192.0	0.0																		
38.9	45.0	15.0	19.8	3.6	7.6	3.2	8.7	2.6	8.7	38.9										
18.5	12.4	3.5	11.9	5.1	11.1	4.8	10.2	4.2	11.9	3.8	10.2	17.4	13.0	4.5	3.8	4.1	7.8	2.8	12.5	16.5
61.4	24.7	10.0	9.2	3.9	2.0	4.0	5.9	3.2	6.3	61.4										



12.0" Radius, 2.0" Border, White on Green;  
[EXIT 20A] ClearviewHwy-5-W; [E AST] ClearviewHwy-5-W; [Indianapolis] ClearviewHwy-5-W;  
Down Arrow 22.0° 270°; Down Arrow 22.0° 270°;  
Table of widths and spaces.

93.5	6.3	2.2	8.7	2.8	1.9	3.0	7.2	10.0	10.3	4.9	12.2	3.9	14.1	17.0											
-0.0	198.0	0.0																							
50.4	38.0	15.0	9.5	2.8	11.3	2.6	8.6	2.7	8.7	50.4															
17.0	3.1	6.3	11.1	5.5	11.5	5.7	3.8	4.7	11.9	5.1	11.1	5.1	11.9	5.1	11.6	4.7	12.4	5.5	5.0	4.4	3.8	4.5	10.2	17.0	
17.0	32.0	100.0	32.0	17.0																					