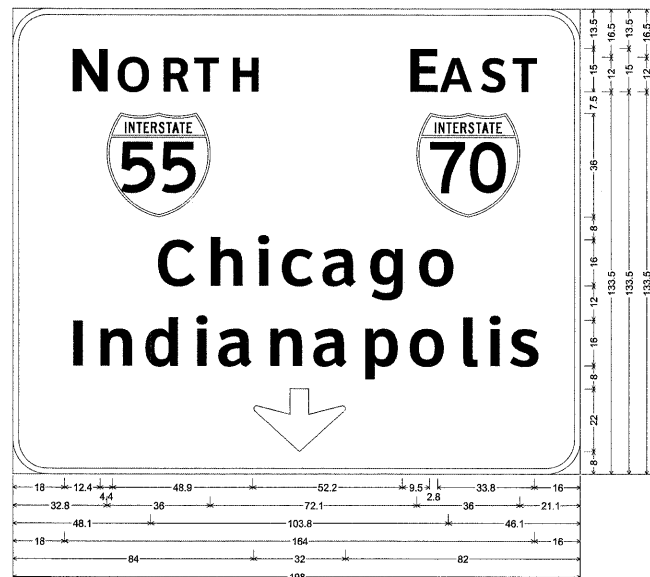


12.0" Radius, 2.0" Border, White on Green;  
 [SOUTH] ClearviewHwy-5-W; [WEST] ClearviewHwy-5-W; [St Louis] ClearviewHwy-5-W; Down Arrow 22.0" 270";  
 Table of widths and spaces.

S	5	O	U	T	H	W	E	S	T									
17.5	10.8	3.4	11.1	4.4	9.2	3.6	8.7	3.6	9.2	48.4	19.9	3.5	7.6	3.2	8.7	2.7	8.6	33.9
31.5	36.0	44.0	36.0	15.0	38.0	17.5												
S	T	L	O	U	I	S												
54.4	11.6	3.4	7.9	17.7	9.3	4.4	12.4	5.4	10.9	5.7	3.8	4.4	10.3	64.4				
82.0	32.0	92.0																

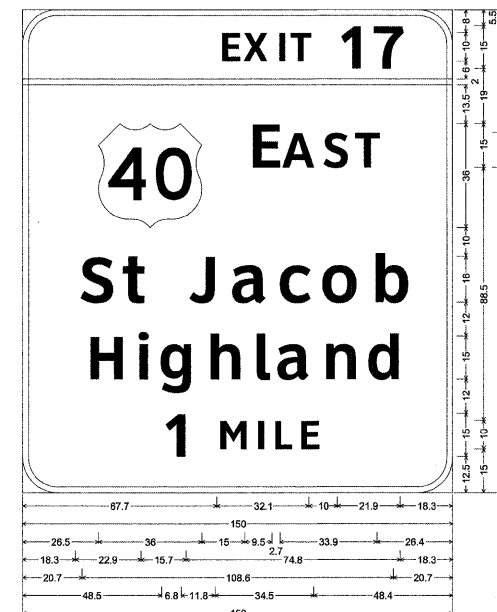


12.0" Radius, 2.0" Border, White on Green;  
 [NORTH] ClearviewHwy-5-W; [EAST] ClearviewHwy-5-W; [Chicago] ClearviewHwy-5-W;  
 [Indianapolis] ClearviewHwy-5-W; Down Arrow 22.0" 270";  
 Table of widths and spaces.

N	O	R	T	H	E	A	S	T																	
18.0	12.4	4.4	11.1	4.3	9.1	2.9	6.6	3.6	9.3	52.2	9.5	2.8	11.2	2.6	8.7	2.6	8.7	16.0							
32.8	36.0	72.1	36.0	21.1																					
C	H	I	A	N	A	P																			
48.1	13.0	4.9	11.1	5.7	3.8	5.0	10.9	3.6	11.9	4.5	11.6	5.5	12.3	48.1											
I	N	D	I	A	N	A	P																		
18.0	3.1	6.3	11.1	5.5	11.5	5.7	3.8	4.7	12.0	5.0	11.1	5.1	11.9	5.1	11.6	4.8	12.3	5.5	5.0	4.5	3.8	4.4	10.2	16.0	
84.0	32.0	82.0																							

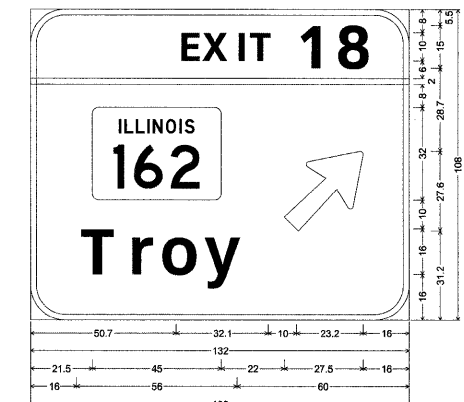
8S060I055R017.0

8S060I055L018.3



12.0" Radius, 2.0" Border, White on Green;  
 [EXIT 17] ClearviewHwy-5-W; [EAST] ClearviewHwy-5-W;  
 [St Jacob] ClearviewHwy-5-W; [Highland] ClearviewHwy-5-W;  
 [1 MILE] ClearviewHwy-5-W;  
 Table of widths and spaces.

E	X	I	T	1	7											
67.7	6.3	2.2	8.7	2.7	2.0	3.0	7.2	10.0	6.8	4.5	10.6	18.3				
-0.0	150.0	0.0														
S	T	A	S	T												
26.5	36.0	16.0	9.5	2.7	11.3	2.6	8.7	2.6	8.7	26.4						
S	T	J	A	C	O	H	I	A	N	A	P					
18.3	11.6	3.4	7.9	15.7	8.9	5.3	12.0	4.4	10.6	4.0	12.4	5.4	11.6	18.3		
H	I	G	H	I	A	N	A	P								
20.7	11.5	5.5	3.6	4.7	11.0	5.6	10.5	5.7	4.7	3.6	11.1	4.8	10.4	5.1	10.8	20.7
I	M	I	L	E												
48.5	6.8	11.8	9.2	3.9	2.0	4.0	5.8	3.3	6.3	48.4						



12.0" Radius, 2.0" Border, White on Green;  
 [EXIT 18] ClearviewHwy-5-W; [Troy] ClearviewHwy-5-W;  
 Arrow 15.0" 45";  
 Table of widths and spaces.

E	X	I	T	1	8							
60.7	6.3	2.2	8.7	2.8	1.9	3.0	7.2	10.0	6.8	5.4	11.0	16.0
-0.0	132.0	0.0										
S	T	A	T									
21.5	45.0	22.0	27.5	16.0								
T	R	O	Y									
16.0	11.6	4.7	7.3	4.1	12.4	3.4	12.5	60.0				

FILE NAME = et\pw_work\p\WIDOT\BERGMD\dms71073\d876	USER NAME = bergmd 73-sht-plan.dgn	DESIGNED - DRAWN - CHECKED - DATE -	REVISED - REVISED - REVISED - REVISED -	STATE OF ILLINOIS DEPARTMENT OF TRANSPORTATION	SIGN PANEL DESIGNS	F.A.I. RTE. -70	SECTION *	COUNTY MADISON	TOTAL SHEETS 150	SHEET NO. 129	CONTRACT NO. 76A73
PLOT SCALE = 50.0000' / IN. PLOT DATE = 9/1/2009						SCALE: _____ SHEET NO. ____ OF ____ SHEETS STA. _____ TO STA. _____		FED. ROAD DIST. NO. _____ ILLINOIS FED. AID PROJECT			

Rev. 9-8-09

60-(7,8,9,10)RS, 60-(8,9,10)BR