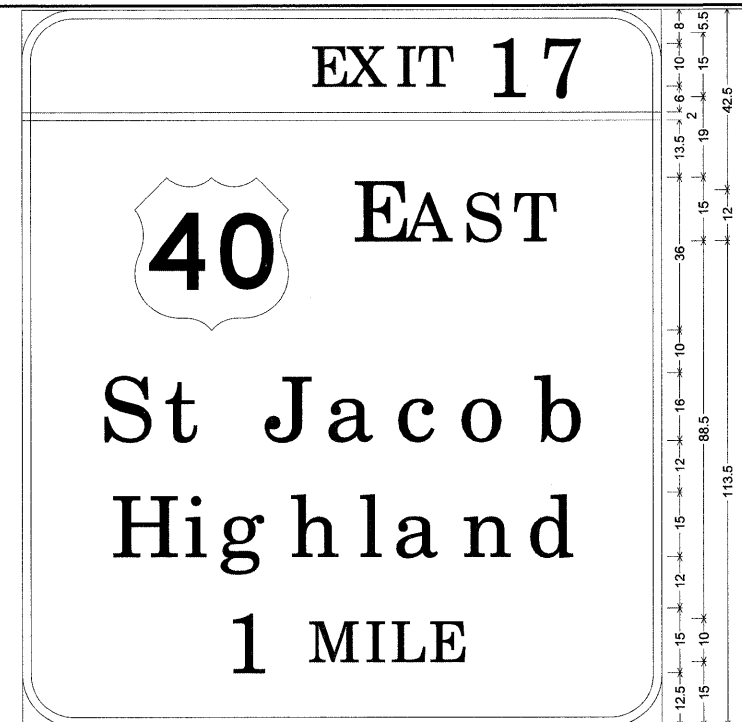
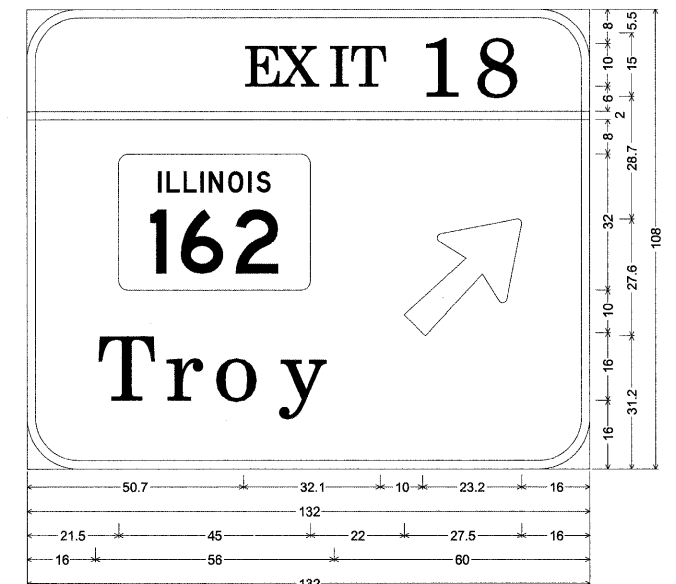


12.0" Radius, 2.0" Border, White on Green;
 [EXIT 20B] ClearviewHwy-5-W; [W EST] ClearviewHwy-5-W; [Kansas City] ClearviewHwy-5-W; Arrow 160 - 35.0° 45°;

8C060I055R019.4

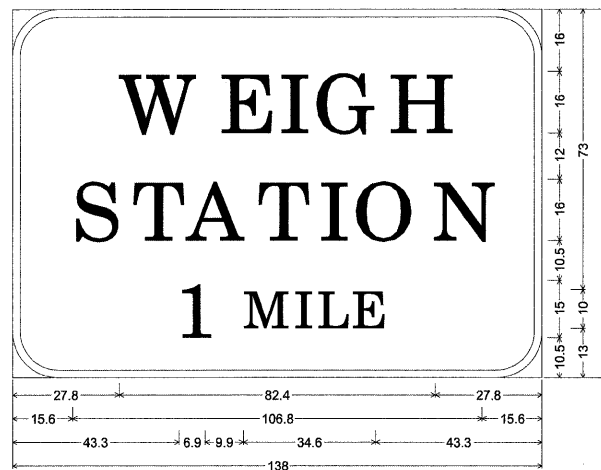


12.0" Radius, 2.0" Border, White on Green;
 [EXIT 17] ClearviewHwy-5-W; [E AST] ClearviewHwy-5-W; [St Jacob] ClearviewHwy-5-W;
 [Highland] ClearviewHwy-5-W; [1 MILE] ClearviewHwy-5-W;

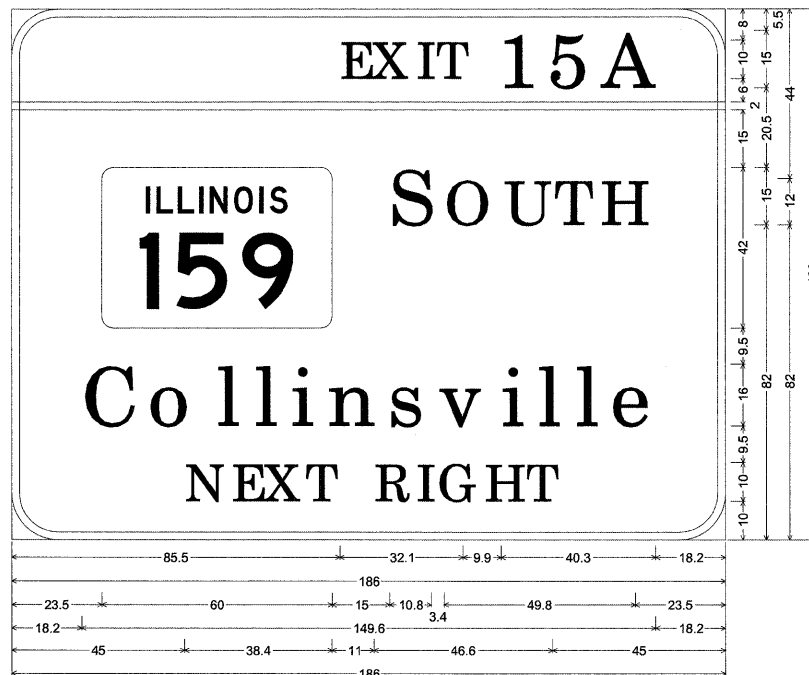


12.0" Radius, 2.0" Border, White on Green;
 [EXIT 18] ClearviewHwy-5-W; [Troy] ClearviewHwy-5-W; Arrow 160 - 35.0° 45°;

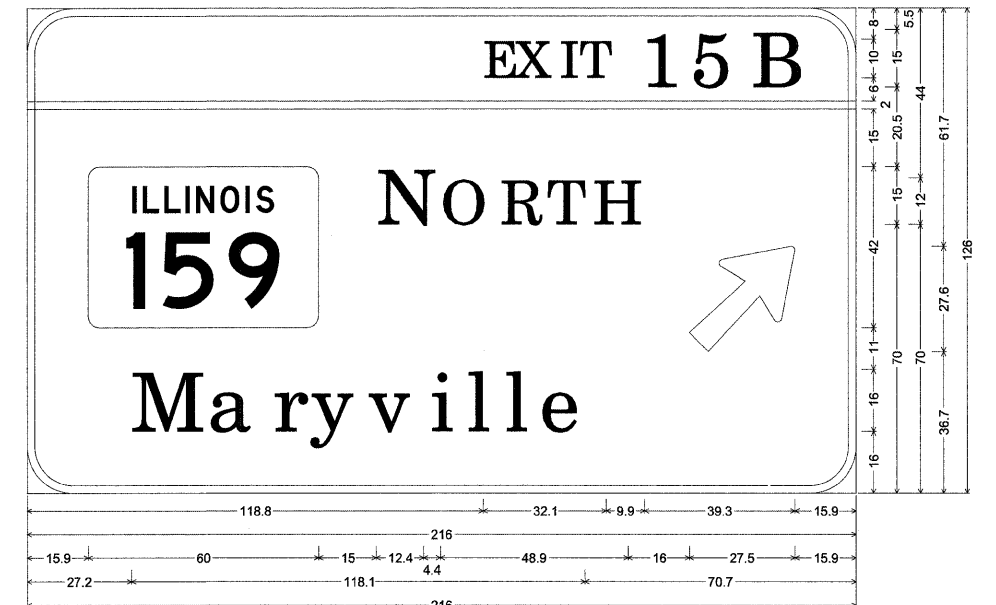
8S060I055L018.3



12.0" Radius, 2.0" Border, White on Green;
 [WEIGH] ClearviewHwy-5-W; [STATION] ClearviewHwy-5-W;
 [1 MILE] ClearviewHwy-5-W;



12.0" Radius, 2.0" Border, White on Green;
 [EXIT 15A] ClearviewHwy-5-W; [S OUTH] ClearviewHwy-5-W; [Collinsville] ClearviewHwy-5-W;
 [NEXT RIGHT] ClearviewHwy-5-W;



12.0" Radius, 2.0" Border, White on Green;
 [EXIT 15B] ClearviewHwy-5-W; [N ORTH] ClearviewHwy-5-W; [Maryville] ClearviewHwy-5-W; Arrow 160 - 35.0° 45°;

8S060I055L014.8

FILE NAME =	USER NAME = keplarcl	DESIGNED -	REVISED -	STATE OF ILLINOIS DEPARTMENT OF TRANSPORTATION	SIGN PANEL DESIGNS			F.A.I. RTE.	SECTION	COUNTY	TOTAL SHEETS	SHEET NO.
ct:\pw\work\NPWIDOT\KEPLARCL\dms71073\d86a73-sht-plan.dgn	6a73-sht-plan.dgn	DRAWN -	REVISED -		SCALE: _____	SHEET NO. ____ OF ____ SHEETS	STA. _____ TO STA. _____	70		MADISON	150	126
PLOT SCALE = 50.0000' / IN.		CHECKED -	REVISED -					CONTRACT NO. 16A73				
PLOT DATE = 6/25/2009		DATE -	REVISED -					ILLINOIS FED. AID PROJECT				