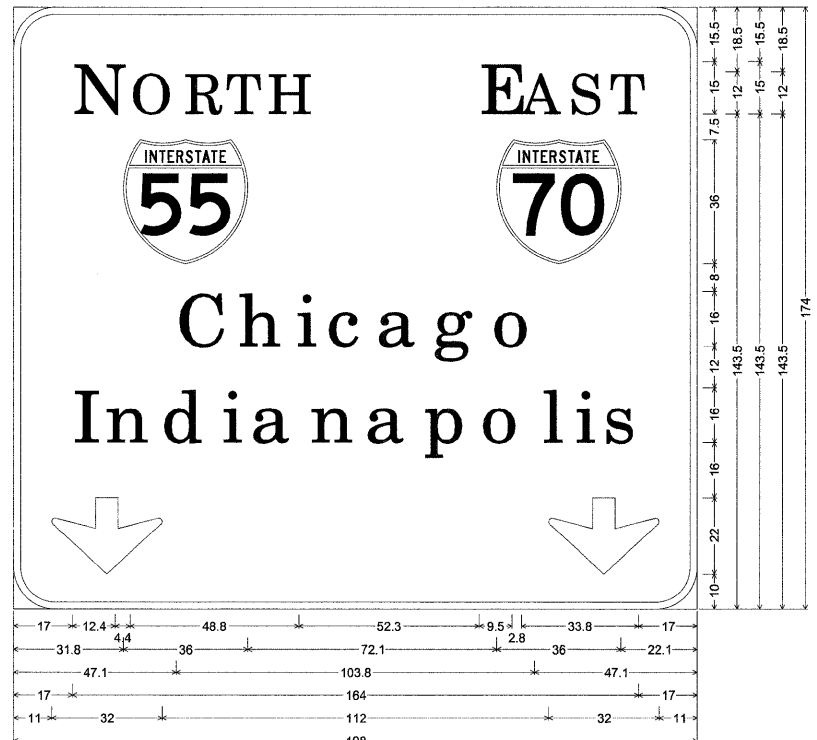


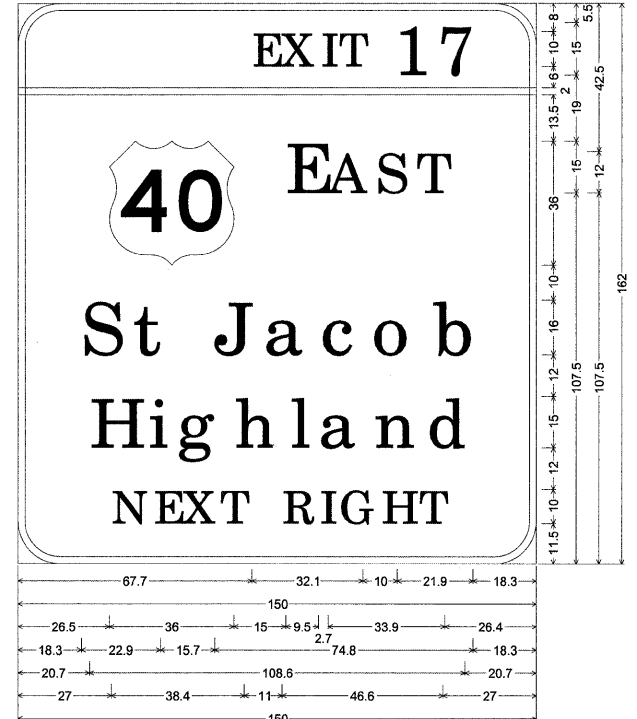
12.0" Radius, 2.0" Border, White on Green;  
 [EXIT 15B] ClearviewHwy-5-W; [N ORTH] ClearviewHwy-5-W; [Maryville] ClearviewHwy-5-W; Arrow 160 - 35.0° 45°;

8C060I055R014.5

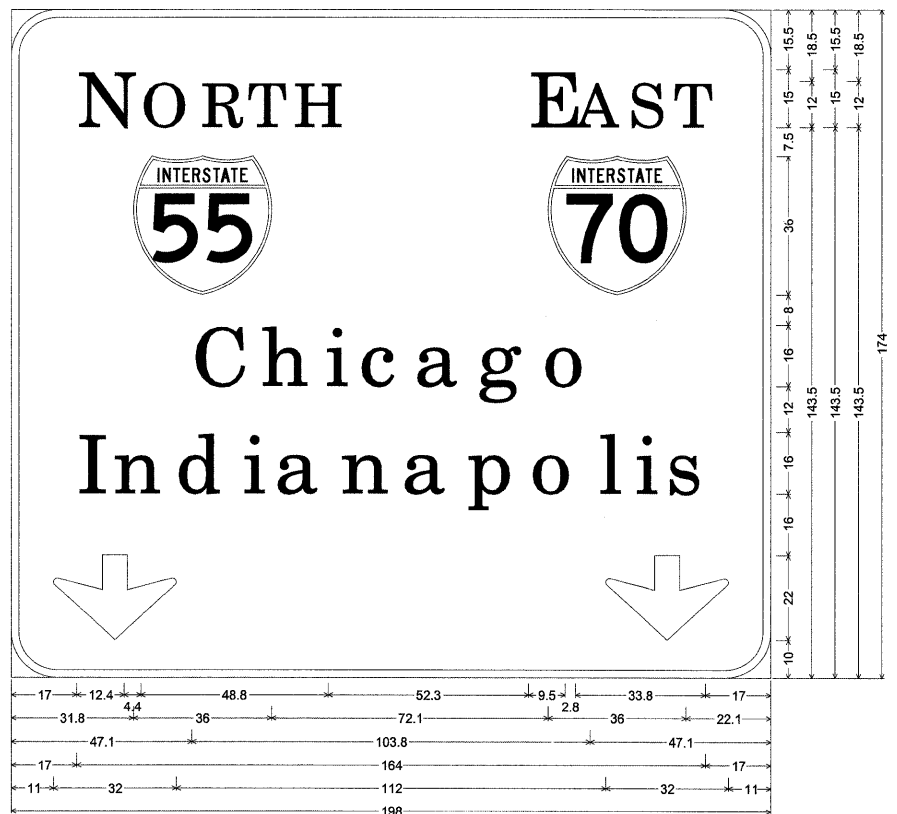


12.0" Radius, 2.0" Border, White on Green;  
 [N ORTH] ClearviewHwy-5-W; [E AST] ClearviewHwy-5-W; [Chicago] ClearviewHwy-5-W;  
 [Indianapolis] ClearviewHwy-5-W; Down Arrow 22.0° 270°; Down Arrow 22.0° 270°;

8S060I055R016.4

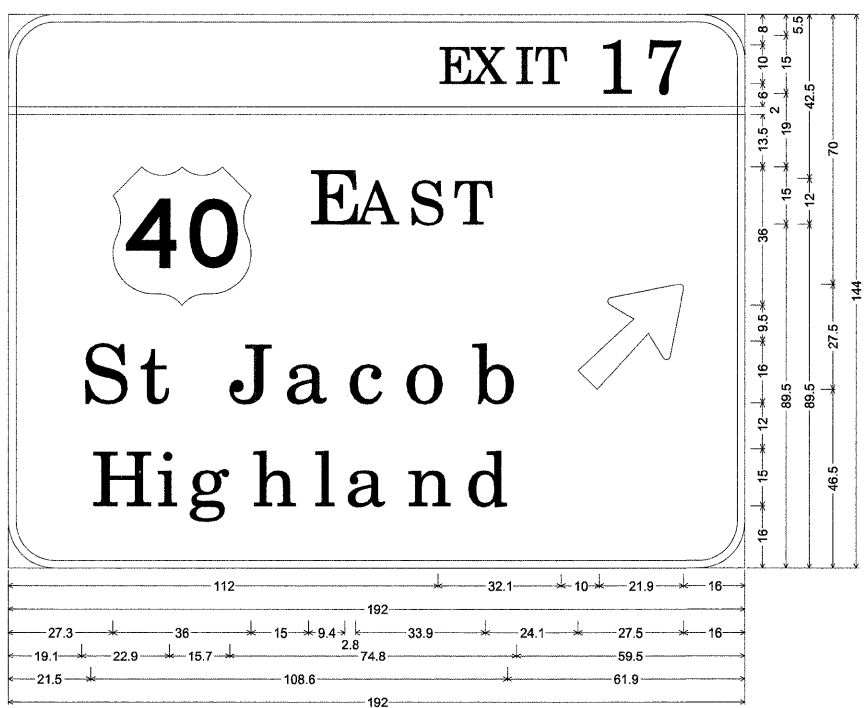


12.0" Radius, 2.0" Border, White on Green;  
 [EXIT 17] ClearviewHwy-5-W; [E AST] ClearviewHwy-5-W;  
 [St Jacob] ClearviewHwy-5-W; [Highland] ClearviewHwy-5-W;  
 [NEXT RIGHT] ClearviewHwy-5-W;



12.0" Radius, 2.0" Border, White on Green;  
 [N ORTH] ClearviewHwy-5-W; [E AST] ClearviewHwy-5-W; [Chicago] ClearviewHwy-5-W;  
 [Indianapolis] ClearviewHwy-5-W; Down Arrow 22.0° 270°; Down Arrow 22.0° 270°;

8S060I055R016.6



12.0" Radius, 2.0" Border, White on Green;  
 [EXIT 17] ClearviewHwy-5-W; [E AST] ClearviewHwy-5-W; [St Jacob] ClearviewHwy-5-W;  
 [Highland] ClearviewHwy-5-W; Arrow 160 - 35.0° 45°;

FILE NAME =  
 c:\pwork\pwidot\KEPLARCL\dms71073\d8

USER NAME = keplarc1  
 6a73-shr-plan.dgn  
 PLOT SCALE = 50.0000' / IN.  
 PLOT DATE = 6/25/2009

DESIGNED -  
 DRAWN -  
 CHECKED -  
 DATE -

REVISED -  
 REVISED -  
 REVISED -  
 REVISED -

STATE OF ILLINOIS  
 DEPARTMENT OF TRANSPORTATION

SIGN PANEL DESIGNS  
 SCALE: SHEET NO. OF SHEETS STA. TO STA.

F.A.I. RTE.	SECTION	COUNTY	TOTAL SHEETS	SHEET NO.
70		MADISON	150	128
CONTRACT NO. 76A73				
FED. ROAD DIST. NO. ILLINOIS FED. AID PROJECT				

60-(7,8,9,10)RS, 60-(8,9,10)BR