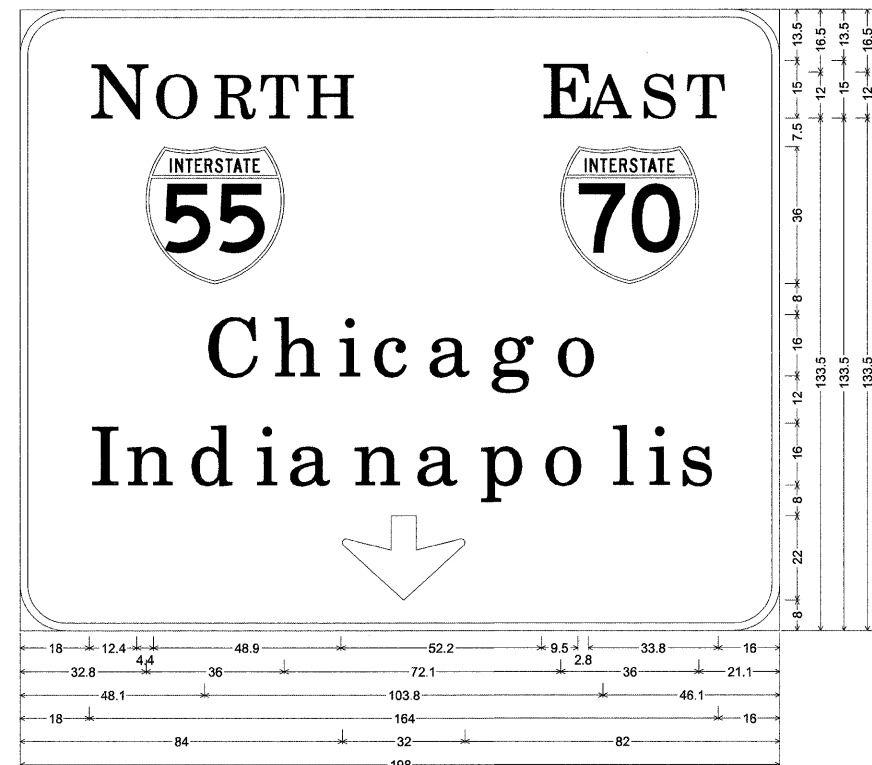



12.0" Radius, 2.0" Border, White on Green;
[SOUTH] ClearviewHwy-5-W; [WEST] ClearviewHwy-5-W; [St Louis] ClearviewHwy-5-W; Down Arrow 22.0° 270°;

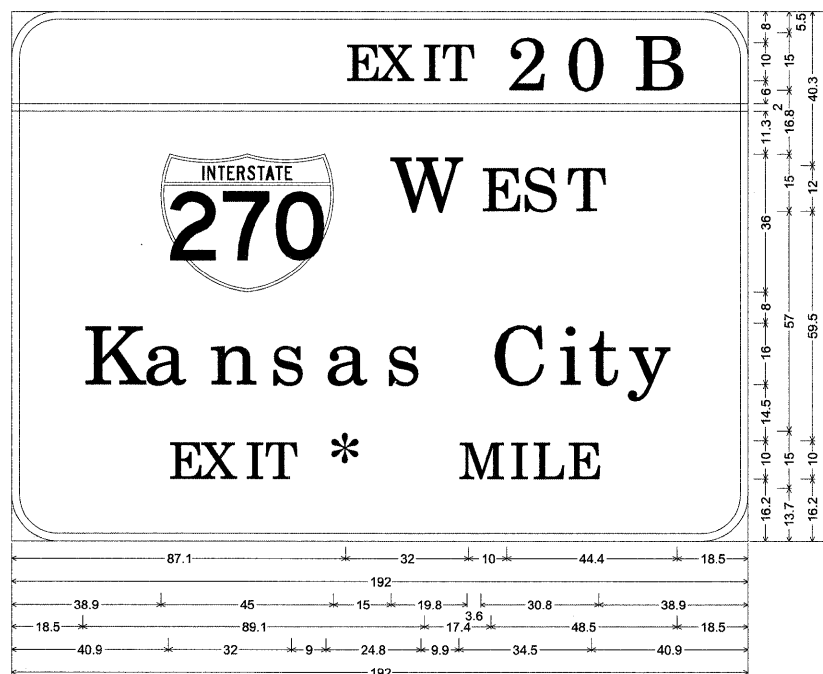


12.0" Radius, 2.0" Border, White on Green;
[NORTH] ClearviewHwy-5-W; [EAST] ClearviewHwy-5-W; [Chicago] ClearviewHwy-5-W;
[Indianapolis] ClearviewHwy-5-W; Down Arrow 22.0° 270°;

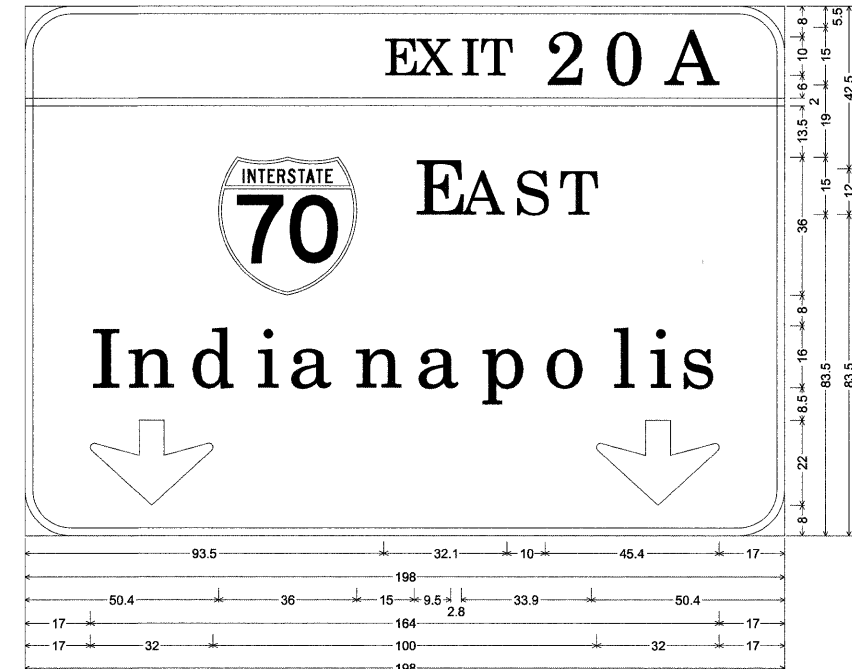
8S060I055R017.0



12.0" Radius, 2.0" Border, White on Green;
[NORTH] ClearviewHwy-5-W; [Chicago] ClearviewHwy-5-W; [Springfield] ClearviewHwy-5-W;



12.0" Radius, 2.0" Border, White on Green;
[EXIT 20B] ClearviewHwy-5-W; [WEST] ClearviewHwy-5-W; [Kansas City] ClearviewHwy-5-W;
[EXIT 1/2 MILE] ClearviewHwy-5-W;



12.0" Radius, 2.0" Border, White on Green;
[EXIT 20A] ClearviewHwy-5-W; [EAST] ClearviewHwy-5-W; [Indianapolis] ClearviewHwy-5-W; Down Arrow 22.0° 270°;

8S060I055R019.0

60-(7,8,9,10)RS, 60-(8,9,10)BR

FILE NAME =	USER NAME = keplercl	DESIGNED -	REVISED -	STATE OF ILLINOIS DEPARTMENT OF TRANSPORTATION	SIGN PANEL DESIGNS			F.A.I. RTE.	SECTION	COUNTY	TOTAL SHEETS	SHEET NO.
ct:\pw_work\PWIDOT\KEPLARCL\dms71073\d8	6a73-sht-plan.dgn	DRAWN -	REVISED -		SCALE: _____	SHEET NO. _____ OF _____ SHEETS	STA. _____ TO STA. _____	70	.	MADISON	150	129
	PLOT SCALE = 50.0000' / IN.	CHECKED -	REVISED -									
	PLOT DATE = 5/25/2009	DATE -	REVISED -									
											CONTRACT NO. 76A73	
											FED. ROAD DIST. NO. _____ ILLINOIS FED. AID PROJECT	