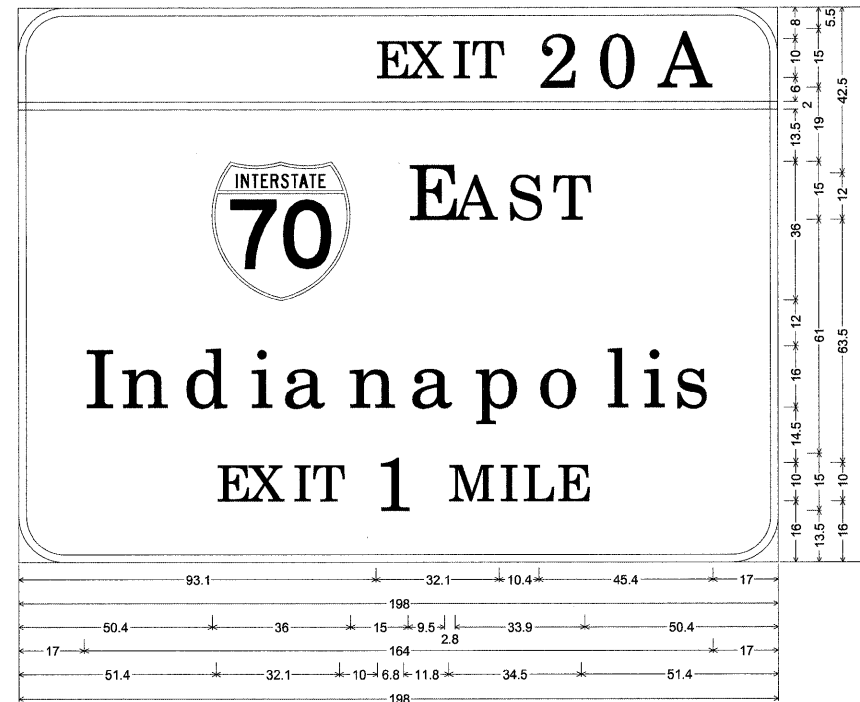
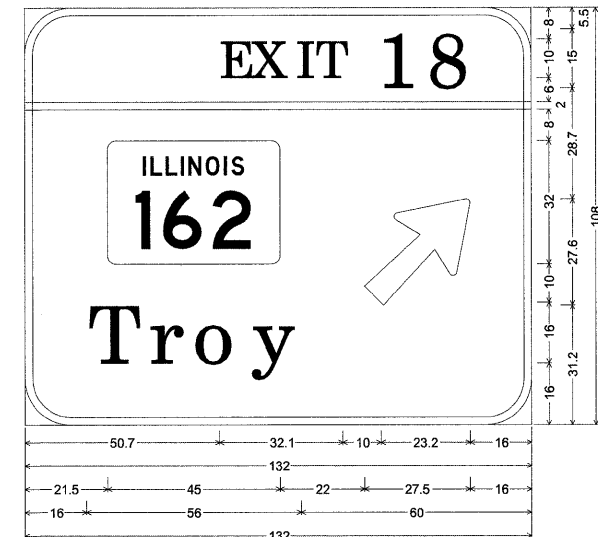


12.0" Radius, 2.0" Border, White on Green;
 [N ORTH] ClearviewHwy-5-W; [Chicago] ClearviewHwy-5-W; [Springfield] ClearviewHwy-5-W;


8S060I055R017.8



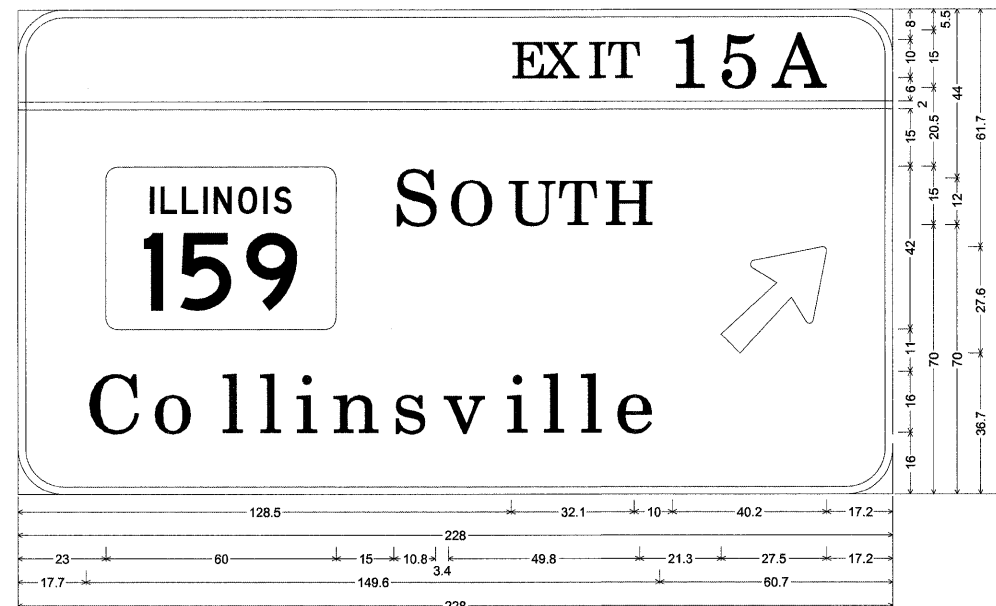
12.0" Radius, 2.0" Border, White on Green;
 [EXIT 20A] ClearviewHwy-5-W; [E AST] ClearviewHwy-5-W; [Indianapolis] ClearviewHwy-5-W;
 [EXIT 1 MILE] ClearviewHwy-5-W;



12.0" Radius, 2.0" Border, White on Green;
 [EXIT 18] ClearviewHwy-5-W; [Troy] ClearviewHwy-5-W;
 Arrow 160 - 35.0° 45°;



12.0" Radius, 2.0" Border, White on Green;
 [EXIT 15B] ClearviewHwy-5-W; [N ORTH] ClearviewHwy-5-W; [Maryville] ClearviewHwy-5-W;
 [NEXT RIGHT] ClearviewHwy-5-W;



12.0" Radius, 2.0" Border, White on Green;
 [EXIT 15A] ClearviewHwy-5-W; [S OUTH] ClearviewHwy-5-W; [Collinsville] ClearviewHwy-5-W; Arrow 160 - 35.0° 45°;

8S060I055R014.3

• 60-(7,8,9,10)RS, 60-(8,9,10)BR

| | | | | | | | | | | | | |
|--|--|-------------------------------|--------------------------------|---|---------------------------|---|-------------------------------|-------------------|------------------------|---------------------|--|--|
| FILE NAME = c:\pw_work\NPWIDOT\KEPLARCL\dms71273\c8 | USER NAME = keplar1 6a73-shr-plan.dgn | DESIGNED - --- DRAWN - --- | REVISED - --- REVISED - --- | STATE OF ILLINOIS DEPARTMENT OF TRANSPORTATION | SIGN PANEL DESIGNS | F.A.I. RTE. 70 | SECTION * | COUNTY MADISON | TOTAL SHEETS 150 | SHEET NO. 130 | | |
| PLOT SCALE = 5/8" = 1' / IN. | | | | | | SCALE: _____ | SHEET NO. ____ OF ____ SHEETS | STA. _____ | TO STA. _____ | CONTRACT NO. 76A73 | | |
| PLOT DATE = 5/25/2009 | | | | | | FED. ROAD DIST. NO. _____ ILLINOIS FED. AID PROJECT | | | | | | |