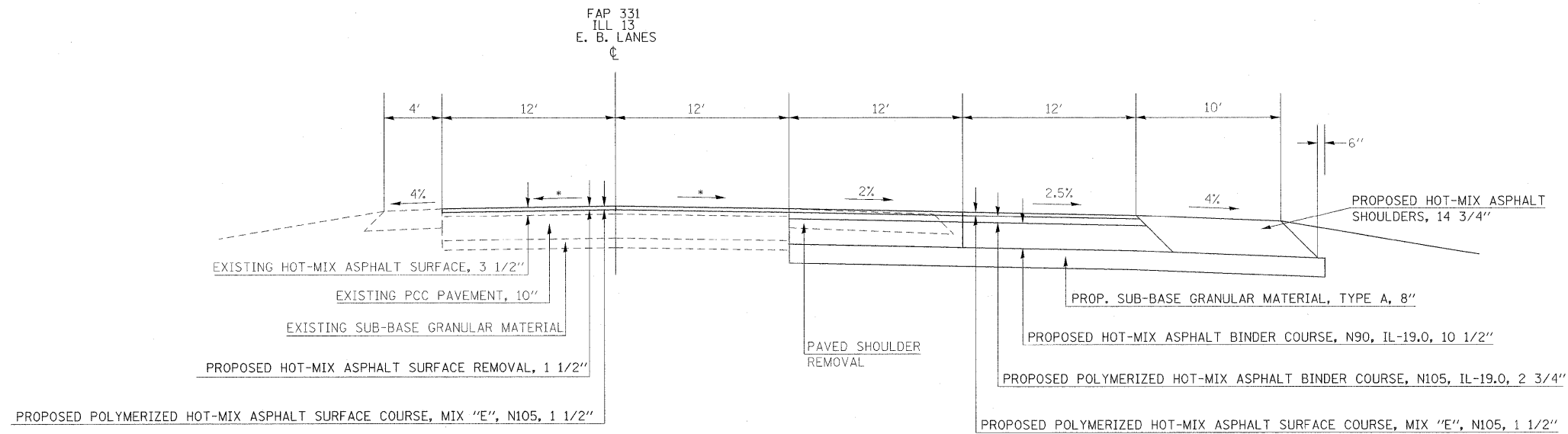
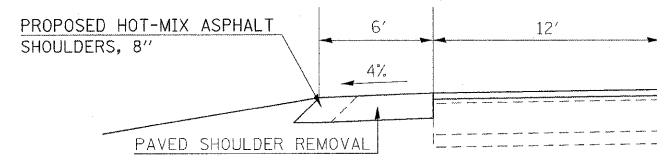


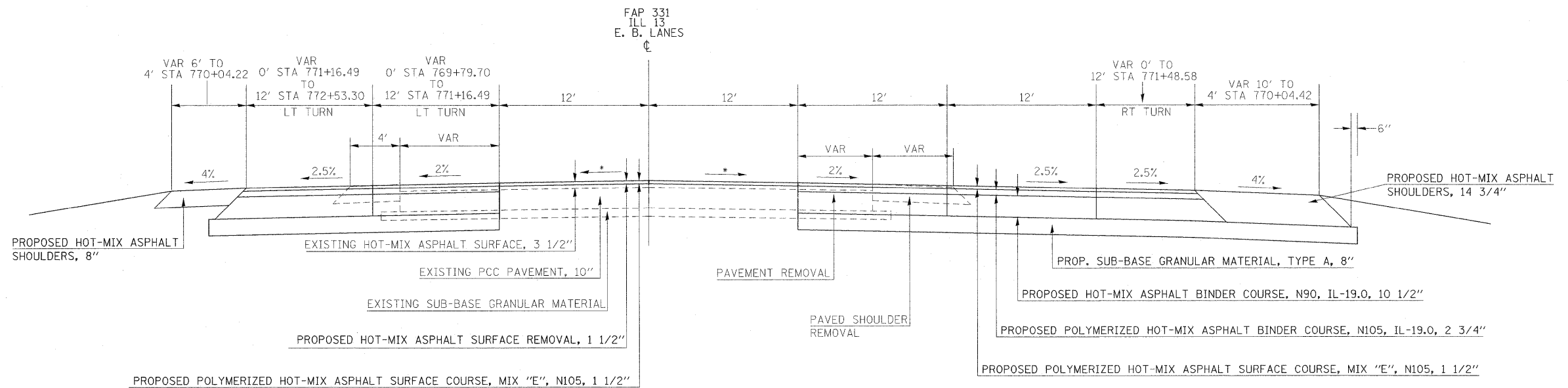
TO BE USED:  
STA 764+49.12 to STA 769+08.92

# TYPICAL SECTIONS



TO BE USED:  
STA 763+34.62 to STA 769+08.92

\* MATCH EXISTING CROSS SLOPES



TO BE USED:  
STA 769+08.92 to STA 772+53.30

FILE NAME =	USER NAME = russellcf	DESIGNED -	REVISED -	<b>STATE OF ILLINOIS DEPARTMENT OF TRANSPORTATION</b>	<b>TYPICAL SECTIONS-IL 13 EB</b>			F.A.P. RTE.	SECTION	COUNTY	TOTAL SHEETS	SHEET NO.
oi:\pw\work\XPWIDOT\RUSSELLCF\dms43738\d	78053_sht_typical.dgn	DRAWN -	REVISED -					331	SEC. NO. (IX-1N-1, TS-2)	WILLIAMSON	190	7
	PLOT SCALE = 5.00' / IN.	CHECKED -	REVISED -		CONTRACT NO. 78053							
	PLOT DATE = 5/5/2009	DATE -	REVISED -		SCALE:	SHEET NO.	OF SHEETS	STA.	TO STA.	FED. ROAD DIST. NO.	ILLINOIS FED. AID PROJECT	