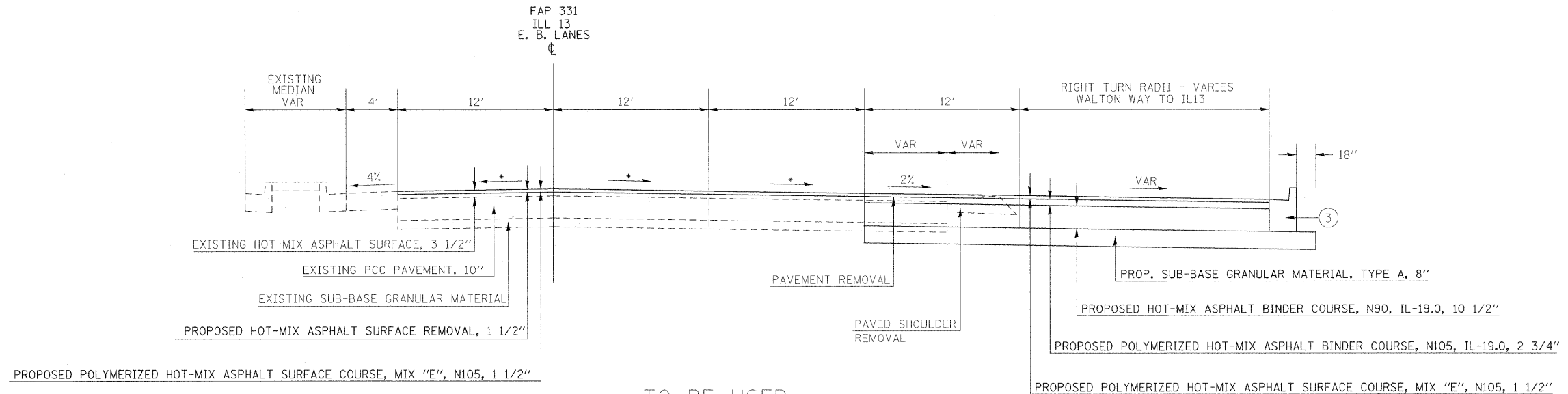
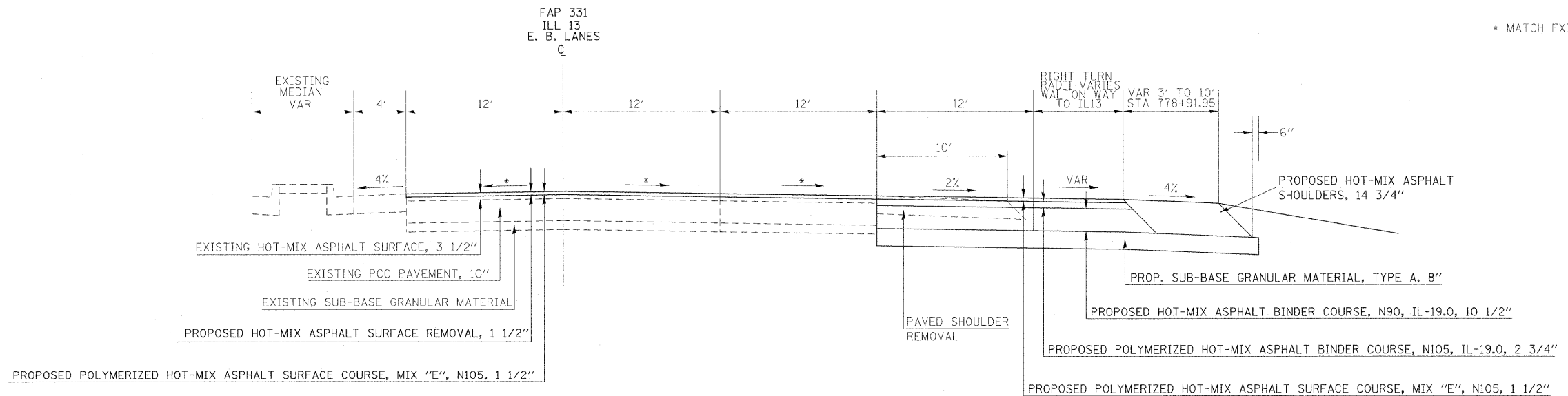
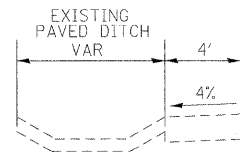


TYPICAL SECTIONS



TO BE USED:
STA 777+93.59 to STA 778+27.36

TO BE USED:
STA 778+49.59 to STA 779+00



TO BE USED:
STA 778+27.36 to STA 779+00

* MATCH EXISTING CROSS SLOPES

FILE NAME =	USER NAME = russellof	DESIGNED -	REVISED -	STATE OF ILLINOIS DEPARTMENT OF TRANSPORTATION	TYPICAL SECTIONS-IL 13 EB				F.A.P. RTE.	SECTION	COUNTY	TOTAL SHEETS	SHEET NO.
es:\pw_work\PMIDOT\RUSSELLCF\dms43738\d	78053.sht_typical.dgn	DRAWN -	REVISED -						331	SEC. NO. (IX-1)N-1, TS-2	WILLIAMSON	190	12
	PLOT SCALE = 5.00' / 1" IN.	CHECKED -	REVISED -						CONTRACT NO. 78053				
	PLOT DATE = 5/5/2009	DATE -	REVISED -		SCALE:	SHEET NO.	OF	SHEETS	STA.	TO STA.	FED. ROAD DIST. NO.	ILLINOIS	FED. AID PROJECT