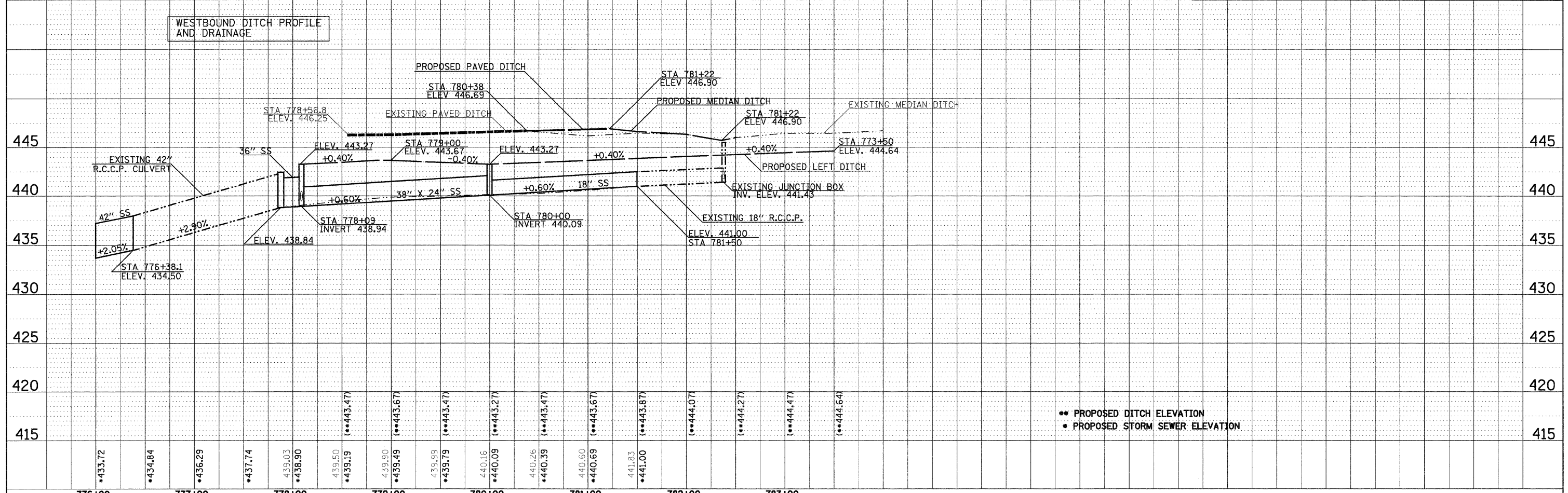
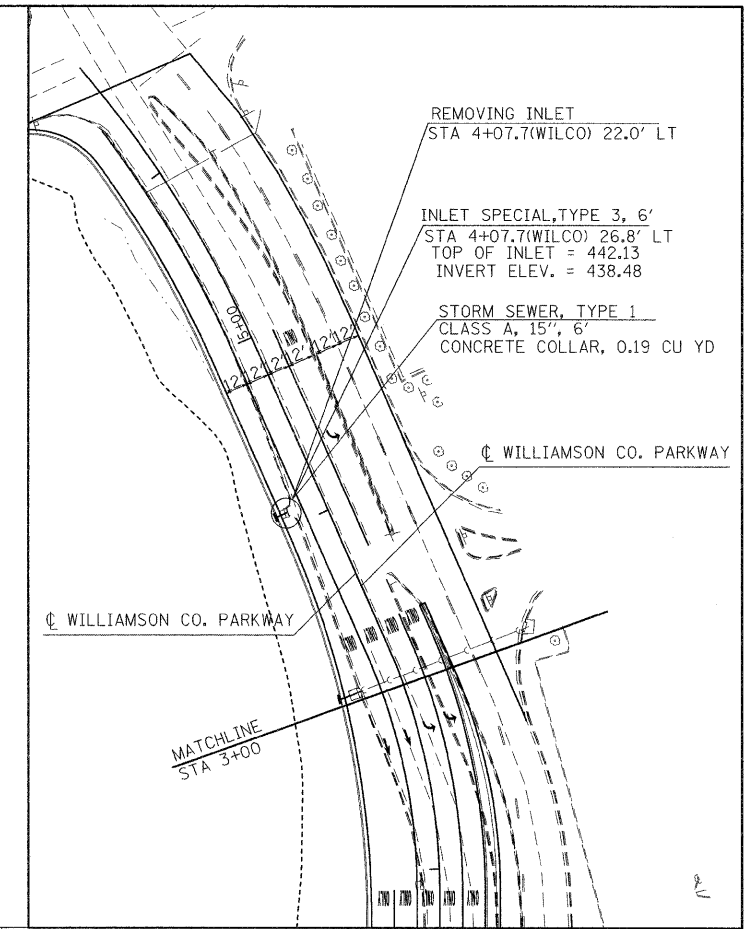
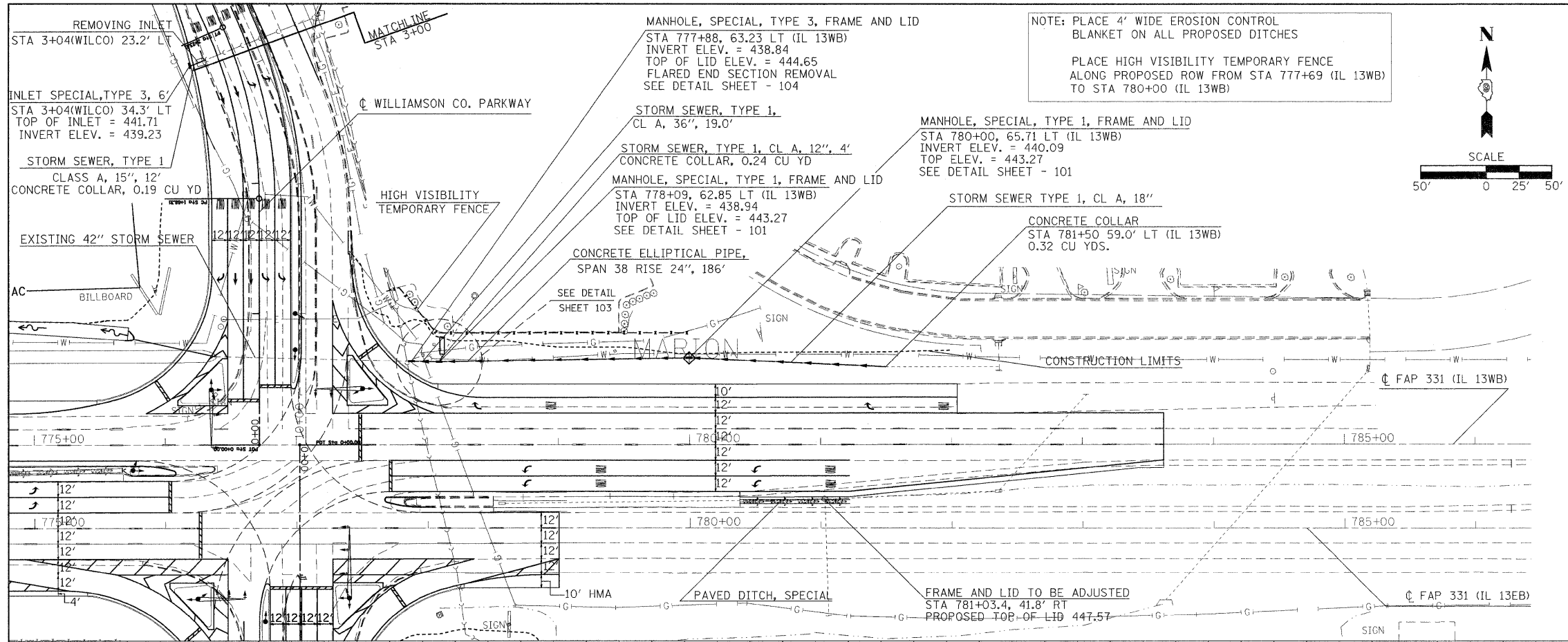


DATE: \_\_\_\_\_  
 BY: \_\_\_\_\_  
 SURVEYED \_\_\_\_\_  
 PLOTTED \_\_\_\_\_  
 CHECKED \_\_\_\_\_  
 REVISIONS \_\_\_\_\_  
 PLAN NO. \_\_\_\_\_  
 NOTE BOOK NO. \_\_\_\_\_  
 CAD FILE NAME \_\_\_\_\_

DATE: \_\_\_\_\_  
 BY: \_\_\_\_\_  
 SURVEYED \_\_\_\_\_  
 PLOTTED \_\_\_\_\_  
 CHECKED \_\_\_\_\_  
 REVISIONS \_\_\_\_\_  
 PROFILE NO. \_\_\_\_\_  
 NOTE BOOK NO. \_\_\_\_\_  
 STRUCTURE NOTATION: CHRD



FILE NAME =	USER NAME = russellf	DESIGNED -	REVISED -
et:\pw\work\PMIDOT\RUSSELLCF\dms35765\d9	78053_j4\w\sheet.m32	DRAWN -	REVISED -
	PLOT SCALE = 50.0000' / IN.	CHECKED -	REVISED -
	PLOT DATE = 5/6/2009	DATE -	REVISED -

STATE OF ILLINOIS  
 DEPARTMENT OF TRANSPORTATION

PLAN PROFILE - DRAINAGE

SCALE: 1"=50' SHEET NO. OF SHEETS STA. TO STA.

F.A.P. RTE.	SECTION	COUNTY	TOTAL SHEETS	SHEET NO.
331	SEC. NO. (IX-1IN-1, TS-2)	WILLIAMSON	190	43
CONTRACT NO. 78053				
FED. ROAD DIST. NO.	ILLINOIS FED. AID PROJECT			