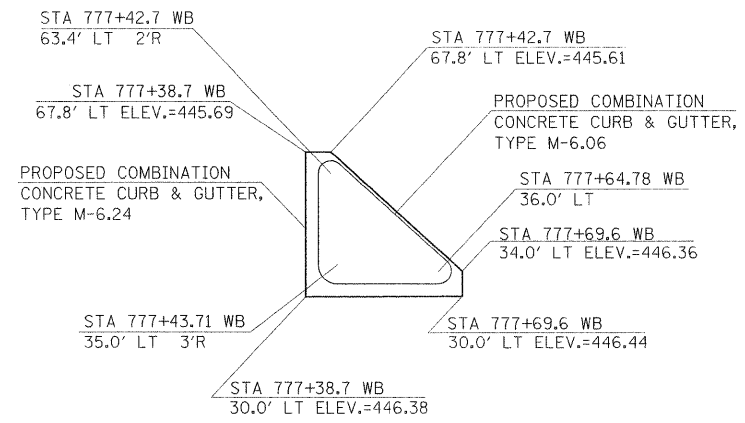
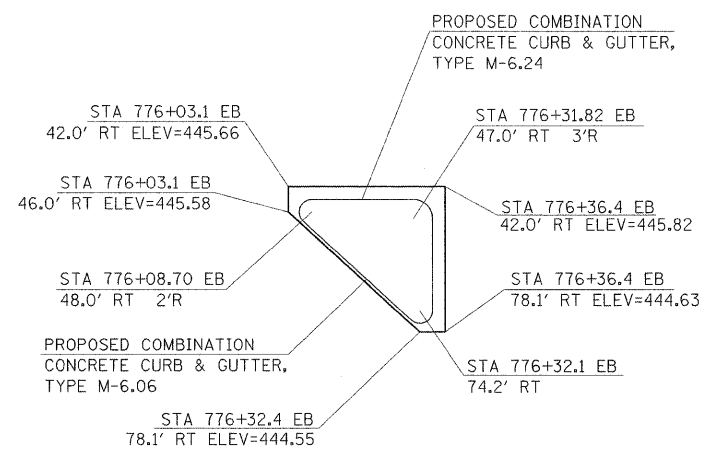


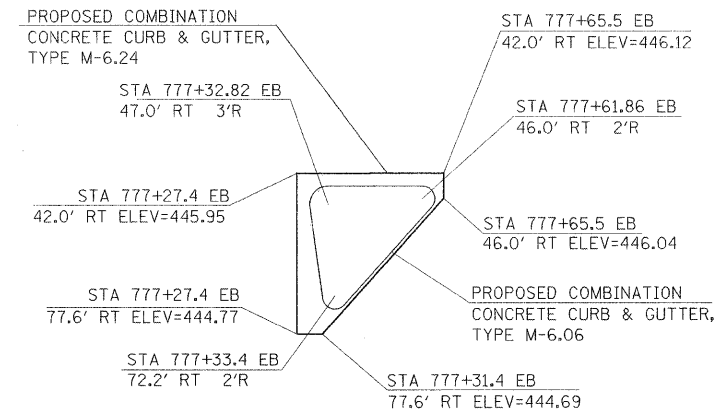
NW ISLAND DETAIL
NOT TO SCALE



NE ISLAND DETAIL
NOT TO SCALE



SW ISLAND DETAIL
NOT TO SCALE



SE ISLAND DETAIL
NOT TO SCALE

FILE NAME =	USER NAME = russellcf	DESIGNED -	REVISED -	STATE OF ILLINOIS DEPARTMENT OF TRANSPORTATION	GEOMETRICS	F.A.P. RTE.	SECTION	COUNTY	TOTAL SHEETS	SHEET NO.	
es:\pw_work\PWIDOT\RUSSELLCF\dms35765\d	78053_41\wtsheet.m32	DRAWN -	REVISED -			331	SEC. NO. (IX-1)N-1, TS-2	WILLIAMSON	190	82	
	PLOT SCALE = 50,0000' / IN.	CHECKED -	REVISED -			CONTRACT NO. 78053					
	PLOT DATE = 5/6/2009	DATE -	REVISED -			SCALE:	SHEET NO.	OF	SHEETS	STA.	TO STA.