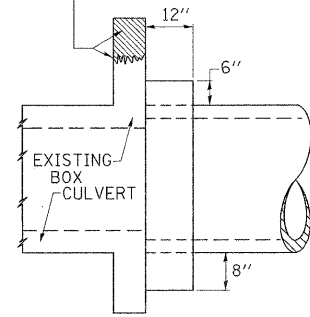


### DETAILS OF CONCRETE COLLAR

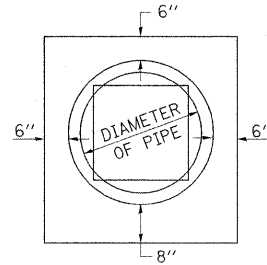
### DETAILS OF MANHOLES, SPECIAL, TYPE 1

DESIGNS A THRU G

REMOVE PORTION OF EXIST HEADWALL DOWN TO 12" BELOW FINISHED GRADE.



SIDE VIEW



END VIEW

#### TABULATION

DIAMETER OF PIPE	CL SI CONC CU YDS EST
12"	0.16
15"	0.19
18"	0.21
24"	0.29
30"	0.37
36"	0.44
42"	0.53
48"	0.62
54"	0.71
60"	0.81
72"	1.03

THE CONCRETE COLLAR SHALL BE PAID FOR AT THE CONTRACT UNIT PRICE PER CUBIC YARD FOR CONCRETE COLLAR, AS SHOWN ON THE PLANS, WHICH PRICE SHALL INCLUDE THE REMOVAL OF SUCH PORTIONS OF THE EXISTING HEADWALLS AS MAY BE REQUIRED.

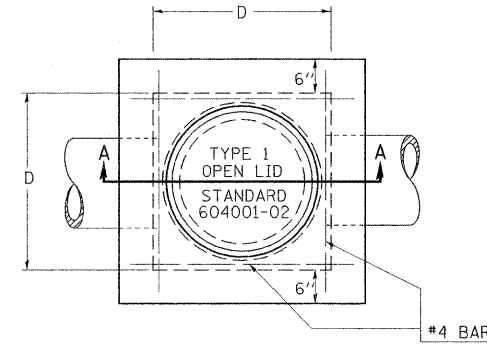
CLASS SI CONCRETE SHALL BE USED THROUGHOUT.

STANDARD. 9-19

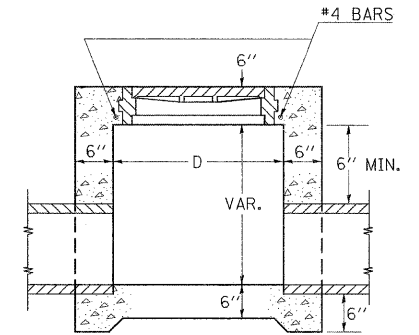
REVISIONS	
REDESIGNED	2-15-89
REVISED	8-19-94
REVISED	3-25-08

#### TABLE OF DIMENSIONS

DESIGN	PIPE DIAM.	D
A	18" & LESS	2' 6"
B	21" & 24"	3' 0"
C	27" & 30"	3' 7"
D	33" & 36"	4' 2"
E	42"	4' 9"
F	48"	5' 4"
G	54"	5' 11"



PLAN



SECTION A-A

#### NOTE:

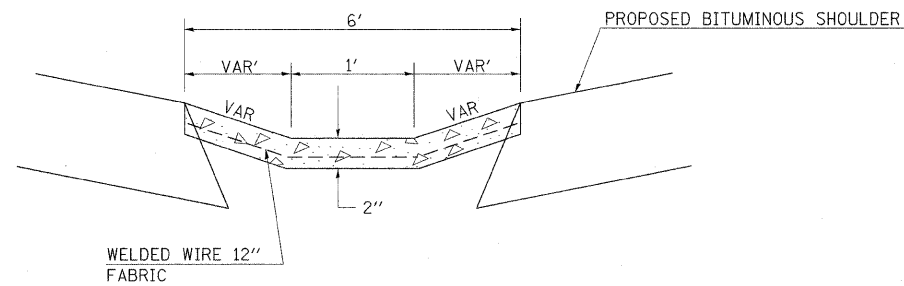
CLASS SI CONCRETE SHALL BE USED THROUGHOUT. MANHOLES SHALL BE PAID FOR AT THE CONTRACT UNIT PRICE EACH FOR MANHOLE, SPECIAL, TYPE 1 WHICH PRICE SHALL INCLUDE CAST IRON FRAME, SPECIAL, TYPE 1, WITH TYPE 1 OPEN LID, AND REINFORCEMENT BARS.

STANDARD. 9-4

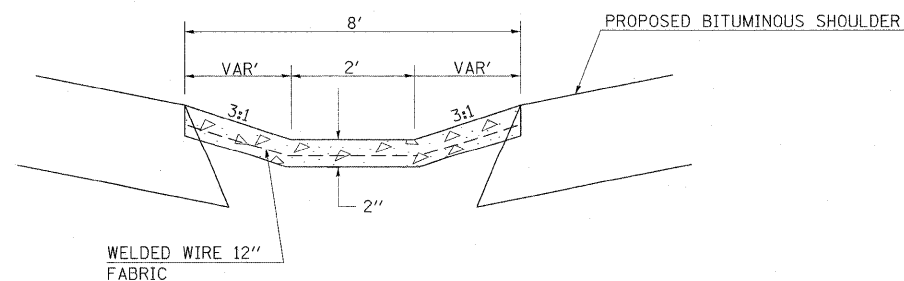
REVISIONS	
REDESIGNED	2-15-89
REVISED	8-19-94
REVISED	3-26-08

### PAVED DITCH SPECIAL

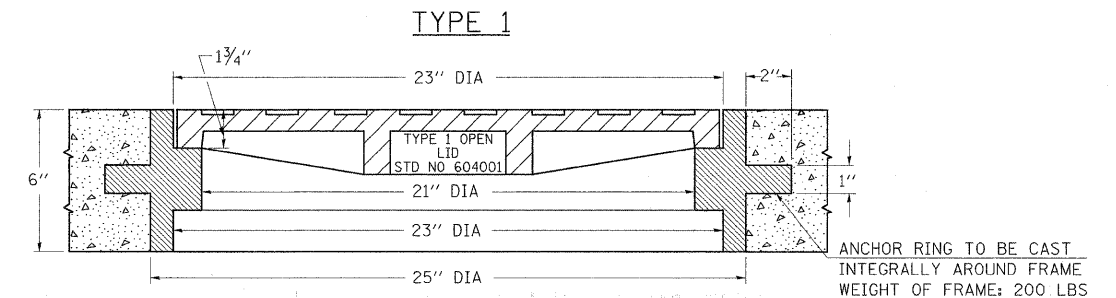
### DETAILS OF CAST IRON FRAME SPECIAL TYPE 1 WITH TYPE 1 OPEN LID



TO BE USED  
STA 772+26 TO 774+67 (IL 13WB)



TO BE USED  
STA 780+38 TO 781+22 (IL 13WB)



THE FRAMES MAY BE MADE OF EITHER GRAY IRON CONFORMING TO THE STANDARD SPECIFICATIONS OR DUCTILE IRON CONFORMING TO THE SPECIFICATIONS FOR DUCTILE IRON CASTING, A.S.T.M. DESIGNATION: A536, GRADE 60-45-10.

WEIGHT OF FRAME: 90 LBS

STATE OF ILLINOIS  
DEPARTMENT OF TRANSPORTATION

DETAIL : CONCRETE COLLAR, MANHOLE SPECIAL TYPE 1  
PAVED DITCH SPECIAL, CAST IRON FRAME SPECIAL TYPE 1 WITH OPEN LID

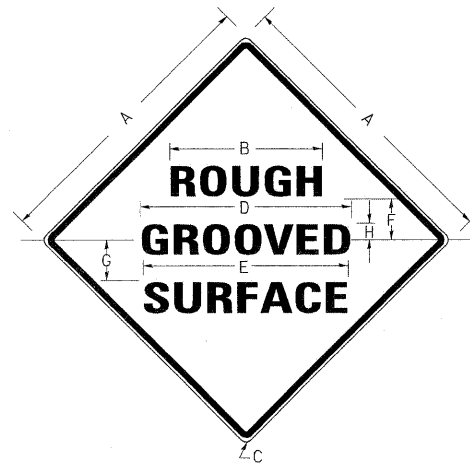
STANDARD. 9-18

F.A.P. RTE.	SECTION	COUNTY	TOTAL SHEETS	SHEET NO.
331	SEC. NO. (IX-10N-1, TS-2)	WILLIAMSON	190	101
CONTRACT NO. 78053				
FED. ROAD DIST. NO. [ILLINOIS] FED. AID PROJECT				

FILE NAME =	USER NAME = russellcf	DESIGNED -	REVISED -
ca:\pwwork\p\WIDOT\RUSSELLCF\dms43738\d	78053_sht_details.dgn	DRAWN -	REVISED -
	PLOT SCALE = 50,00 / IN.	CHECKED -	REVISED -
	PLOT DATE = 5/5/2009	DATE -	REVISED -

**ILLINOIS STANDARD**

W8-I106



**COLORS:**

LEGEND AND BORDER- BLACK NON-REFLECTORIZED  
BACKGROUND- ORANGE REFLECTORIZED

SIGN SIZE	DIMENSIONS							
	A	B	C	D	E	F	G	H
48X48	48.0	24.1	3.0	34.0	33.0	6.0	13.0	3.5

SIGN SIZE	SERIES LINES			MAR-GIN	BOR-DER	BLANK STD.
	1	2	3			
48X48	7C	7C	7C	0.8	1.2	B4-48D

ALL DIMENSIONS IN INCHES

**NOTES:**

PRIOR TO ALLOWING TRAFFIC ON ANY PORTION OF THE ROADWAY THAT HAS BEEN COLDMILLED, THE CONTRACTOR SHALL HAVE ERECTED "ROUGH GROOVED SURFACE" SIGNS THAT CONFORM TO THE ABOVE DETAILS. A MINIMUM OF ONE SIGN AT EACH END OF THE IMPROVEMENT WILL BE REQUIRED. THE CONTRACTOR SHALL MAINTAIN THE "ROUGH GROOVED SURFACE" SIGNS UNTIL THE COLDMILLED SURFACE IS COVERED WITH LEVELING BINDER OR SURFACE COURSE.

IF AT ANY TIME THE SIGNS ARE IN PLACE BUT NOT APPLICABLE, THEY SHALL BE TURNED FROM THE VIEW OF MOTORISTS OR COVERED AS DIRECTED BY THE ENGINEER.

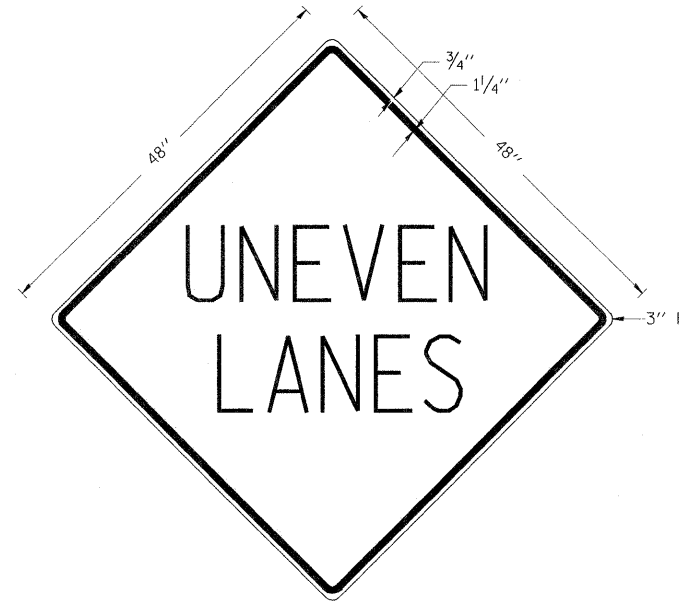
THE COST OF FURNISHING, ERECTING, MAINTAINING, AND REMOVING THE REQUIRED SIGNS SHALL BE INCLUDED IN THE CONTRACT.

STANDARD 9-38

REVISIONS	
REDRAWN	2-15-89
REVISED	4-6-93
REVISED	3-27-08
REVISED	5-8-08

**UNEVEN LANES SIGN**

W8-11 (48" x 48")



**COLORS:**

LEGEND AND BORDER - BLACK NON-REFLECTORIZED  
BACKGROUND - ORANGE REFLECTORIZED

NOTE: PRIOR TO ALLOWING TRAFFIC ON ANY PORTION OF THE ROADWAY THAT HAS BEEN COLDMILLED OR BEFORE RESURFACING OPERATIONS BEGIN, THE CONTRACTOR SHALL HAVE ERECTED "UNEVEN PAVEMENT" SIGNS THAT CONFORM TO THE ABOVE DETAILS. A MINIMUM OF ONE SIGN AT EACH END OF THE IMPROVEMENT WILL BE REQUIRED. THE CONTRACTOR SHALL MAINTAIN THE "UNEVEN PAVEMENT" SIGNS UNTIL THE RESURFACING OPERATIONS ARE COMPLETED.

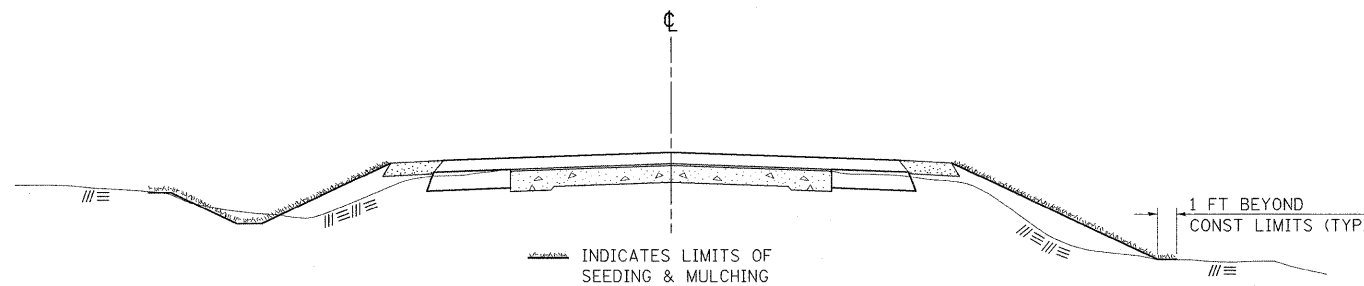
IF AT ANY TIME THE SIGNS ARE IN PLACE BUT NOT APPLICABLE, THEY SHALL BE TURNED FROM THE VIEW OF MOTORISTS OR COVERED AS DIRECTED BY THE ENGINEER.

THE COST OF FURNISHING, ERECTING, MAINTAINING, AND REMOVING THE REQUIRED SIGNS SHALL BE INCLUDED IN THE CONTRACT.

STANDARD 9-38

REVISIONS	
DRAWN	2-15-89
REVISED	4-6-93
REDESIGNED	7-23-04

**SEEDING & MULCHING**



**GENERAL NOTES**

IN GENERAL, ALL EARTH SURFACES DISTURBED DURING CONSTRUCTION OPERATIONS SHALL BE SEEDED AND MULCHED UPON COMPLETION OF ALL GRADING OPERATIONS.

FERTILIZER NUTRIENTS AND LIMESTONE SHALL BE APPLIED TO ALL SEEDED AREAS.

THE RATES OF APPLICATION OF FERTILIZER, MULCH AND LIMESTONE SHALL BE AS SPECIFIED IN THE SPECIAL PROVISIONS.

SECTIONS 250 AND 251 OF THE STANDARD SPECIFICATIONS SHALL GOVERN THIS WORK EXCEPT AS SPECIFIED HEREIN OR AS NOTED IN THE SPECIAL PROVISIONS.

STANDARD 9-12

REVISIONS	
REDRAWN	2-15-89
REVISED	8-15-94
REVISED	6-3-99
REVISED	3-27-08

FILE NAME =	USER NAME = russellcf	DESIGNED -	REVISED -
es:\pw\work\PWIDOT\RUSSELLCF\dms43738\d	78053_sht_details.dgn	DRAWN -	REVISED -
	PLOT SCALE = 50.00' / IN.	CHECKED -	REVISED -
	PLOT DATE = 5/5/2009	DATE -	REVISED -

STATE OF ILLINOIS  
DEPARTMENT OF TRANSPORTATION

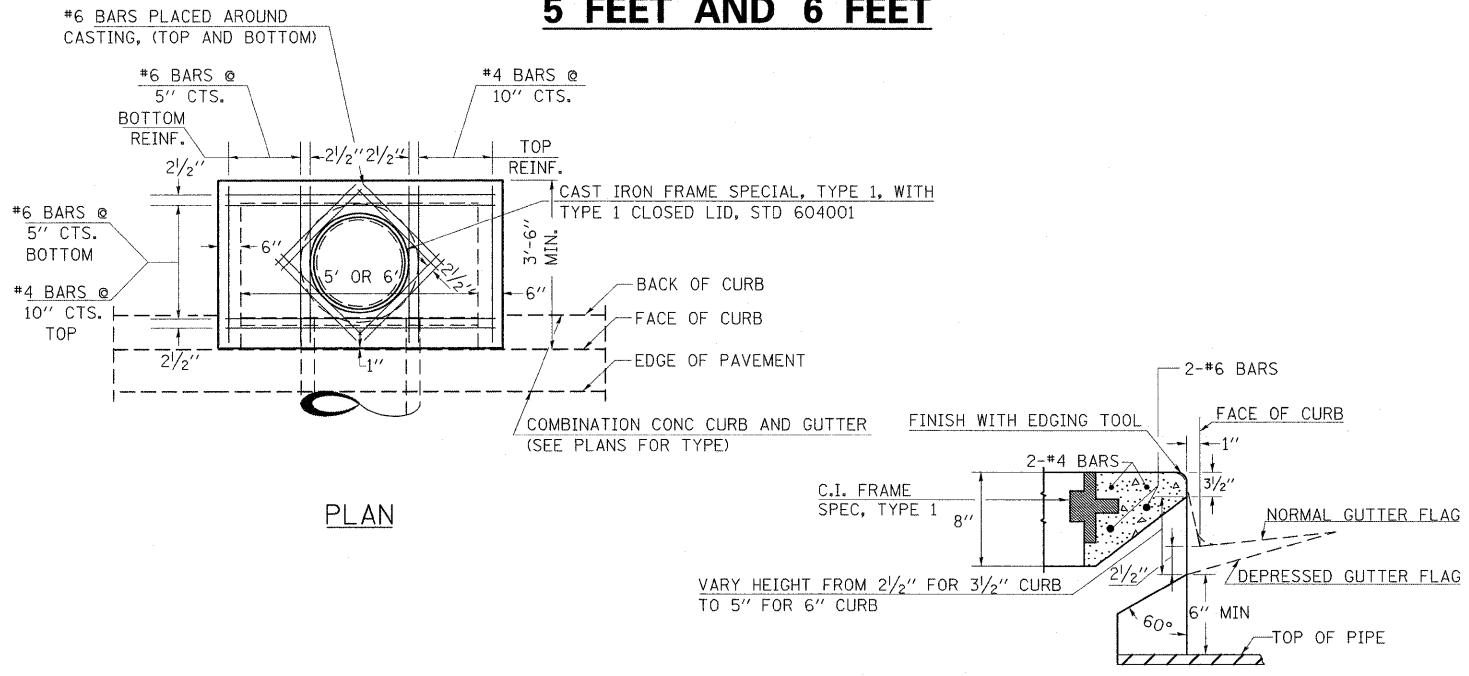
DETAIL : ROUGH GROOVE SURFACE,  
UNEVEN LANES SIGN, SEEDING AND MULCHING

SCALE: SHEET NO. OF SHEETS STA. TO STA.

F.A.P. RTE.	SECTION	COUNTY	TOTAL SHEETS	SHEET NO.
331	SEC. NO. (IX-1JN-1, TS-2	WILLIAMSON	190	102
CONTRACT NO. 78053				
FED. ROAD DIST. NO. ILLINOIS FED. AID PROJECT				

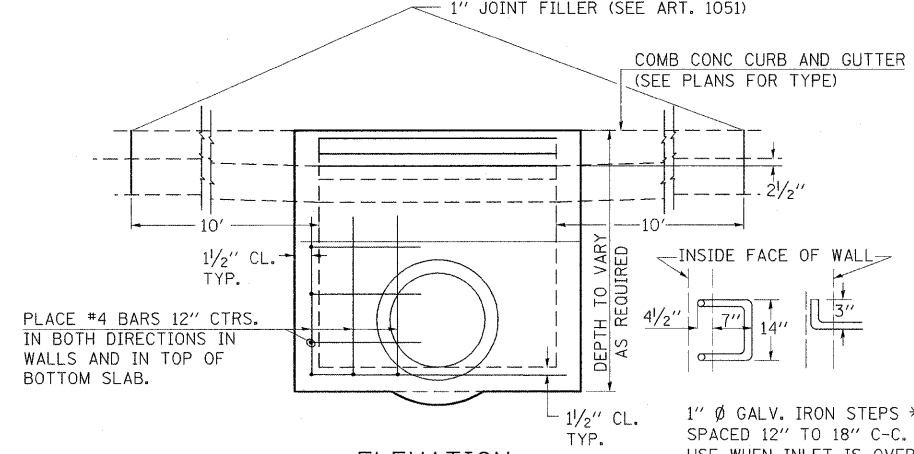


## DETAILS OF INLET SPECIAL, TYPE 3, 5 FEET AND 6 FEET



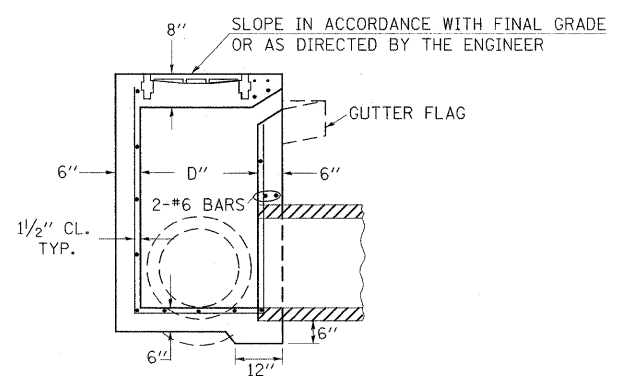
PLAN

SECTION AT WEIR



ELEVATION

DESIGN	PIPE DIA	"D"
A	18" & LESS	2'-6"
B	21" & 24"	3'-0"
C	27" & 30"	3'-7"
D	33" & 36"	4'-2"
E	42"	4'-9"
F	48"	5'-0"
G	54"	6'-1"



SECTION

**NOTES:**

PROVIDE 1/2" CLEARANCE TYP. ALL REINFORCEMENT UNLESS OTHERWISE SPECIFIED.

CLASS SI CONCRETE SHALL BE USED THROUGHOUT. SET FACE OF INLET 1" BEHIND FACE OF CURB. DEPRESS GUTTER FLOWLINE AT INLET 2 1/2" BELOW NORMAL GUTTER FLOWLINE. CONSTRUCT TRANSITION IN FLOWLINE IN 10 FEET EACH SIDE OF INLET. PIPES TO BE CONNECTED TO INLET AS SHOWN ON STORM SEWER LAYOUT.

INLETS WILL BE PAID FOR AT THE CONTRACT UNIT PRICE EACH FOR INLET, SPECIAL, TYPE 3, 5 FEET OR INLET, SPECIAL, TYPE 3, 6 FEET WHICH PRICE SHALL INCLUDE THE CAST IRON FRAME, SPECIAL, TYPE 1 WITH TYPE 1 CLOSED LID, THE REINFORCEMENT BARS, METAL STEPS AND JOINT FILLER.

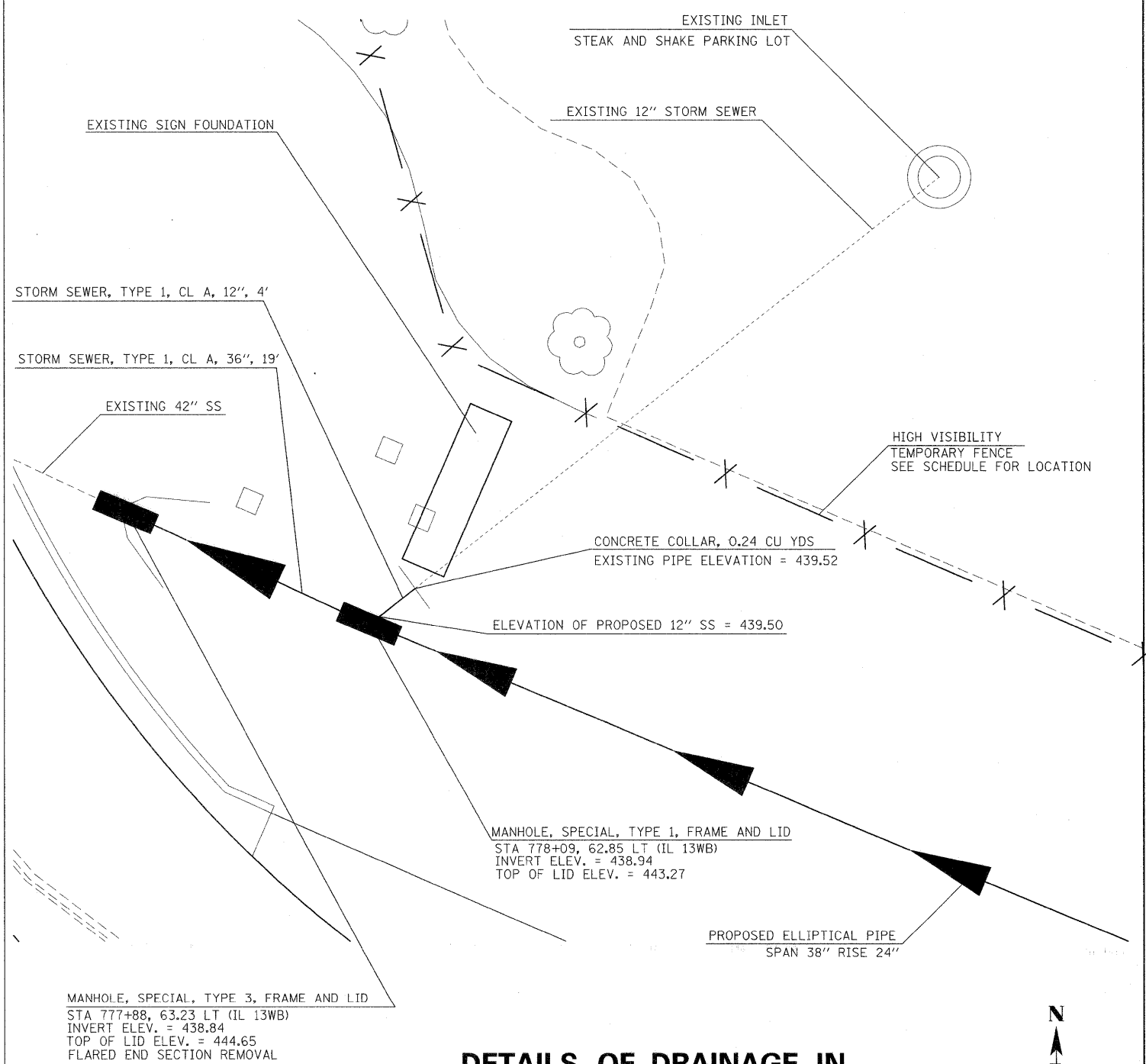
\*\*THE GALVANIZED IRON STEPS AS DETAILED HEREON ARE TYPICAL. STEPS OF OTHER DESIGN AND MATERIAL THAT WILL CONFORM TO THE MINIMUM REQUIREMENTS OF THE STEPS SHOWN. MAY BE USED WHEN APPROVED BY THE ENGINEER.

IF THE INLET IS NOT CAST IN PLACE THEN THE INLET SHALL BE PRODUCED ACCORDING TO THE DEPARTMENT'S CURRENT POLICY MEMORANDUM, "QUALITY CONTROL/QUALITY ASSURANCE PROGRAM FOR PRECAST CONCRETE PRODUCTS".

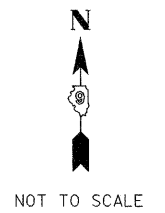
**NOTE TO DESIGNER:**

WHEN USING THIS STANDARD THE DESIGNER SHOULD ALSO CHECK BDE SPECIAL PROVISION 419 "PRECAST CONCRETE PRODUCTS".

STD. 9-1

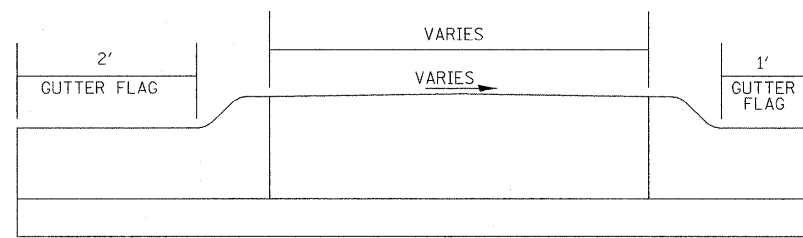


## DETAILS OF DRAINAGE IN NORTHEAST QUADRANT OF IL 13 AND WILLIAMSON COUNTY PARKWAY



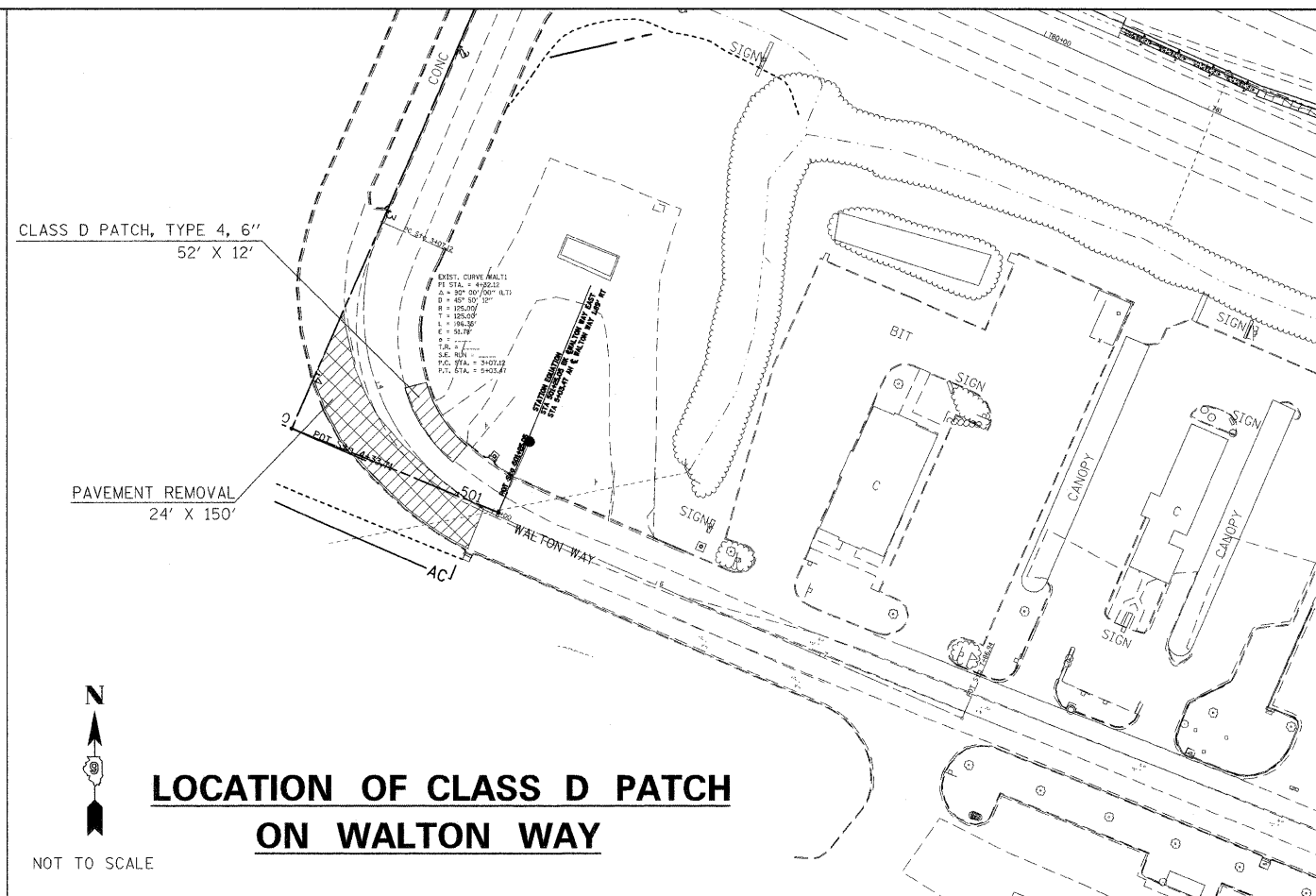
NOT TO SCALE

FILE NAME =	USER NAME = russellof	DESIGNED -	REVISED -	<b>STATE OF ILLINOIS DEPARTMENT OF TRANSPORTATION</b>	<b>DETAIL : INLET SPECIAL TYPE 3, DRAINAGE NORTHEAST QUAD</b>	F.A.P. RTE. 331	SECTION SEC. NO. (IX-JUN-1, TS-2)	COUNTY WILLIAMSON	TOTAL SHEETS 190	SHEET NO. 103
es:\pw_work\PMIDOT\RUSSELLCF\dms43738\d	78053.sht_details.dgn	DRAWN -	REVISED -							
	PLOT SCALE = 50.00' / IN.	CHECKED -	REVISED -							
	PLOT DATE = 5/5/2009	DATE -	REVISED -							
					SCALE:	SHEET NO.	OF	SHEETS	STA.	TO STA.
							FED. ROAD DIST. NO.	ILLINOIS	FED. AID PROJECT	CONTRACT NO. 78053

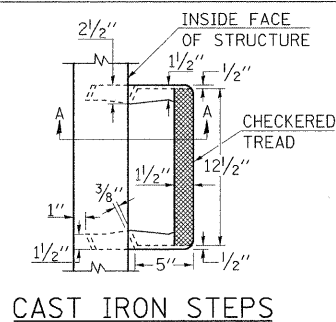


SEE CROSS-SECTIONS AND PLAN SHEETS FOR GUTTER FLAG WIDTH AND LOCATION  
ALSO SEE STANDARD 606301-03

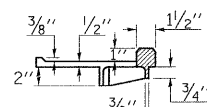
**CONCRETE MEDIAN, TYPE SM-4.24 (SPECIAL)**



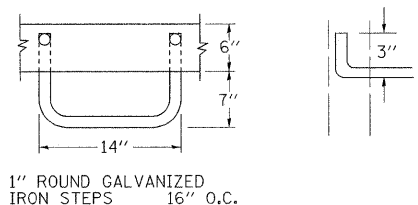
**LOCATION OF CLASS D PATCH ON WALTON WAY**



CAST IRON STEPS



SEC. A-A

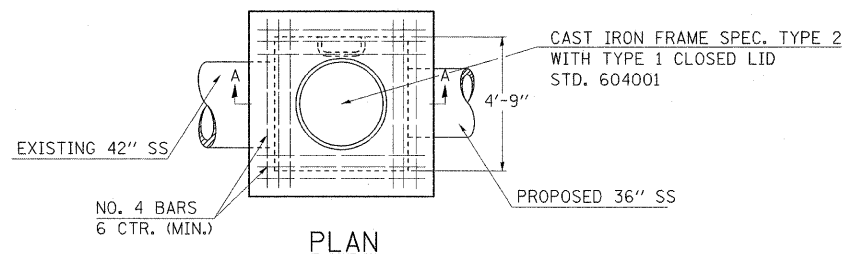


1" ROUND GALVANIZED IRON STEPS 16" O.C.

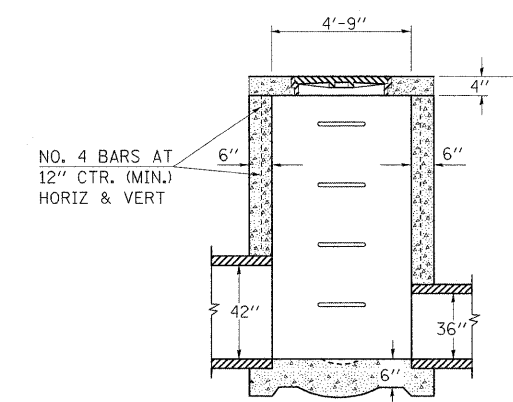
**GALVANIZED IRON STEPS**

CAST IRON STEPS SHALL BE GRAY IRON CONFORMING TO THE REQUIREMENTS OF ARTICLE 1006.14 OF THE STANDARD SPECIFICATIONS.

**MANHOLES, SPECIAL, TYPE 3**



PLAN

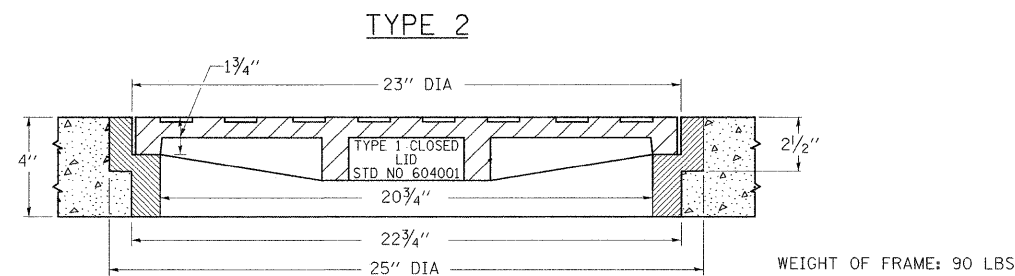


SECTION A-A

**NOTES**

- CLASS SI CONCRETE TO BE USED THROUGHOUT.
- STEPS WILL BE REQUIRED WHEN INLET IS OVER 4' DEEP.
- MANHOLES MAY BE PRECAST WHEN APPROVED BY THE ENGINEER.
- MANHOLE TO BE PAID FOR AT THE CONTRACT UNIT PRICE EACH FOR MANHOLES, SPECIAL, TYPE 3 WHICH PRICE SHALL INCLUDE THE COST OF THE CAST IRON FRAME, SPECIAL, TYPE 2 WITH TYPE 1 CLOSED LID; REINFORCEMENT BARS AND CAST IRON OR GALVANIZED STEEL STEPS.

**DETAILS OF CAST IRON FRAME SPECIAL TYPE 2 WITH TYPE 1 CLOSED LID**



THE FRAMES MAY BE MADE OF EITHER GRAY IRON CONFORMING TO THE STANDARD SPECIFICATIONS OR DUCTILE IRON CONFORMING TO THE SPECIFICATIONS FOR DUCTILE IRON CASTING, A.S.T.M. DESIGNATION: A536, GRADE 60-45-10.

REVISIONS	
REDRAWN	2-15-89
REVISED	8-15-94
REVISED	12-14-01
REVISED	3-26-08

STD. 9-5

STATE OF ILLINOIS  
DEPARTMENT OF TRANSPORTATION

DETAIL : CONCRETE MEDIAN TYPE SM-4.24(SPECIAL);  
MANHOLE SPECIAL TYPE 3; CAST IRON FRAME SPECIAL  
TYPE 2 WITH CLOSED LID; WALTON WAY CLASS D PATCHES

F.A.P. RTE.	SECTION	COUNTY	TOTAL SHEETS	SHEET NO.
331	SEC. NO. (IX-1)N-1, TS-2	WILLIAMSON	190	104
CONTRACT NO. 78053				
FED. ROAD DIST. NO.		ILLINOIS FED. AID PROJECT		

FILE NAME =	USER NAME = russellcf	DESIGNED -	REVISED -
ci:\pw_work\pwwork\pwwork\russellcf\dms43738\d9_78053_sht_details.dgn		DRAWN -	REVISED -
	PLOT SCALE = 50.00' / IN.	CHECKED -	REVISED -
	PLOT DATE = 5/28/2009	DATE -	REVISED -

REVISIONS	
REDRAWN	2-15-89
REVISED	12-14-01
REVISED	3-26-08

STD. 9-18

## DETAIL OF DETECTOR LOOPS

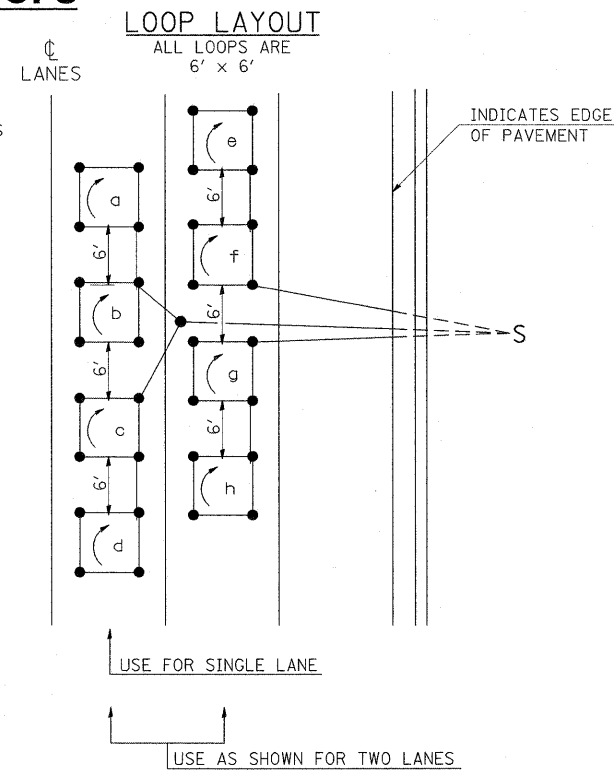
### NOTES

(APPLIES TO 6' x 6' LOOPS ONLY)

1. THE DETECTOR LOOPS SHALL BE TYPE I. EACH DETECTOR LOOP SHALL HAVE 3 TURNS OF LOOP WIRE AND BE INSTALLED IN ACCORDANCE WITH THE APPLICABLE PORTIONS OF SECTION 886 OF THE STANDARD SPECIFICATIONS FOR TRAFFIC CONTROL ITEMS.
2. BEGINNING LEAD WIRES SHALL BE CONNECTED TO THE BLACK LEAD AND THE ENDING LEAD WIRES SHALL BE CONNECTED TO THE WHITE LEAD OF THE TWIN TWISTED FEED CABLES AT THE SPLICE POINT.
3. WHERE THE LOOPS ARE INSTALLED PRIOR TO RESURFACING, THE LOOP CORNERS SHALL BE DIAGONALLY CUT.

### LOOP LEGEND

- CLOCKWISE ROTATION FOR LOOP WIRES
- INDICATES SPLICE POINT FOR DETECTOR LOOP LEAD
- INDICATES 2" CORE-DRILL

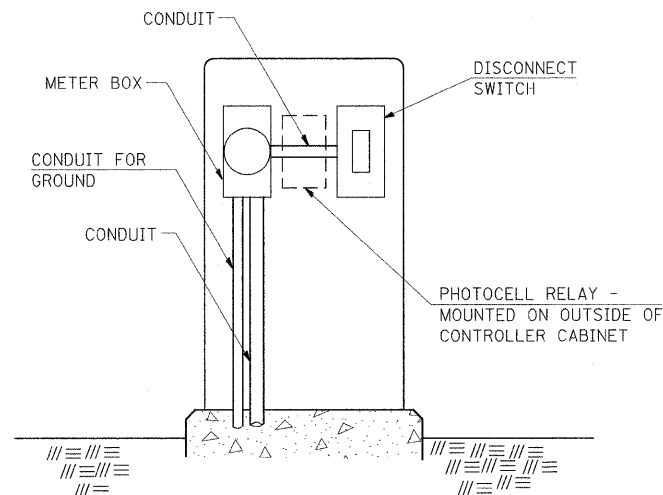


DETAIL 6' x 6' DETECTOR LOOPS

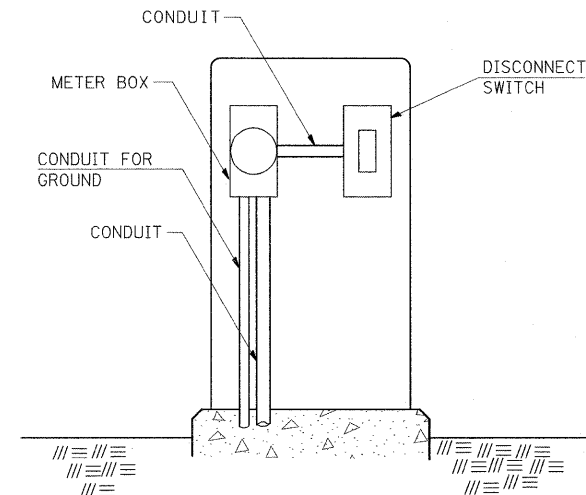
REVISIONS	
DRAWN	5-13-02
REVISED	10-27-05
REVISED	3-26-08
REVISED	

STD. 9-92

## SERVICE INSTALLATION DETAILS



SERVICE INSTALLATION (SPECIAL)  
WITH PHOTOCELL RELAY



SERVICE INSTALLATION (SPECIAL)

### NOTE:

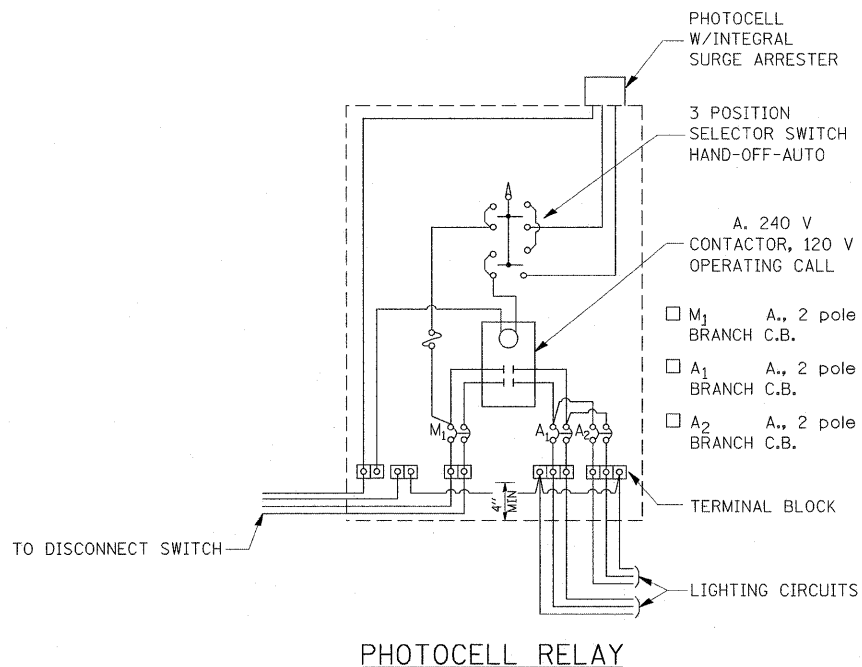
MATERIAL AND SIZE OF CONDUIT AND CABLE AS REQUIRED BY UTILITY COMPANY

REVISIONS	
DRAWN	1-31-90
REVISED	2-24-92
RESIZED	5-7-08

STD. 9-68

## OUTDOOR LIGHTING CONTROL CABINET

(GROUND MOUNT CABINET ONLY)



PHOTOCELL RELAY

REVISIONS	
DRAWN	5-18-90
REVISED	5-13-02
REVISED	3-26-08
REVISED	

STD. 9-76

THE PAY ITEM 'REMOVE EXISTING TRAFFIC SIGNAL EQUIPMENT' SHALL INCLUDE ALL WORK NECESSARY FOR THE REMOVAL OF THE FOLLOWING ITEMS:

CONCRETE HANDHOLE	STA 774+15, 26' RT (IL 13 WB)
CONCRETE HANDHOLE	STA 775+22, 24' RT (IL 13 WB)
TRAFFIC SIGNAL POST & CONCRETE FOUNDATION, TYPE A	STA 775+93, 20' RT (IL 13 WB)
CONCRETE HANDHOLE	STA 776+19, 20' RT (IL 13 WB)
TRAFFIC SIGNAL POST & CONCRETE FOUNDATION, TYPE A	STA 776+26, 19' RT (IL 13 WB)
TRAFFIC SIGNAL CONTROLLER, CABINET & CONCRETE FOUNDATION, TYPE C	STA 776+25, 28' LT (IL 13 WB)
COMBO LIGHTING & MAST ARM ASSEMBLY AND POLE, 38' & CONCRETE FOUNDATION, TYPE E, 30"	STA 776+30, 35' LT (IL 13 WB)
CONCRETE DOUBLE HANDHOLE	STA 776+36, 37' LT (IL 13 WB)
CONCRETE HANDHOLE	STA 776+56, 72' LT (IL 13 WB)
TRAFFIC SIGNAL POST & CONCRETE FOUNDATION, TYPE A	STA 777+07, 42' LT (IL 13 WB)
TRAFFIC SIGNAL POST & CONCRETE FOUNDATION, TYPE A	STA 777+09, 87' LT (IL 13 WB)
MAST ARM ASSEMBLY AND POLE, 44' & CONCRETE FOUNDATION, TYPE E, 30"	STA 777+66, 58' LT (IL 13 WB)
TRAFFIC SIGNAL POST & CONCRETE FOUNDATION, TYPE A	STA 777+87, 41' LT (IL 13 WB)
CONCRETE HANDHOLE	STA 777+99, 35' LT (IL 13 WB)
CONCRETE HANDHOLE	STA 779+97, 32' LT (IL 13 WB)
TRAFFIC SIGNAL POST & CONCRETE FOUNDATION, TYPE A	STA 776+29, 47' RT (IL 13 EB)
CONCRETE HANDHOLE	STA 776+36, 51' RT (IL 13 EB)
MAST ARM ASSEMBLY AND POLE, 44' & CONCRETE FOUNDATION, TYPE E, 30"	STA 776+43, 62' RT (IL 13 EB)
TRAFFIC SIGNAL POST & CONCRETE FOUNDATION, TYPE A	STA 776+99, 46' RT (IL 13 EB)
CONCRETE HANDHOLE	STA 776+99, 51' RT (IL 13 EB)
TRAFFIC SIGNAL POST & CONCRETE FOUNDATION, TYPE A	STA 776+96, 84' RT (IL 13 EB)
CONCRETE HANDHOLE	STA 777+62, 58' RT (IL 13 EB)
TRAFFIC SIGNAL POST & CONCRETE FOUNDATION, TYPE A	STA 777+69, 53' RT (IL 13 EB)
COMBO LIGHTING & MAST ARM ASSEMBLY AND POLE, 44' & CONCRETE FOUNDATION, TYPE E, 30"	STA 777+85, 43' RT (IL 13 EB)
CONCRETE HANDHOLE	STA 777+97, 20' LT (IL 13 EB)
CONCRETE HANDHOLE	STA 779+06, 25' LT (IL 13 EB)
CONCRETE HANDHOLE	STA 02+46, 46' LT (WALTON WAY)
CONCRETE HANDHOLE	STA 01+91, 11' LT (WILLIAMSON CO. PKWY.)

FILE NAME =	USER NAME = russellcf	DESIGNED -	REVISED -
ci:\pw_work\p\dot\russellcf\dms43738\d9-78053-ts-sh.tdgn		DRAWN -	REVISED -
PLOT SCALE = 3/8" = 1' / IN.		CHECKED -	REVISED -
PLOT DATE = 5/5/2009		DATE -	REVISED -

**STATE OF ILLINOIS  
DEPARTMENT OF TRANSPORTATION**

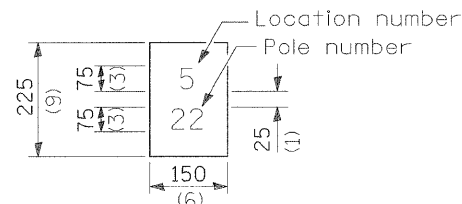
**TRAFFIC SIGNAL DETAILS**

SHEET NO. OF SHEETS STA. TO STA.

F.A.P. RTE.	SECTION	COUNTY	TOTAL SHEETS	SHEET NO.
331	SEC. NO. (IX-1N-1, TS-2)	WILLIAMSON	190	105
CONTRACT NO. 78053				
FED. ROAD DIST. NO. ILLINOIS FED. AID PROJECT				

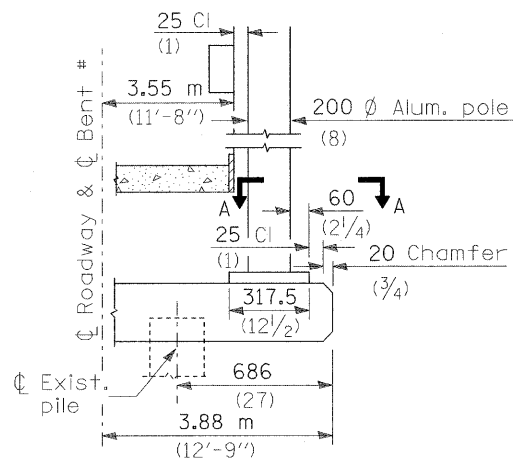
"Install and orient arm bracket over pole tenon and firmly hand tighten the two set screws. Use third hole in arm bracket as a guide to drill a 8.3 (5/8) diameter hole through tenon. Install and tighten self-tapping screw. Tighten set screws an additional (1/4 to 3/8) turn with hex key (not provided). Install locknuts on set screws if threaded projection allows."

Pole shall meet AASHTO Standard Specifications for 128.72 km (80 mph) wind loading and 40.82 kg (90 lb.), .37 m<sup>2</sup> (4.0 sq. ft.) E.P.A. luminaire.

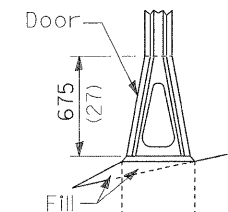


The contractor shall furnish and install a light pole identification of each new light pole, as shown above, incidental to the respective light pole pay item. The numerals shall be 75 (3) series "D", black, screened on silver-white type B pressure sensitive reflective sheeting conforming to the requirements of section T602.01 of the Standard Specifications for Traffic Control Items. The numerals shall conform to the FHWA "Standard Alphabets for Highway Signs".

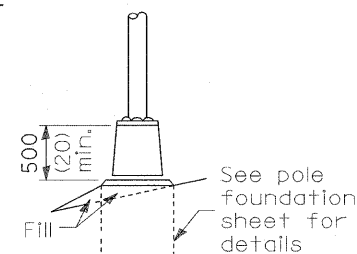
The light pole identification shall be applied to sign base material as specified in section 719.11 of the Standard Specifications, approximately 180 (7) above the adjacent pavement grade visible to approaching traffic in accordance with Highway Standard 2319.



BENT # (Looking )

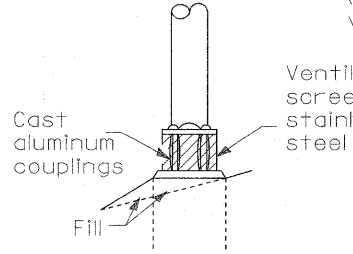


STAINLESS STEEL FLAIR BASE



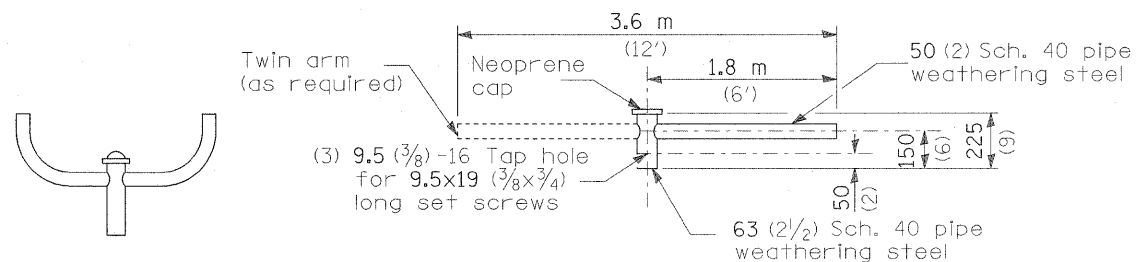
TRANSFORMER BASE

FRANGIBLE



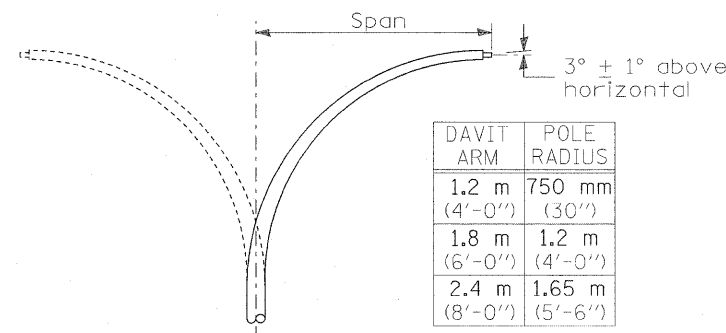
BREAKAWAY COUPLING

ANCHOR



TWIN TENON TENON MOUNT BRACKET ARM

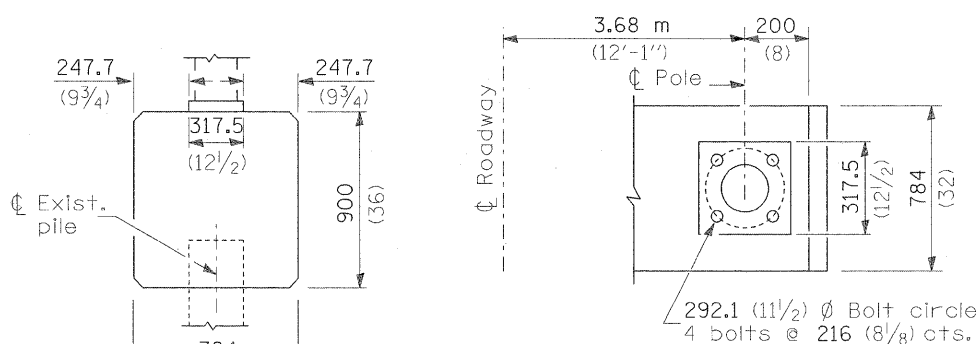
NOTE: Single or twin arm assembly shall be tilted 3° above horizontal.



DAVIT ARM	POLE RADIUS
1.2 m (4'-0")	750 mm (30")
1.8 m (6'-0")	1.2 m (4'-0")
2.4 m (8'-0")	1.65 m (5'-6")

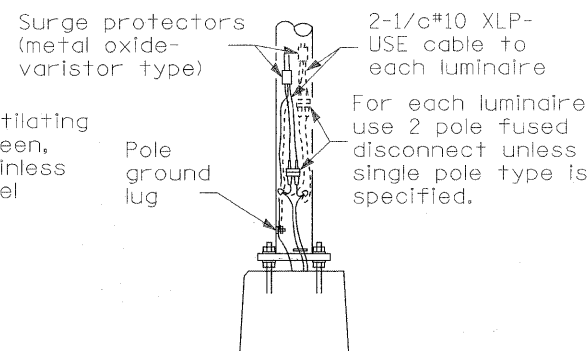
DAVIT ARM (and or)

DAVIT ARM-TWIN



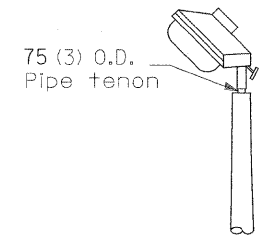
SECTION A-A

BRIDGE PIER MOUNT

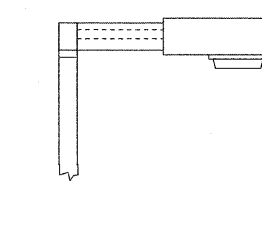


ANCHOR

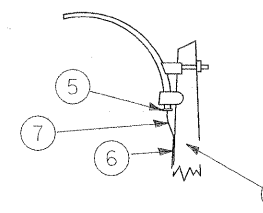
METAL OR CONCRETE



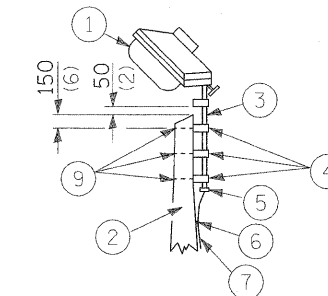
TENON



SHORT BRACKET

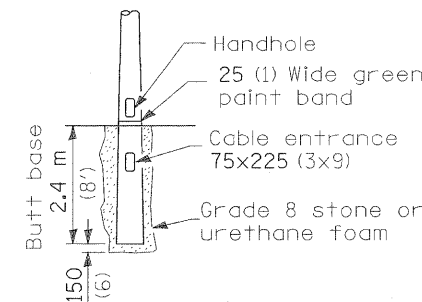


MAST ARM

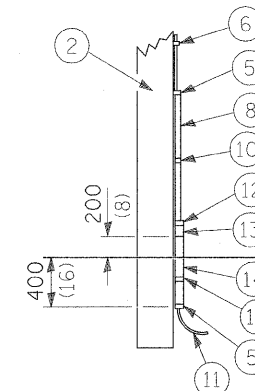


TENON

- ① Luminaire
- ② Wood pole, class 3 or better
- ③ 63 (2 1/2) Galv. steel conduit
- ④ Single offset pole band
- ⑤ Conduit bushing
- ⑥ Cable clamps on 600 (24) centers
- ⑦ 2/c #12 Type USE cable
- ⑧ 25 (1) Galv. steel conduit 3.0 m (10') in length
- ⑨ 16 (5/8) Ø hot dipped galvanized bolt with flat washer & locknut (3 req'd)
- ⑩ Conduit clamps on 900 (36) centers
- ⑪ Unit duct
- ⑫ Threaded reducer
- ⑬ "C" Condulet, threaded
- ⑭ 40 (1 1/2) Galv. steel conduit for 1 unit duct or 75 (3) galv. steel conduit for 2 or 3 unit ducts.



BUTT BASE



Details for underground distribution if required

POLE, WOOD

POLE LENGTH	DEPTH IN GROUND
19.8 m (65')	3.6 m (12')
18.0 m (60')	3.0 m (10')
16.8 m (55')	2.7 m (9')
16.0 m (50')	2.4 m (8')
13.7 m (45')	2.1 m (7')
12.0 m (40')	2.0 m (6.5')
10.7 m (35')	1.8 m (6')
9.0 m (30')	1.7 m (5.5')

All dimensions are in millimeters (inches) unless otherwise shown.

DRAWING NO.	REV.	COUNTY	TOTAL SHEETS	SHEET NO.
EA.P. 331	02-10-11 TS-2	WILLIAMSON	190	106A
FOR DRAWING NO. 7 ILLINOIS PROJECT				

Fabricated aluminum cabinet 760h.x510w.x355d.\*  
(30"h.x 20"w.x 14"d.). Aluminum door with weather resistant lock and key and 710x460x13\* (28"x18"x1/2") mounting board.

Cast aluminum cabinet 450h.x300w.x200d.  
(18"h.x 12"w.x 8"d.). Aluminum door with standard traffic signal lock and key and 400x250x13 (16"x10"x1/2") mounting board. Shall only be used when specified.

Continued from traffic signal controller

Phase conductors fed from 30 amp\*, 2 pole, circuit breaker located in traffic signal controller

#8 Wire\*  
Neutral bar  
Equipment ground bar

### PHOTOCELL RELAY

- A Photocell with integral surge arrester
  - B 3 Position selector switch HAND-OFF-AUTO
  - C 60 amp\* electrically held contactor
  - D 15 amp, 1 pole, circuit breaker
  - E 20 amp\*, 2 pole, branch circuit breaker. Two spare breakers are required but are not shown
  - F Surge arrester
  - G Transformer (see notes), 1 KVA\*, 240/480V primary, 120/240V sec, single phase
  - H GFCI duplex receptacle
  - I Single pole, single throw switch
  - J Shielded security fixture with 100W lamp
- (\* = Size larger as needed)

### GENERAL NOTES

Wiring shall be panel board fashion. All bends shall be right angles. All runs shall be vertical or parallel to panel board. Wires shall be grouped or laced.

All control installation components shall be U.L. listed.

Label equipment ground and neutral.

The total distance between the control installation and primary transformer shall not exceed 76 m (250').

For 480 V service, a step down transformer (dashed lines) is required.

Add receptacle, light, and switch in control cabinet, when specified.

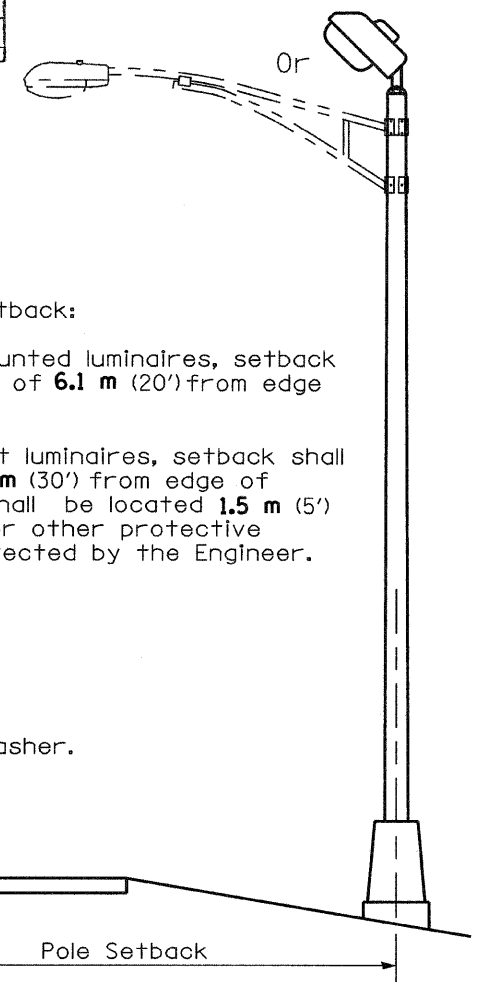
All dimensions are in millimeters (inches) unless otherwise shown.

- 240 V. SERVICE
- 480 V. SERVICE

DATE	REVISIONS
	Corrected 1/19/06
1/17/08	Service disconnect
2/3/08	SA wiring, cabinet notes

**CONTROL INSTALLATION  
Service Pole Mounted**

DRAFT



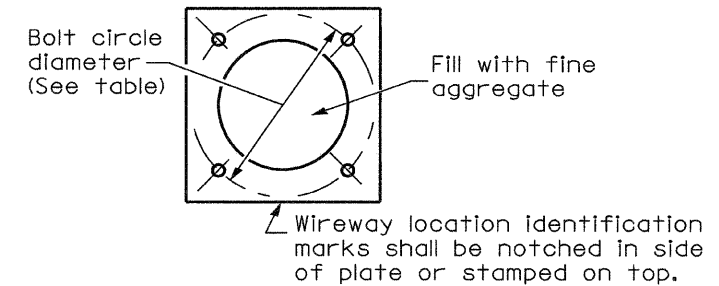
**Pole Foundation Setback:**

For horizontal mounted luminaires, setback shall be a minimum of **6.1 m (20')** from edge of pavement.

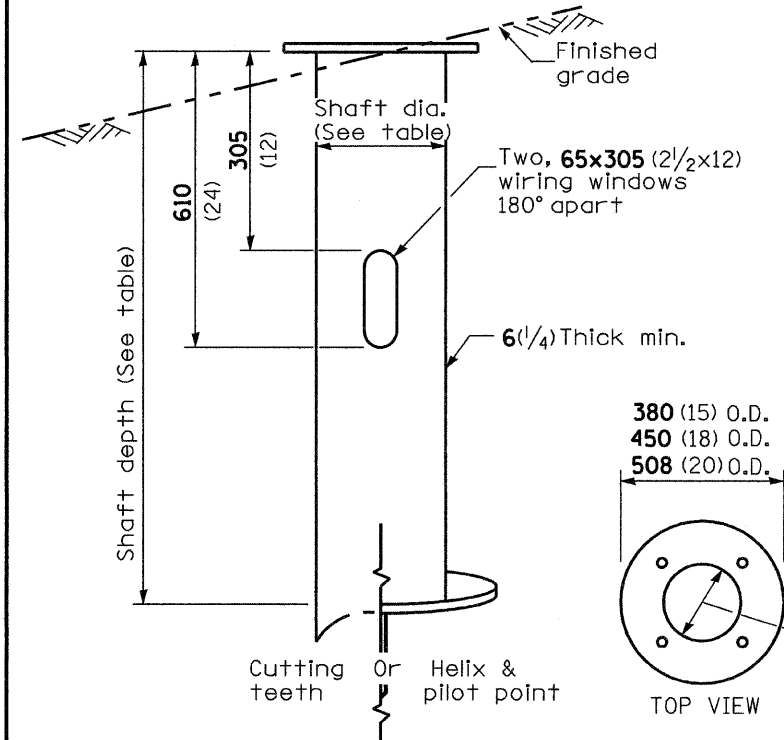
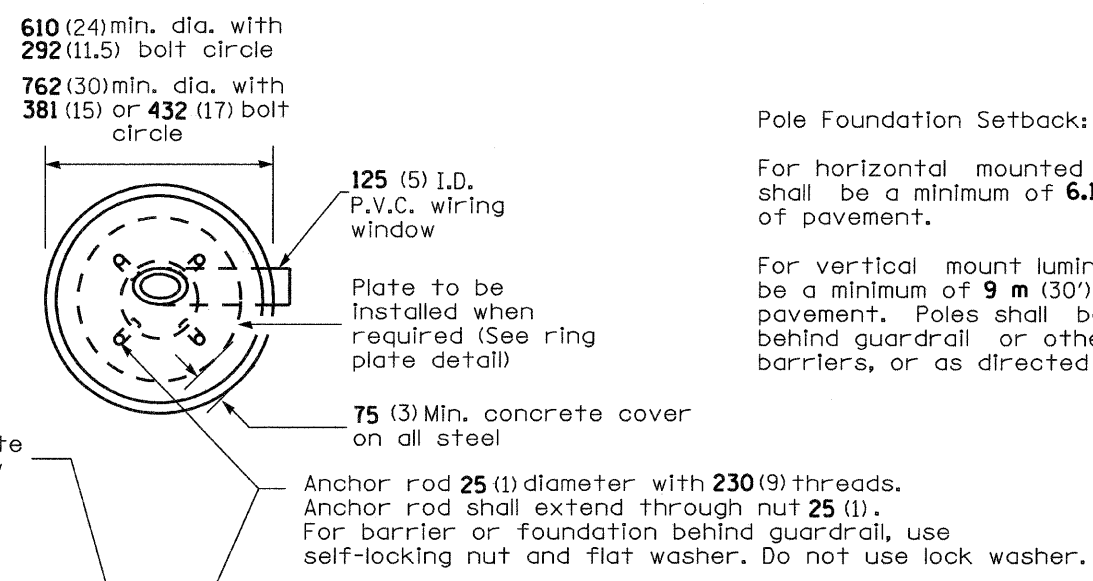
For vertical mount luminaires, setback shall be a minimum of **9 m (30')** from edge of pavement. Poles shall be located **1.5 m (5')** behind guardrail or other protective barriers, or as directed by the Engineer.

LIGHT POLE MOUNTING HEIGHT	BOLT CIRCLE DIAMETER	STEEL FOUNDATION			CONCRETE FOUNDATION		
		SHAFT DIAMETER	SHAFT DEPTH	TOP PLATE (min)	SHAFT DIAMETER	SHAFT DEPTH	ANCHOR ROD LENGTH ①
< 9.1 m (30')	292 (11.5)	220 (8 5/8)	1.83 m (6')	300 x 300 x 25 12 x 12 x 1	610 (24)	1.52 m (5'-0")	1.45 m (4'-9")
9.4 m - 10.7 m (31'-35')	292 (11.5)	220 (8 5/8)	1.83 m (6')	300 x 300 x 25 12 x 12 x 1	610 (24)	1.67 m (5'-6")	1.60 m (5'-3")
10.9 m - 12.2 m (36'-40')	381 (15) ③	220 (8 5/8)	1.83 m (6') ②	375 x 375 x 31 15 x 15 x 1 1/4	762 (30)	1.83 m (6'-0")	1.75 m (5'-9")
12.5 m - 13.7 m (41'-45')	381 (15) ③	220 (8 5/8)	1.83 m (6') ②	375 x 375 x 31 15 x 15 x 1 1/4	762 (30)	1.98 m (6'-6")	1.90 m (6'-3")
14.0 m - 15.2 m (46'-50')	381 (15) ③	220 (8 5/8)	2.44 m (8')	375 x 375 x 31 15 x 15 x 1 1/4	762 (30)	2.13 m (7'-0")	2.00 m (6'-9")

- ① Length does not include 100(4)hook
- ② 220 mm x 2.44 m (8 5/8" x 8'-0") for Twin luminaires
- ③ Bolt circle diam. shall be 430 (17) when a TB3-17 transformer base is used

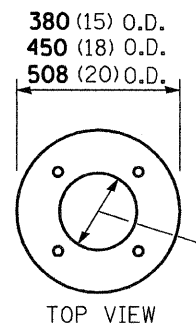


Length above foundation shall be adjusted to accommodate breakaway devices furnished by the contractor for a specific installation.

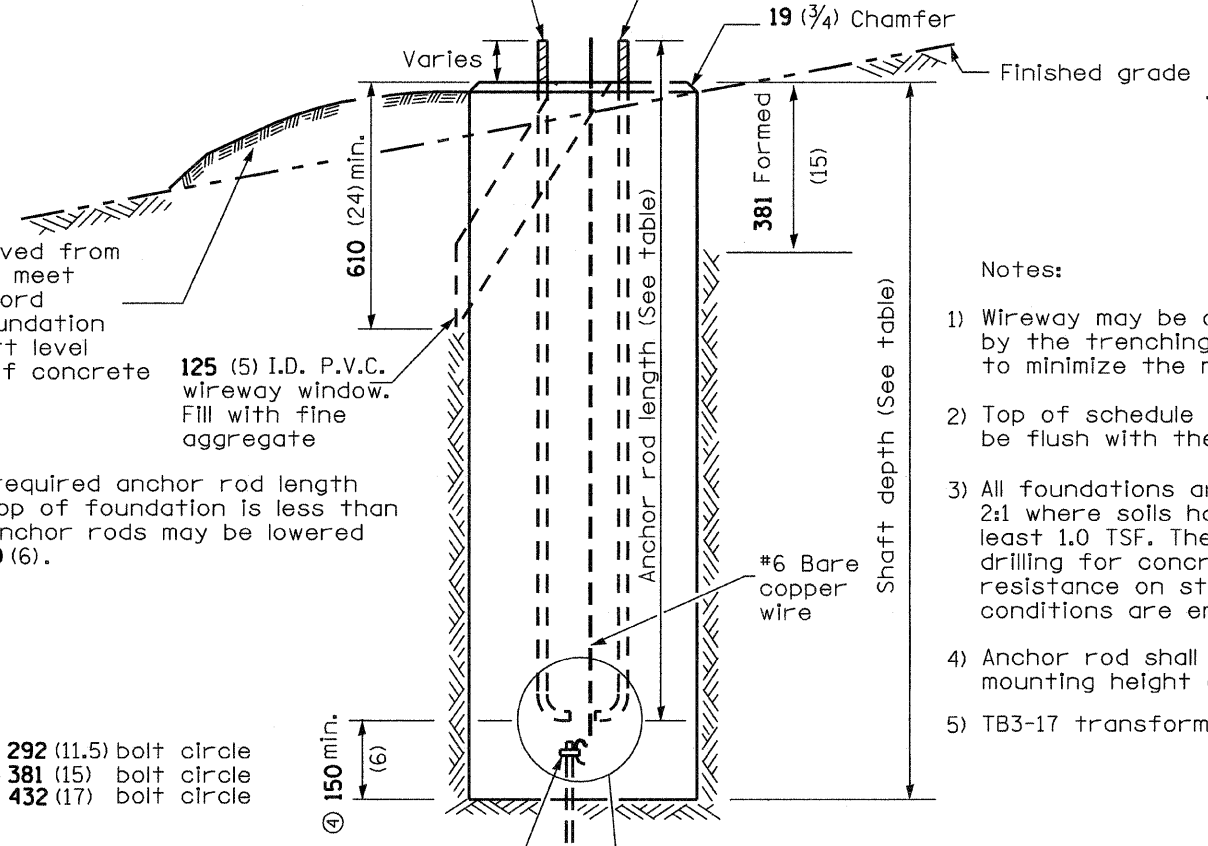


Use dirt removed from foundation to meet 1.52m (5 ft.) chord fill around foundation top. Grade dirt level with bottom of concrete chamfer.

- ④ If the required anchor rod length above top of foundation is less than 75 (3), anchor rods may be lowered below 150 (6).



**RING PLATE DETAIL**  
(When rock is encountered and foundation is shallower)



- Notes:**
- Wireway may be on front, back or side of foundation as required by the trenching. Place door of transformer base on wireway side to minimize the number of unit duct bends.
  - Top of schedule 40 125 (5) I.D. PVC wiring window, shall be flush with the top of foundation for drainage.
  - All foundations are designed to be located on slopes not exceeding 2:1 where soils have an unconfined compressive strength of at least 1.0 TSF. The contractor shall verify the soil strength during drilling for concrete foundations or by monitoring installation resistance on steel foundations and notify the engineer if other conditions are encountered.
  - Anchor rod shall be increased to 31 (1 1/4) diameter for 15.24 (50') mounting height or above.
  - TB3-17 transformer base is not to be used on metal foundation

All dimensions are in millimeters (inches) unless otherwise shown.

DATE	REVISIONS
10/7/02	Bridge Office depth calc.

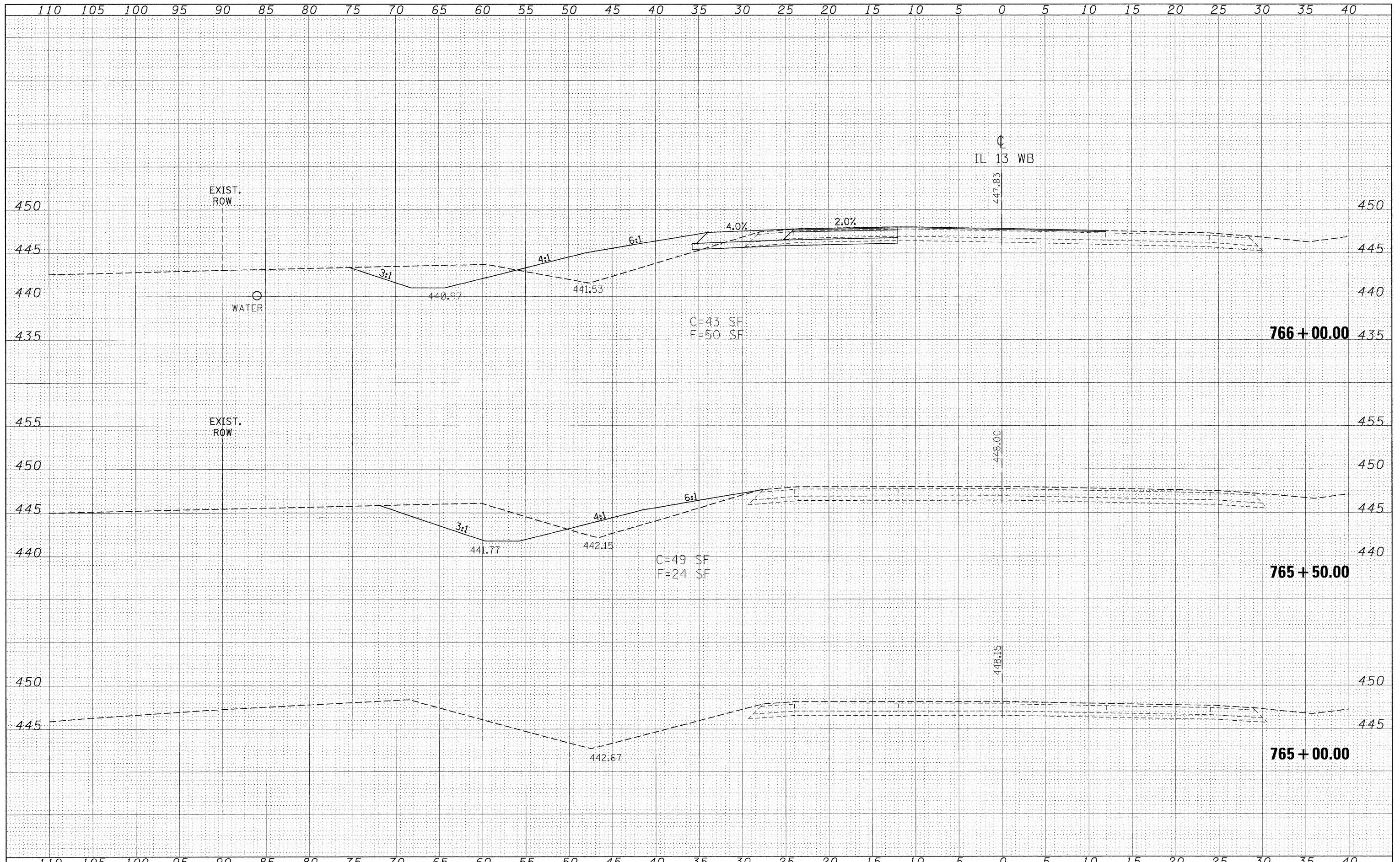
**LIGHT POLE FOUNDATION**

LGT007-836



DATE	
BY	
FINAL SURVEY	SURVEYED
NOTE BOOK	PLOTTED
NO.	TEMPLATE
	AREAS
	CHECKED

DATE	
BY	
ORIGINAL SURVEY	SURVEYED
NOTE BOOK	PLOTTED
NO.	TEMPLATE
	AREAS
	CHECKED



FILE NAME = c:\pwwork\pwwork\RWIDOT\RUSSELLCF\dms43738\d9.78053\wbxshh.dgn  
 USER NAME = russellcf  
 PLOT SCALE = 5,0000 "/>

DESIGNED -  
 DRAWN -  
 CHECKED -  
 DATE -

REVISED -  
 REVISED -  
 REVISED -  
 REVISED -

**STATE OF ILLINOIS  
 DEPARTMENT OF TRANSPORTATION**

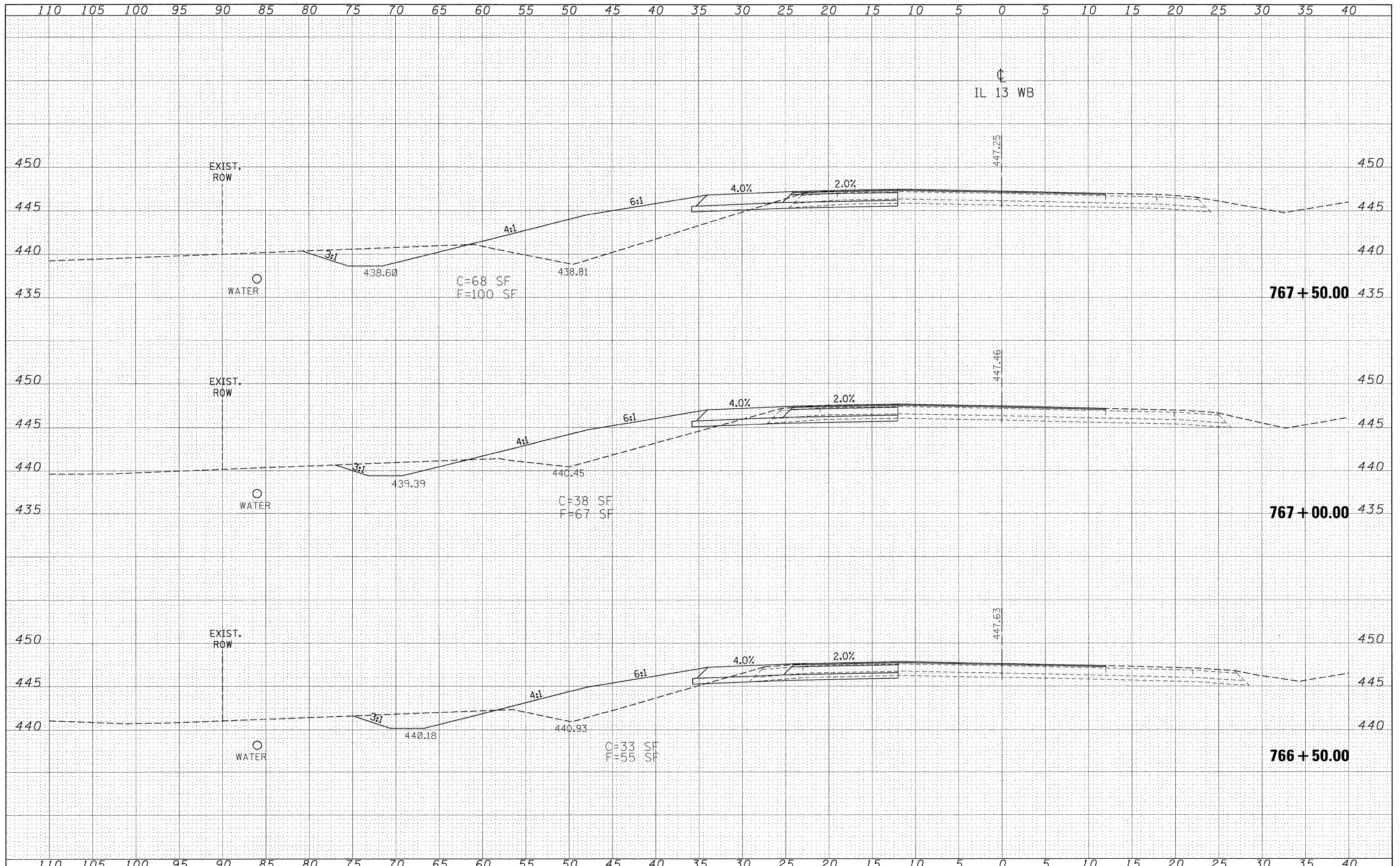
**IL 13 WESTBOUND CROSS SECTIONS**

SCALE: 1"=5' SHEET NO. OF SHEETS STA. 763+00.00 TO STA. 766+00.00

F.A.P. RTE.	SECTION	COUNTY	TOTAL SHEETS	SHEET NO.
331	SEC. NO (IX-1)N-1, TS-2	WILLIAMSON	193	107
				CONTRACT NO. 78053
FED. ROAD DIST. NO.		ILLINOIS FED. AID PROJECT		

DATE \_\_\_\_\_  
 BY \_\_\_\_\_  
 SURVEYED \_\_\_\_\_  
 PLOTTED \_\_\_\_\_  
 FINISH SURVEY \_\_\_\_\_  
 NOTE BOOK \_\_\_\_\_  
 AREAS CHECKED \_\_\_\_\_  
 NO. \_\_\_\_\_

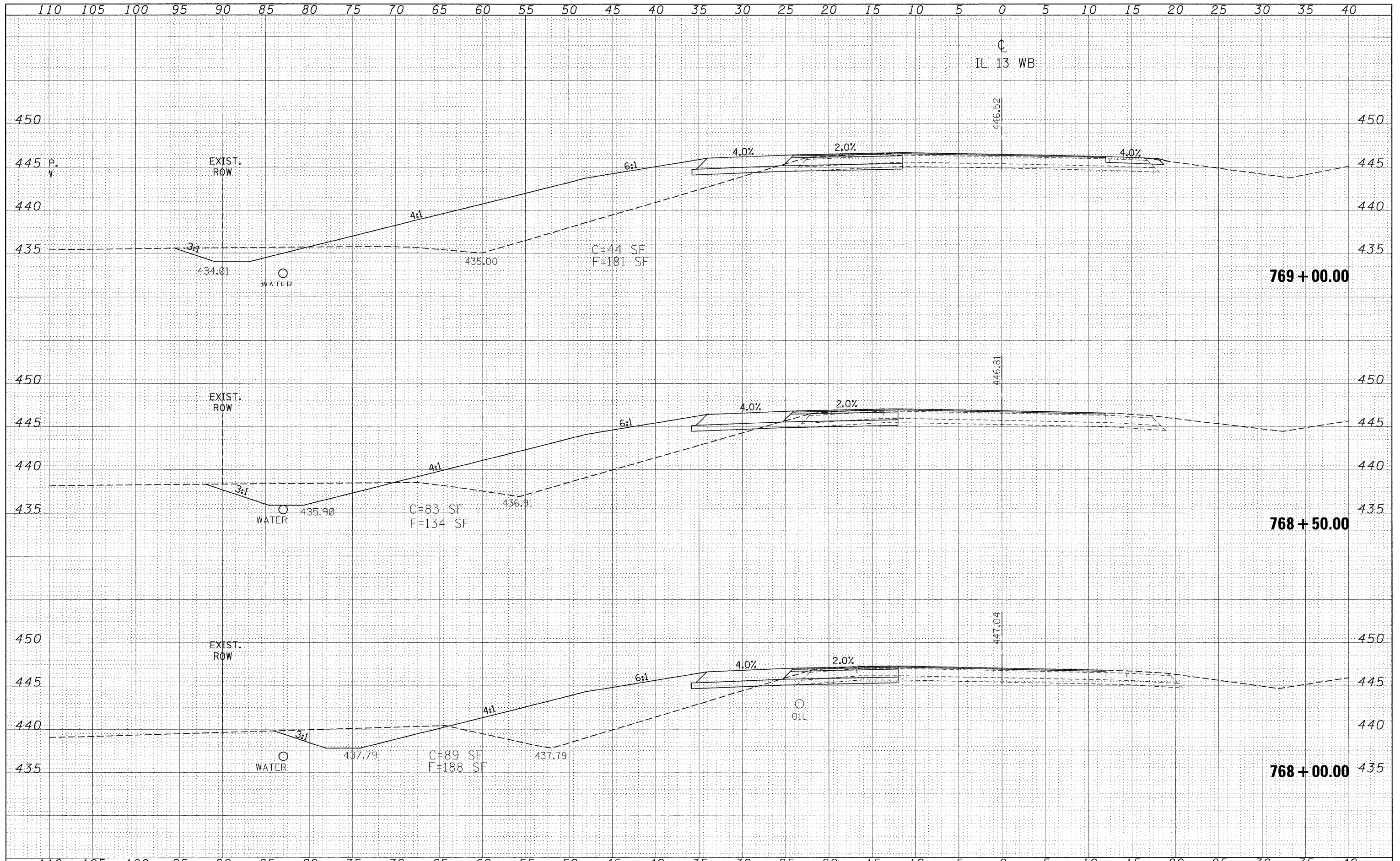
DATE \_\_\_\_\_  
 BY \_\_\_\_\_  
 SURVEYED \_\_\_\_\_  
 PLOTTED \_\_\_\_\_  
 ORIGINAL SURVEY \_\_\_\_\_  
 NOTE BOOK \_\_\_\_\_  
 AREAS CHECKED \_\_\_\_\_  
 NO. \_\_\_\_\_





DATE \_\_\_\_\_  
 BY \_\_\_\_\_  
 SURVEYED \_\_\_\_\_  
 PLOTTED \_\_\_\_\_  
 TEMPLATE \_\_\_\_\_  
 NOTE BOOK \_\_\_\_\_  
 AREAS CHECKED \_\_\_\_\_  
 NO. \_\_\_\_\_

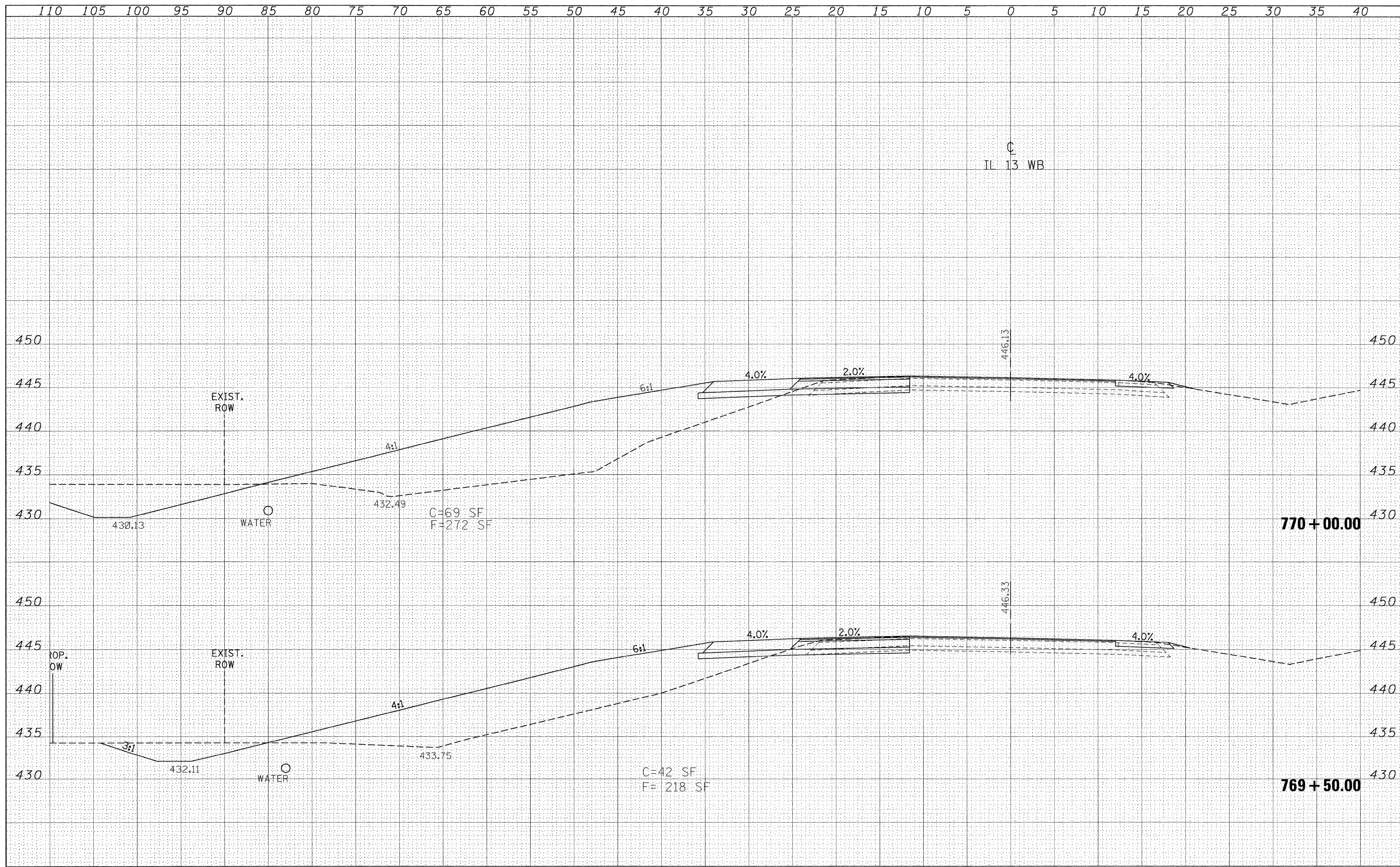
DATE \_\_\_\_\_  
 BY \_\_\_\_\_  
 SURVEYED \_\_\_\_\_  
 PLOTTED \_\_\_\_\_  
 TEMPLATE \_\_\_\_\_  
 NOTE BOOK \_\_\_\_\_  
 AREAS CHECKED \_\_\_\_\_  
 NO. \_\_\_\_\_



FILE NAME =	USER NAME = russellcf	DESIGNED -	REVISED -	<b>STATE OF ILLINOIS</b> <b>DEPARTMENT OF TRANSPORTATION</b>	<b>IL 13 WESTBOUND CROSS SECTIONS</b>	F.A.P. RTE.	SECTION	COUNTY	TOTAL SHEETS	SHEET NO.
ca:\pr-work\p\WIDOT\RUSSELLCF\dms43738\d9_78053	wbxsh.t.dgn	DRAWN -	REVISED -			331	SEC. NO (IX-1IN-1, TS-2)	WILLIAMSON	193	109
PLOT SCALE = 5.0000' / IN.		CHECKED -	REVISED -			CONTRACT NO. 78053				
PLOT DATE = 5/6/2009		DATE -	REVISED -			FED. ROAD DIST. NO. ILLINOIS FED. AID PROJECT				
SCALE: 1"=5'						SHEET NO. OF SHEETS		STA. 768+00.00 TO STA. 769+00.00		

DATE	
BY	
FINAL SURVEY	SURVEYED
NOTE BOOK	PLOTTED
NO.	TEMPLATE
	AREAS
	CHECKED

DATE	
BY	
ORIGINAL SURVEY	SURVEYED
NOTE BOOK	PLOTTED
NO.	TEMPLATE
	AREAS
	CHECKED



FILE NAME =  
 es:\pw\work\PWIDOT\RUSSELLCF\dms43738\d9.78053\bxssht.dgn

USER NAME = russellcf  
 PLOT SCALE = 5.0000' / IN.  
 PLOT DATE = 5/6/2009

DESIGNED -  
 DRAWN -  
 CHECKED -  
 DATE -

REVISED -  
 REVISED -  
 REVISED -  
 REVISED -

**STATE OF ILLINOIS  
 DEPARTMENT OF TRANSPORTATION**

**IL 13 WESTBOUND CROSS SECTIONS**

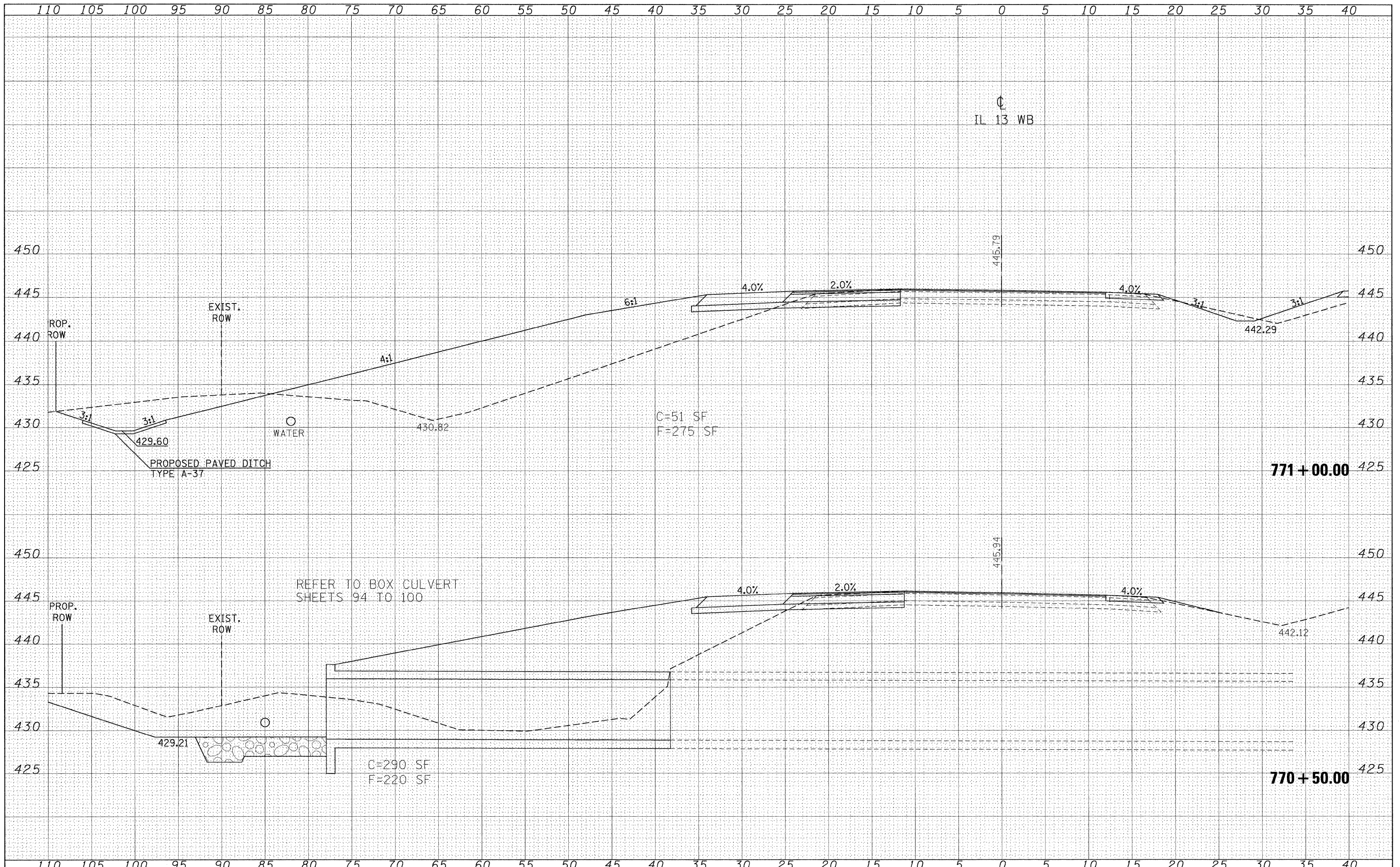
SCALE: 1"=5'      SHEET NO.    OF    SHEETS    STA. 769+50.00    TO    STA. 770+00.00

F.A.P. RTE.	SECTION	COUNTY	TOTAL SHEETS	SHEET NO.
331	SEC. NO (1X-1IN-1, TS-2)	WILLIAMSON	193	110
CONTRACT NO. 78053				
FED. ROAD DIST. NO.		ILLINOIS FED. AID PROJECT		



DATE	
BY	
FINAL SURVEY	
SPAWNEED PLOTTED	
NOTE BOOK	
AREAS CHECKED	
NO.	

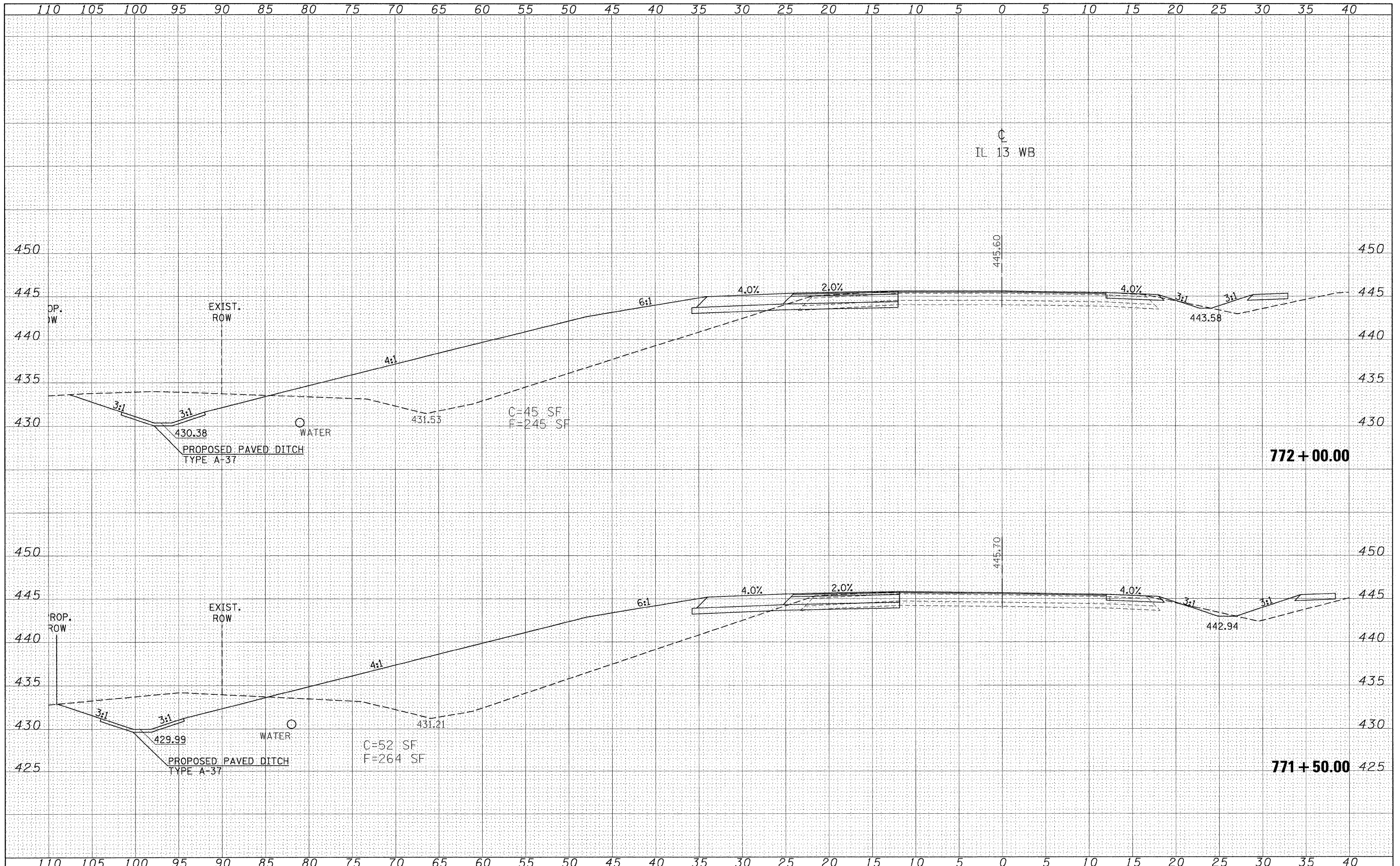
DATE	
BY	
ORIGINAL SURVEY	
SPAWNEED PLOTTED	
NOTE BOOK	
AREAS CHECKED	
NO.	



FILE NAME =	USER NAME = russellcf	DESIGNED -	REVISED -	<b>STATE OF ILLINOIS</b> <b>DEPARTMENT OF TRANSPORTATION</b>	<b>IL 13 WESTBOUND CROSS SECTIONS</b>		F.A.P. RTE.	SECTION	COUNTY	TOTAL SHEETS	SHEET NO.
ot:\pw\work\PWID001\RUSSELLCF\dms43738\d9.78053	wbxshd.dgn	DRAWN -	REVISED -				331	SEC. NO (1X-1N-1, TS-2)	WILLIAMSON	193	111
PLOT SCALE = 5,0000 ' / IN.	CHECKED -	REVISED -	REVISED -				CONTRACT NO. 78053				
PLOT DATE = 5/6/2009	DATE -	REVISED -	REVISED -				FED. ROAD DIST. NO.	ILLINOIS FED. AID PROJECT			
				SCALE: 1"=5'		SHEET NO. OF SHEETS	STA. 770+50.00 TO STA. 771+00.00				

DATE	
BY	
FINISHED	
SURVEY	
PLOTTED	
NOTE BOOK	
AREAS CHECKED	
NO.	

DATE	
BY	
ORIGINAL	
SURVEY	
PLOTTED	
NOTE BOOK	
AREAS CHECKED	
NO.	



FILE NAME = c:\pwwork\PI\DOT\RUSSELLCF\dms43738\d9\_78053\wbxsh.tdgn  
 USER NAME = russellcf  
 PLOT SCALE = 5.0000' / IN.  
 PLOT DATE = 5/6/2009

DESIGNED -	REVISED -
DRAWN -	REVISED -
CHECKED -	REVISED -
DATE -	REVISED -

**STATE OF ILLINOIS  
DEPARTMENT OF TRANSPORTATION**

**IL 13 WESTBOUND CROSS SECTIONS**

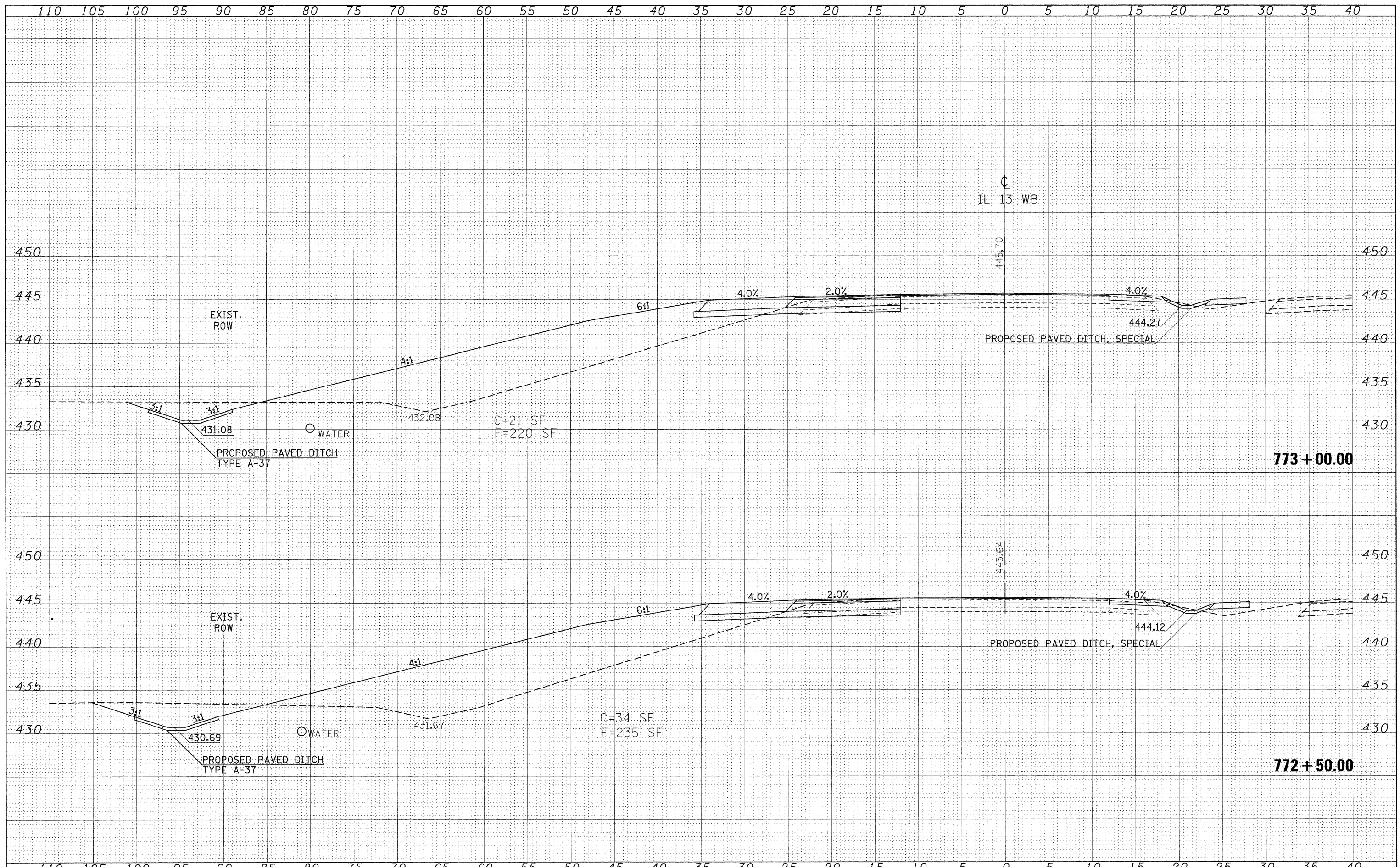
SCALE: 1"=5'      SHEET NO.    OF    SHEETS    STA. 771+50.00    TO    STA. 772+00.00

F.A.P. RTE.	SECTION	COUNTY	TOTAL SHEETS	SHEET NO.
331	SEC. NO (IX-1N-1, TS-2)	WILLIAMSON	193	112
CONTRACT NO. 78053				
FED. ROAD DIST. NO.    ILLINOIS FED. AID PROJECT				



DATE	
BY	
FINAL SURVEY	
PLOTTED	
NOTE BOOK	
AREAS CHECKED	
NO.	

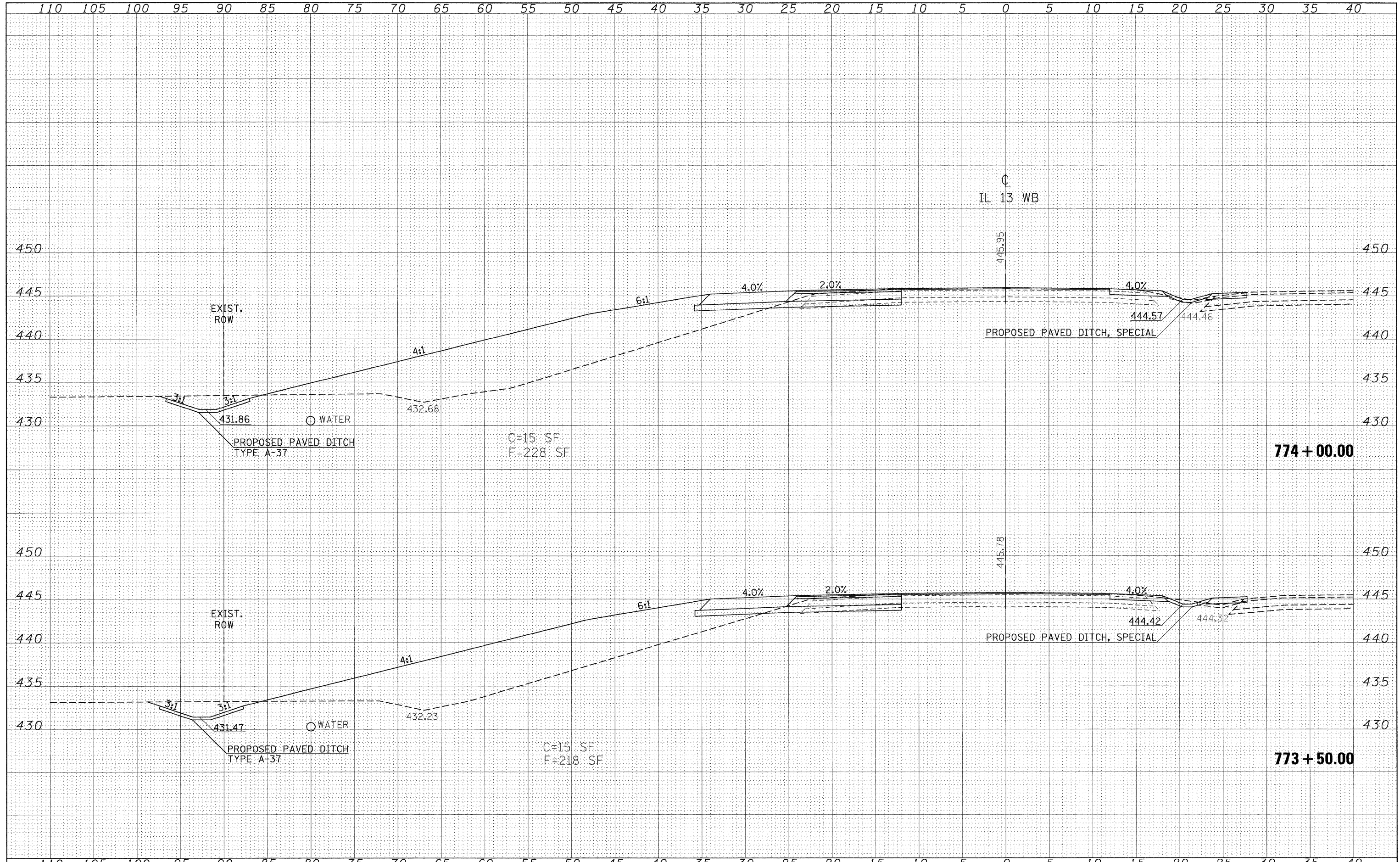
DATE	
BY	
ORIGINAL SURVEY	
PLOTTED	
NOTE BOOK	
AREAS CHECKED	
NO.	



FILE NAME =	USER NAME = russellcf	DESIGNED -	REVISED -	<b>STATE OF ILLINOIS</b> <b>DEPARTMENT OF TRANSPORTATION</b>	<b>IL 13 WESTBOUND CROSS SECTIONS</b> SCALE: 1"=5'    SHEET NO.    OF    SHEETS    STA. 772+50.00 TO STA. 773+00.00			F.A.P. RTE.    SECTION    COUNTY    TOTAL SHEETS    SHEET NO.	
g:\pwwork\pwwork\DOT\RUSSELLCF\dms43738\d9_78053\wbxsh.dgn		DRAWN -	REVISED -					331    SEC. NO (IX-1)N-1, TS-2    WILLIAMSON    193    113	
PLOT SCALE = 5.0000' / IN.		CHECKED -	REVISED -					CONTRACT NO. 78053	
PLOT DATE = 5/6/2009		DATE -	REVISED -					ILLINOIS FED. AID PROJECT	

DATE	
BY	
SURVEYED	
PLOTTED	
TEMPLATE	
NOTE BOOK	
AREAS CHECKED	
NO.	

DATE	
BY	
SURVEYED	
PLOTTED	
TEMPLATE	
NOTE BOOK	
AREAS CHECKED	
NO.	



FILE NAME =  
 c:\pwwork\pwwork\PROJECTS\ILLINOIS\773+50.00\773+50.00.dwg

USER NAME = russellcf  
 USER ID = russellcf  
 PLOT SCALE = 5.0000' / IN.  
 PLOT DATE = 5/6/2009

DESIGNED -  
 DRAWN -  
 CHECKED -  
 DATE -

REVISED -  
 REVISED -  
 REVISED -  
 REVISED -

**STATE OF ILLINOIS  
 DEPARTMENT OF TRANSPORTATION**

**IL 13 WESTBOUND CROSS SECTIONS**

SCALE: 1"=5'      SHEET NO.    OF    SHEETS    STA. 773+50.00    TO    STA. 774+00.00

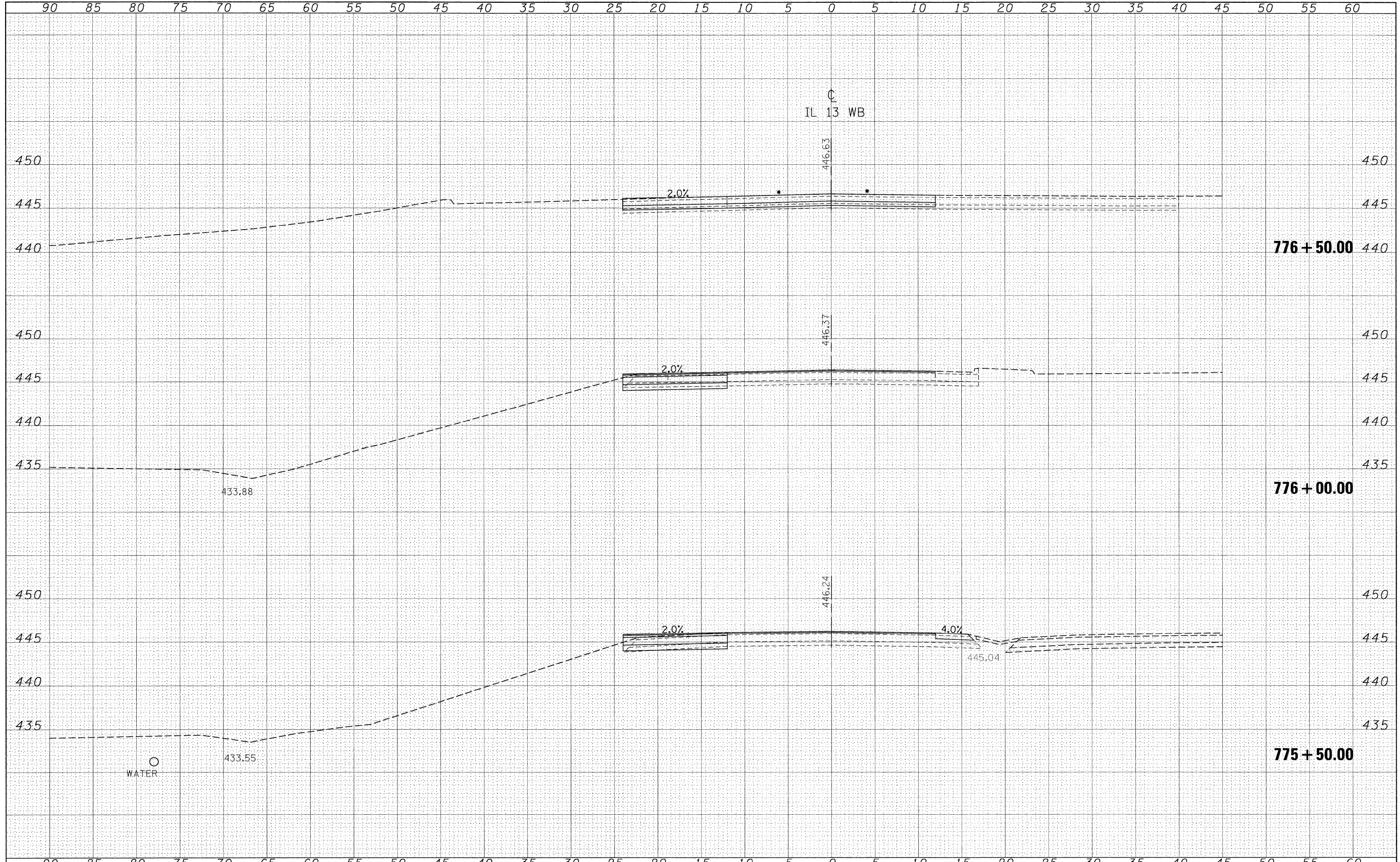
F.A.P. RTE.	SECTION	COUNTY	TOTAL SHEETS	SHEET NO.
331	SEC. NO (IX-1N-1, TS-2)	WILLIAMSON	193	114
FED. ROAD DIST. NO.			ILLINOIS FED. AID PROJECT	
			CONTRACT NO. 78053	





DATE	
BY	
SURVEYED	
PLOTTED	
TEMPLATE	
AREAS	
CHECKED	
NO.	

DATE	
BY	
SURVEYED	
PLOTTED	
TEMPLATE	
AREAS	
CHECKED	
NO.	



FILE NAME =  
 c:\pwwork\pwwid001\RUSSELLCF\dms43738\d9.78053

USER NAME = russellcf  
 wbxshd.dgn  
 PLOT SCALE = 5.0000' / IN.  
 PLOT DATE = 5/6/2009

DESIGNED -  
 DRAWN -  
 CHECKED -  
 DATE -

REVISED -  
 REVISED -  
 REVISED -  
 REVISED -

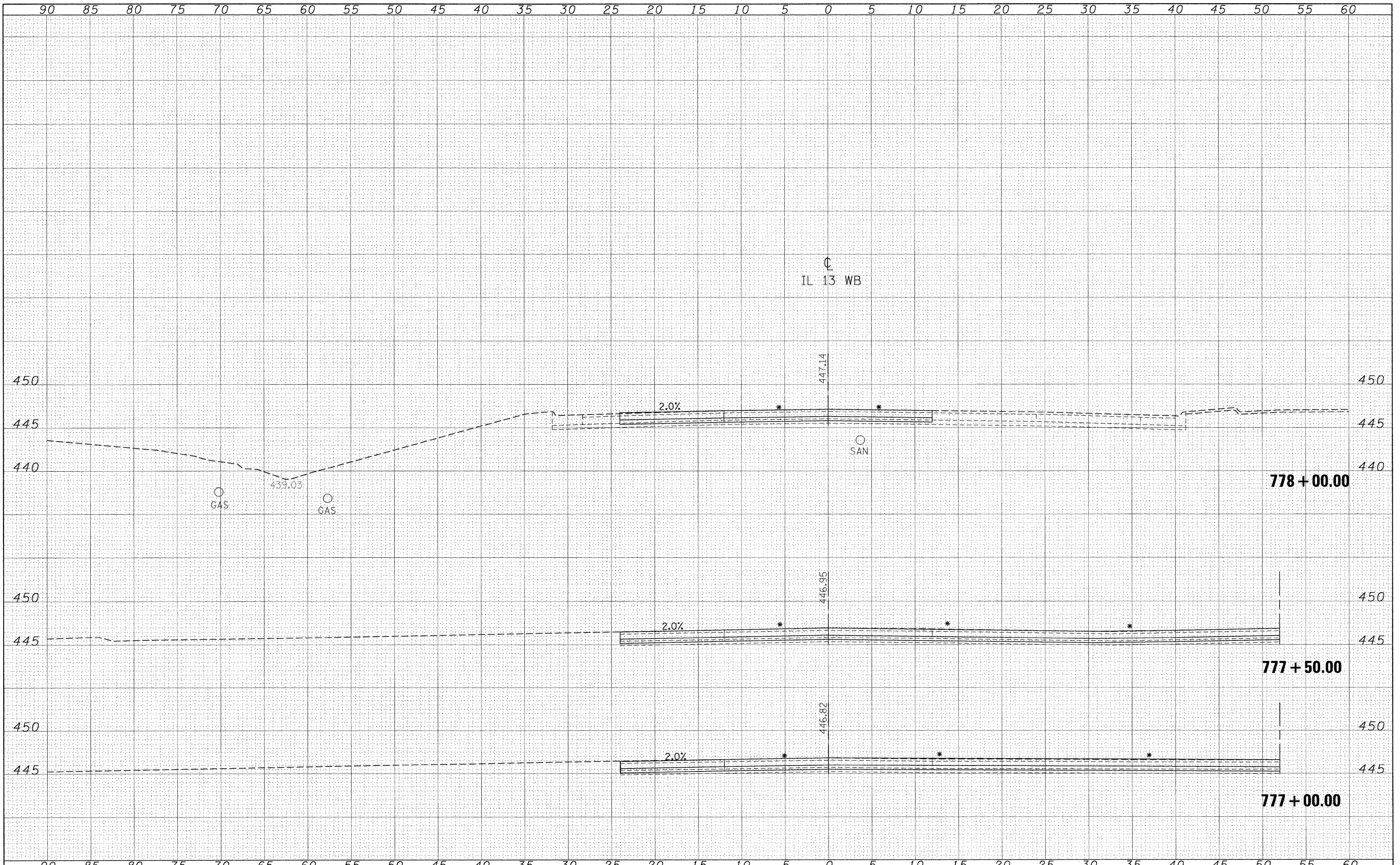
**STATE OF ILLINOIS  
 DEPARTMENT OF TRANSPORTATION**

**IL 13 WESTBOUND CROSS SECTIONS**

SCALE: 1"=5' SHEET NO. OF SHEETS STA. 775+50.00 TO STA. 776+50.00

F.A. RTE.	SECTION	COUNTY	TOTAL SHEETS	SHEET NO.
331	SEC. NO (IX-1)N-1, TS-2	WILLIAMSON	193	116
FED. ROAD DIST. NO.			ILLINOIS FED. AID PROJECT	
			CONTRACT NO. 78053	





BY	DATE
SURVEYED	PLOTTED
NOTE BOOK	TEMPLATE
AREAS	CHECKED
NO.	

ORIGINAL	SURVEYED
NOTE BOOK	PLOTTED
AREAS	TEMPLATE
CHECKED	
NO.	

FILE NAME =	USER NAME = russellcf	DESIGNED -	REVISER -	F.A. RTE.	SECTION	COUNTY	TOTAL SHEETS	SHEET NO.
c:\pwork\PWIDOT\RUSSELLCF\dms43738\d9_78053	wbxshd.dgn	DRAWN -	REVISER -	331	SEC. NO (IX-1N-1, TS-2)	WILLIAMSON	193	117
PLOT SCALE = 5.0000' / IN.		CHECKED -	REVISER -	CONTRACT NO. 78053				
PLOT DATE = 5/6/2009		DATE -	REVISER -	ILLINOIS FED. AID PROJECT				

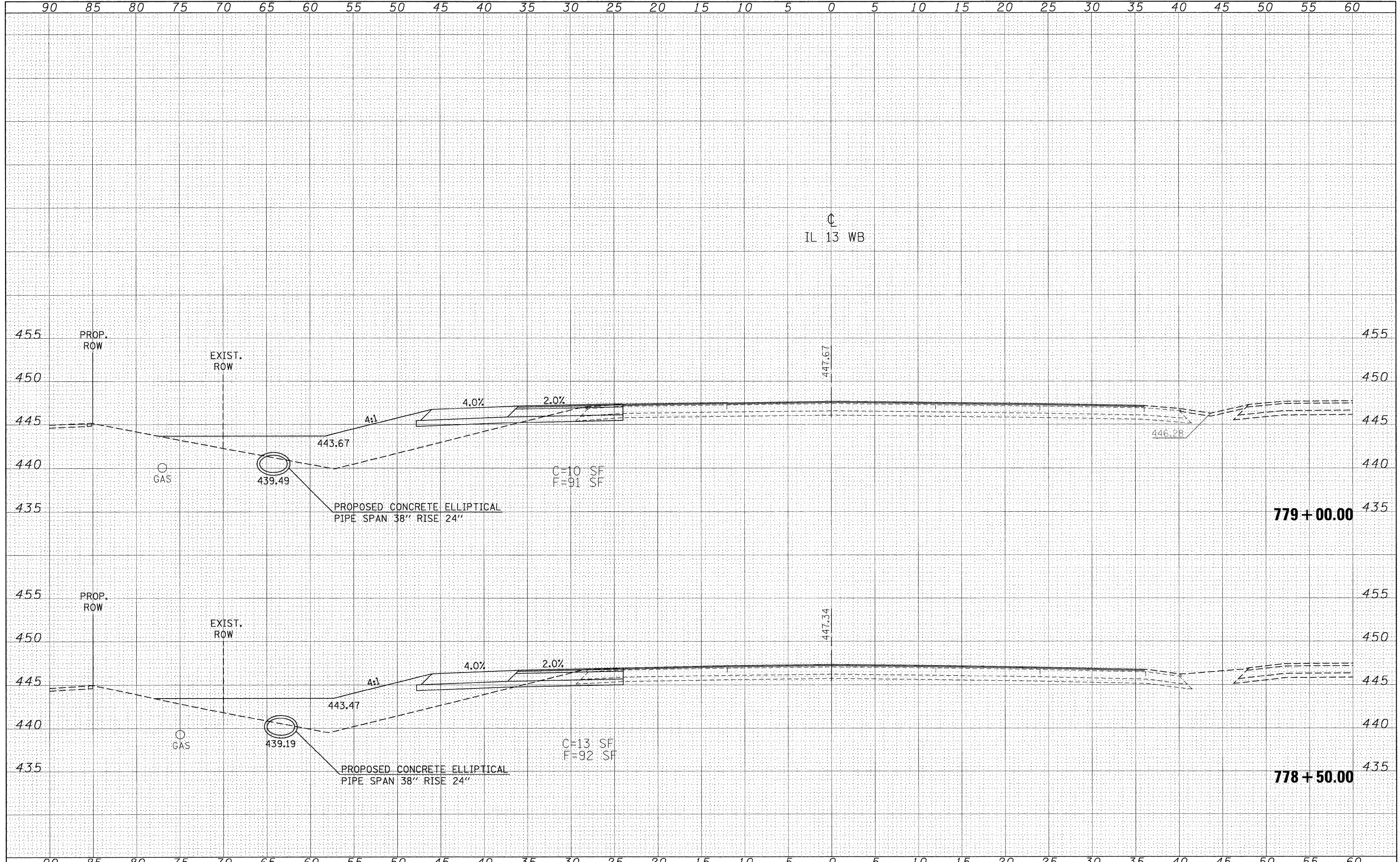
STATE OF ILLINOIS  
DEPARTMENT OF TRANSPORTATION

IL 13 WESTBOUND CROSS SECTIONS

SCALE: 1"=5' SHEET NO. OF SHEETS STA. 777+00.00 TO STA. 778+00.00

DATE	
BY	
FINAL SURVEY	SURVEYED
NOTE BOOK	PLOTTED
NO.	TEMPLATE
	AREAS
	CHECKED

DATE	
BY	
ORIGINAL SURVEY	SURVEYED
NOTE BOOK	PLOTTED
NO.	TEMPLATE
	AREAS
	CHECKED



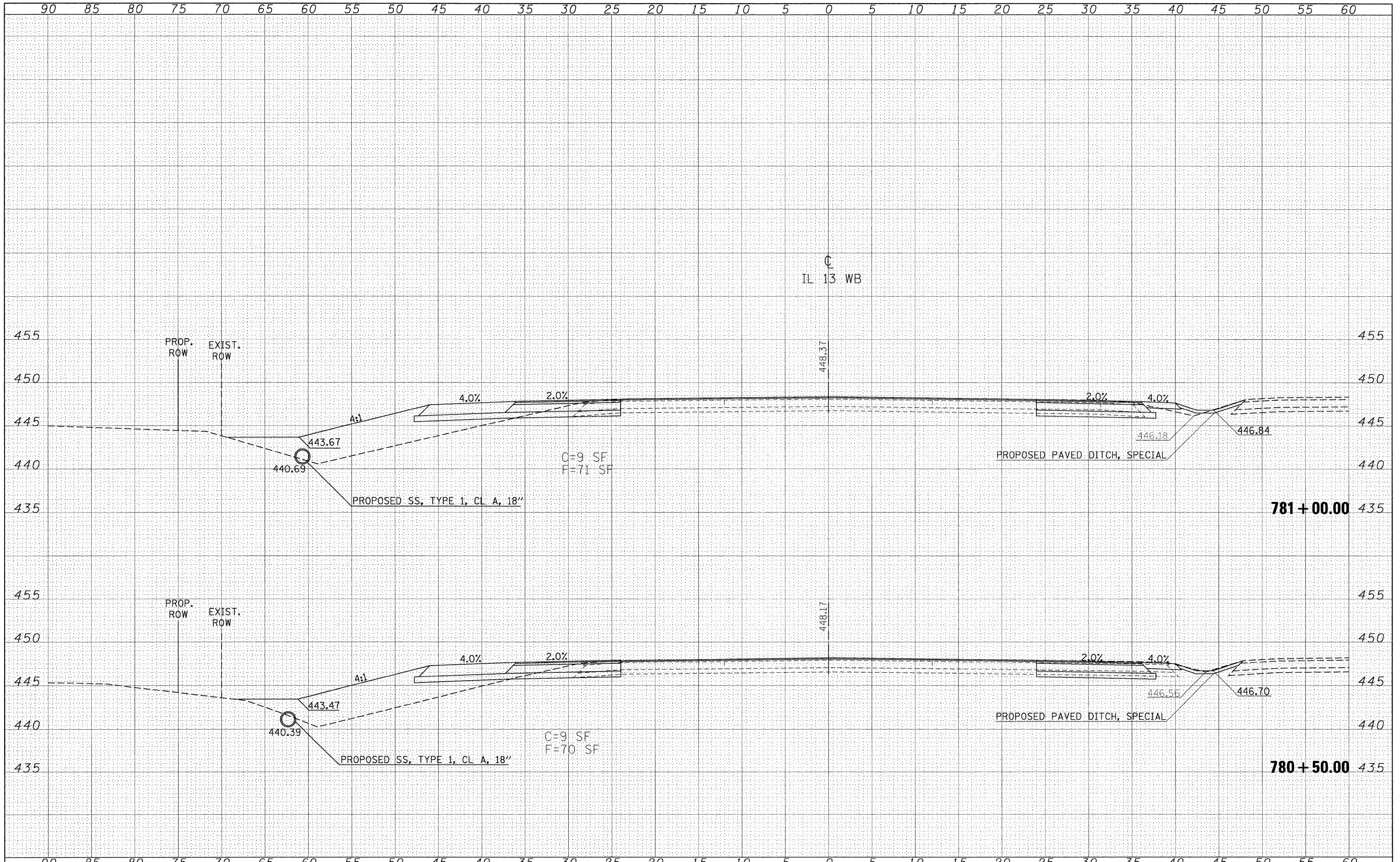
FILE NAME =	USER NAME = russellcf	DESIGNED -	REVISED -	<b>STATE OF ILLINOIS</b> <b>DEPARTMENT OF TRANSPORTATION</b>	<b>IL 13 WESTBOUND CROSS SECTIONS</b>			F.A. RTE.	SECTION	COUNTY	TOTAL SHEETS	SHEET NO.
o:\pw\work\PWIDOT\RUSSELLCF\dms43738\d9_78053	wbxash\dgn	DRAWN -	REVISED -					331	SEC. NO (IX-1N-1, TS-2)	WILLIAMSON	193	118
PLOT SCALE = 5.0000' / IN.		CHECKED -	REVISED -		CONTRACT NO. 78053							
PLOT DATE = 5/6/2009		DATE -	REVISED -		SCALE: 1"=5'	SHEET NO.	OF	SHEETS	STA. 778+50.00 TO STA. 779+00.00	FED. ROAD DIST. NO.	ILLINOIS FED. AID PROJECT	





DATE	
BY	
FINISHED SURVEY	
NOTED SURVEY	
PLOTTED SURVEY	
TEMPLATE SURVEY	
AREAS SURVEY	
CHECKED SURVEY	

DATE	
BY	
ORIGINAL SURVEY	
NOTED SURVEY	
PLOTTED SURVEY	
TEMPLATE SURVEY	
AREAS SURVEY	
CHECKED SURVEY	



FILE NAME =	USER NAME = russellcf
ca:\pwork\pwork\RWIDOT\RUSSELLCF\dms43738\d9_78053	wbssht.dgn
PLOT SCALE = 5.0000 "/td> <td>CHECKED -</td>	CHECKED -
PLOT DATE = 5/6/2009	DATE -

DESIGNED -	REVISED -
DRAWN -	REVISED -
CHECKED -	REVISED -
DATE -	REVISED -

**STATE OF ILLINOIS  
DEPARTMENT OF TRANSPORTATION**

**IL 13 WESTBOUND CROSS SECTIONS**

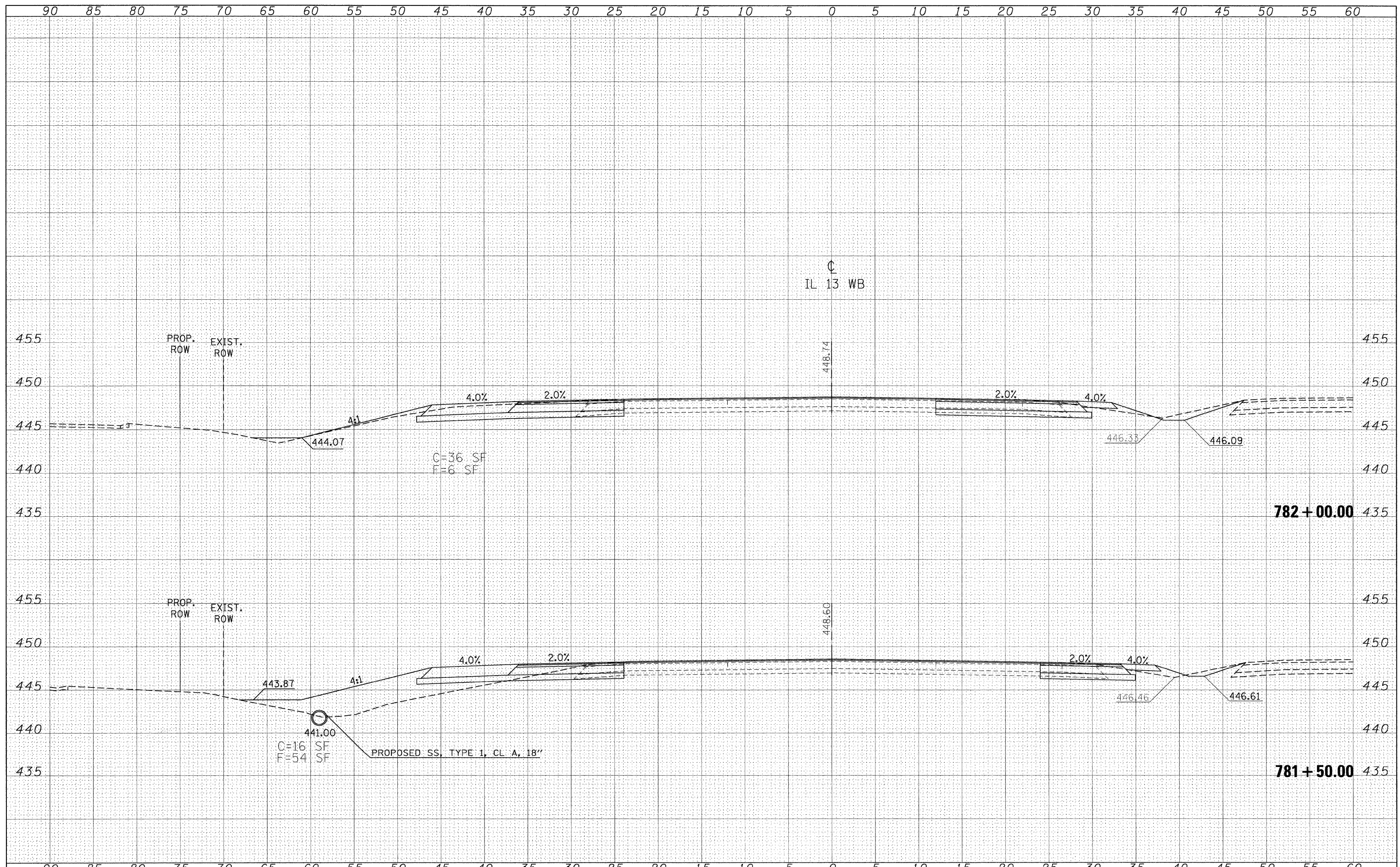
SCALE: 1"=5'      SHEET NO.    OF    SHEETS    STA. 780+50.00    TO    STA. 781+00.00

F.A. RTE.	SECTION	COUNTY	TOTAL SHEETS	SHEET NO.
331	SEC. NO (IX-1IN-1, TS-2)	WILLIAMSON	193	120
CONTRACT NO. 78053				
FED. ROAD DIST. NO.	ILLINOIS FED. AID PROJECT			



BY	DATE

DATE	
BY	



FILE NAME = c:\pwwork\pwwid\trussell\cf\dms43738\d9\_78053\wbxsht.dgn

USER NAME = russellf  
 DESIGNED -  
 DRAWN -  
 CHECKED -  
 DATE -

REVISIED -  
 REVISIED -  
 REVISIED -  
 REVISIED -

PLOT SCALE = 5.0000' / 1" IN.  
 PLOT DATE = 5/6/2009

**STATE OF ILLINOIS  
 DEPARTMENT OF TRANSPORTATION**

**IL 13 WESTBOUND CROSS SECTIONS**  
 SCALE: 1"=5'  
 SHEET NO. OF SHEETS STA. 781+50.00 TO STA. 782+00.00

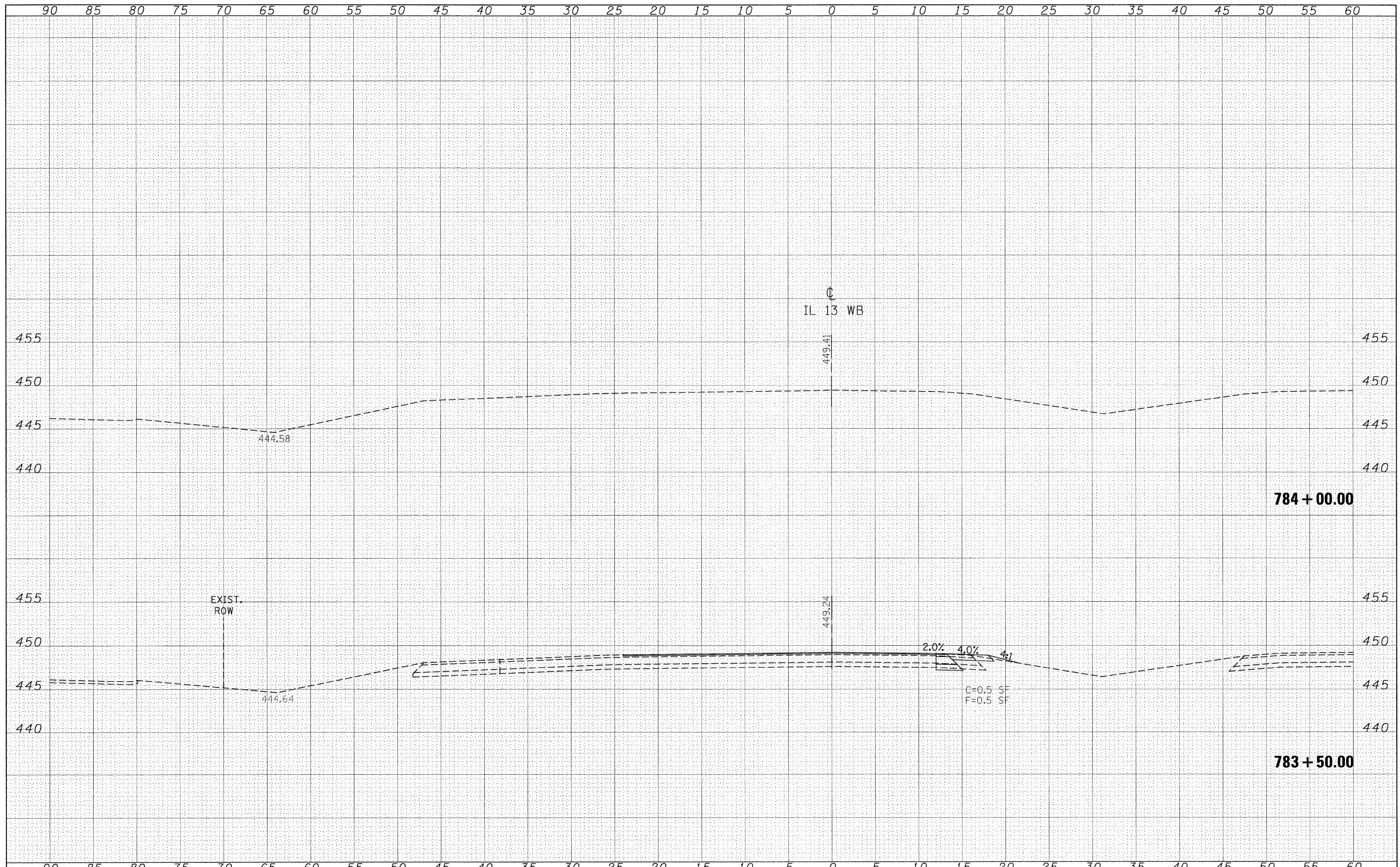
F.A. RTE.	SECTION	COUNTY	TOTAL SHEETS	SHEET NO.
331	SEC. NO (IX-1)N-1, TS-2	WILLIAMSON	193	121
CONTRACT NO. 78053				
FED. ROAD DIST. NO.		ILLINOIS FED. AID PROJECT		





DATE	
BY	
FINAL SURVEY	SURVEYED
NOTE BOOK	PLOTTED
NO.	TEMPLATE
	AREAS CHECKED

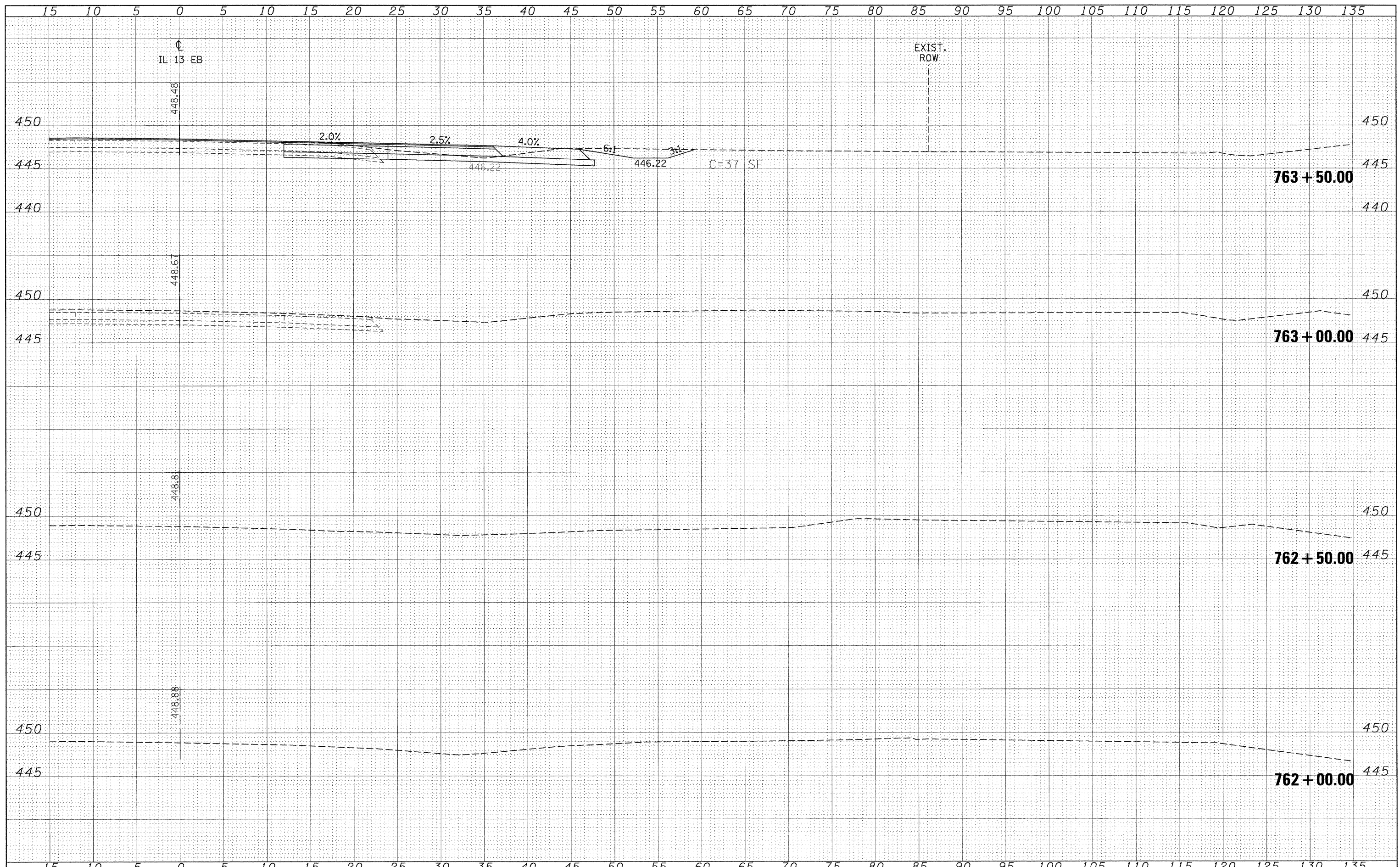
DATE	
BY	
ORIGINAL SURVEY	SURVEYED
NOTE BOOK	PLOTTED
NO.	TEMPLATE
	AREAS CHECKED



FILE NAME =	USER NAME = russellcf	DESIGNED -	REVISIED -	<b>STATE OF ILLINOIS</b> <b>DEPARTMENT OF TRANSPORTATION</b>	<b>IL 13 WESTBOUND CROSS SECTIONS</b>			F.A. RTE.	SECTION	COUNTY	TOTAL SHEETS	SHEET NO.
c:\pwwork\pwwid001\RUSSELLCF\dms43738\d9.78053	wbxshd.dgn	DRAWN -	REVISIED -					331	SEC. NO (IX-1N-1, TS-2)	WILLIAMSON	193	123
	PLOT SCALE = 5.0000' / IN.	CHECKED -	REVISIED -					CONTRACT NO. 78053				
	PLOT DATE = 5/6/2009	DATE -	REVISIED -					FED. ROAD DIST. NO.	ILLINOIS FED. AID PROJECT			
				SCALE: 1"=5'	SHEET NO.	OF	SHEETS	STA. 783+50.00	TO STA. 784+00.00			

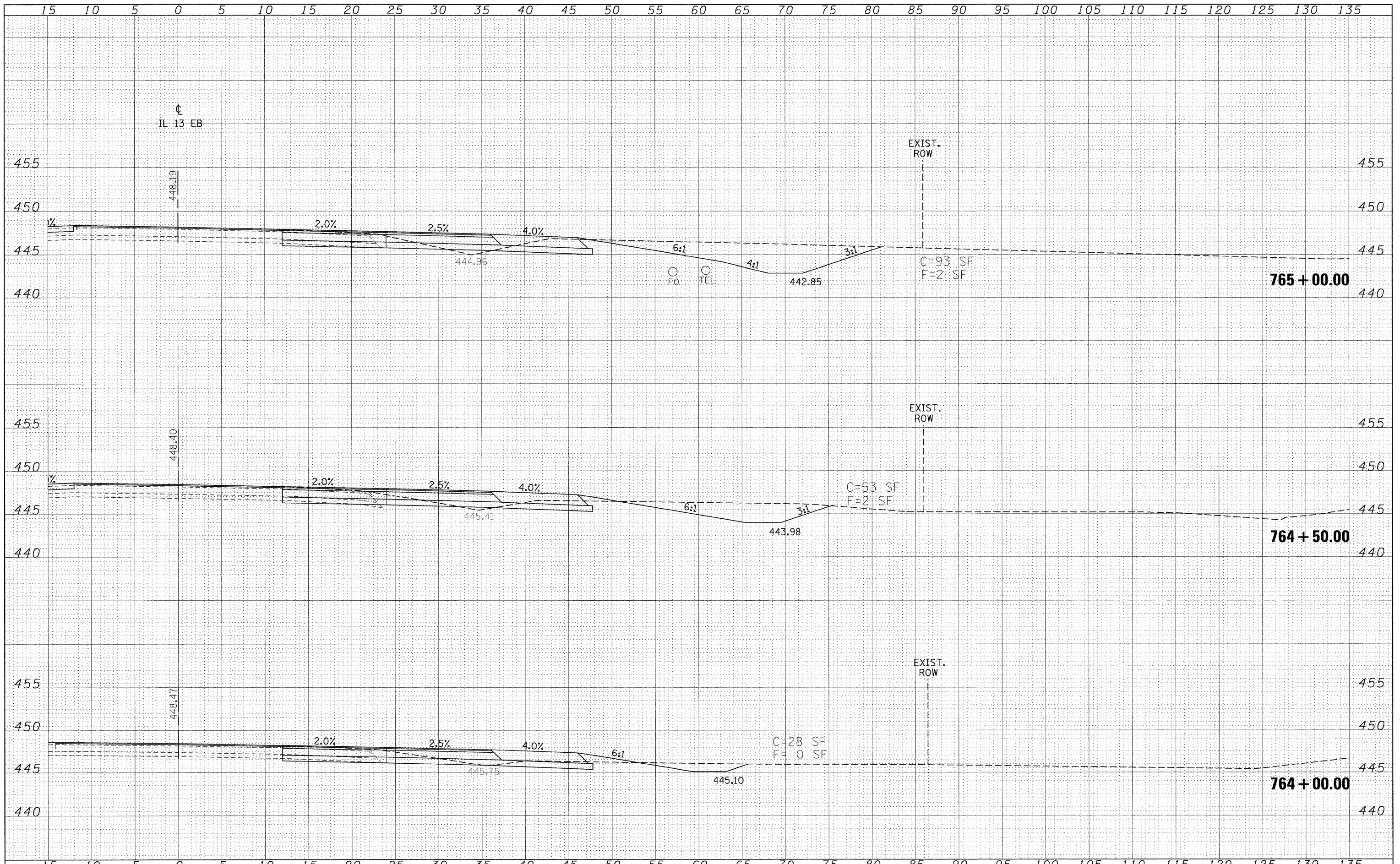
DATE	
BY	
FINAL SURVEY	SURVEYED
NOTE BOOK	PLOTTED
NO.	TEMPLATE
	AREAS CHECKED
	AREAS CHECKED

DATE	
BY	
ORIGINAL SURVEY	SURVEYED
NOTE BOOK	PLOTTED
NO.	TEMPLATE
	AREAS CHECKED
	AREAS CHECKED



FILE NAME =	USER NAME = russellcf	DESIGNED -	REVISED -	<b>STATE OF ILLINOIS</b> <b>DEPARTMENT OF TRANSPORTATION</b>	<b>ILLINOIS 13 EASTBOUND CROSS SECTIONS</b>			F.A.P. RTE.	SECTION	COUNTY	TOTAL SHEETS	SHEET NO.
c:\pwwork\pwwork\pwwork\russellcf\dms43738\d9-78053_basheet.dgn		DRAWN -	REVISED -					331	SEC. NO (IX-1)N-1, TS-2	WILLIAMSON	190	124
PLOT SCALE = 5.0000' / IN.		CHECKED -	REVISED -					CONTRACT NO. 78053				
PLOT DATE = 5/6/2009		DATE -	REVISED -					ILLINOIS FED. AID PROJECT				
				SCALE: 1"=5'	SHEET NO.	OF	SHEETS	STA. 762+00.00	TO STA. 763+50.00			





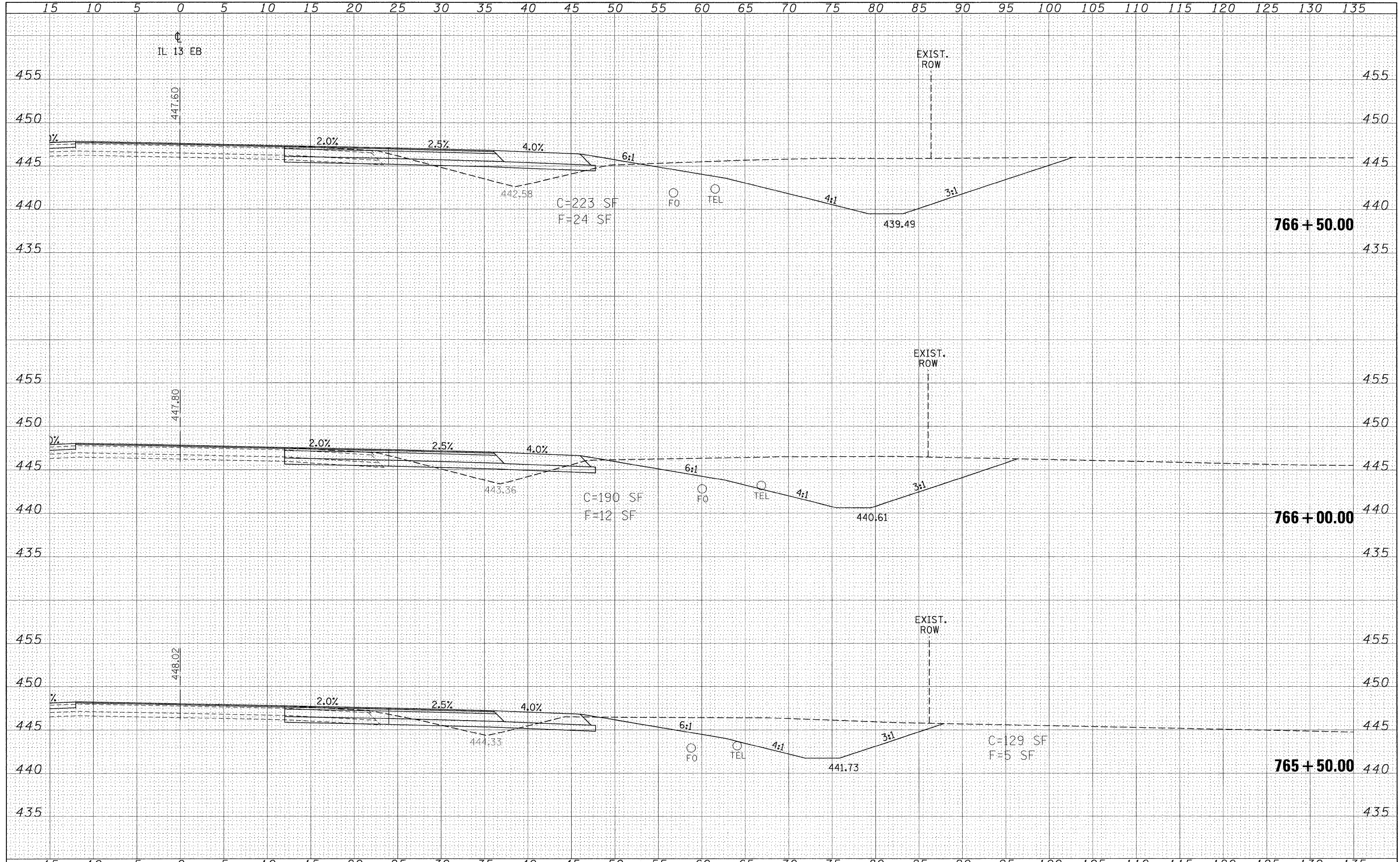
DATE	
BY	
NO.	
FINISH SURVEY	
NOTE BOOK	
PLOTTED	
TEMPLATE	
AREAS CHECKED	

DATE	
BY	
NO.	
ORIGINAL SURVEY	
NOTE BOOK	
PLOTTED	
TEMPLATE	
AREAS CHECKED	

FILE NAME =	USER NAME = russellcf	DESIGNED -	REVISED -	<b>STATE OF ILLINOIS</b> <b>DEPARTMENT OF TRANSPORTATION</b>	<b>ILLINOIS 13 EASTBOUND CROSS SECTIONS</b>		F.A.P. RTE.	SECTION	COUNTY	TOTAL SHEETS	SHEET NO.
c:\pwork\pwork\dot\russellcf\dms43738\d9-78053.dwg	bxsheet.dgn	DRAWN -	REVISED -		331	SEC. NO (IX-1N-1, TS-2)	WILLIAMSON	190	125		
PLOT SCALE = 5.0000' / IN.		CHECKED -	REVISED -		SCALE: 1"=5'		SHEET NO. OF SHEETS		STA. 764+00.00 TO STA. 765+00.00	CONTRACT NO. 78053	
PLOT DATE = 5/6/2009		DATE -	REVISED -		FED. ROAD DIST. NO.		ILLINOIS FED. AID PROJECT				

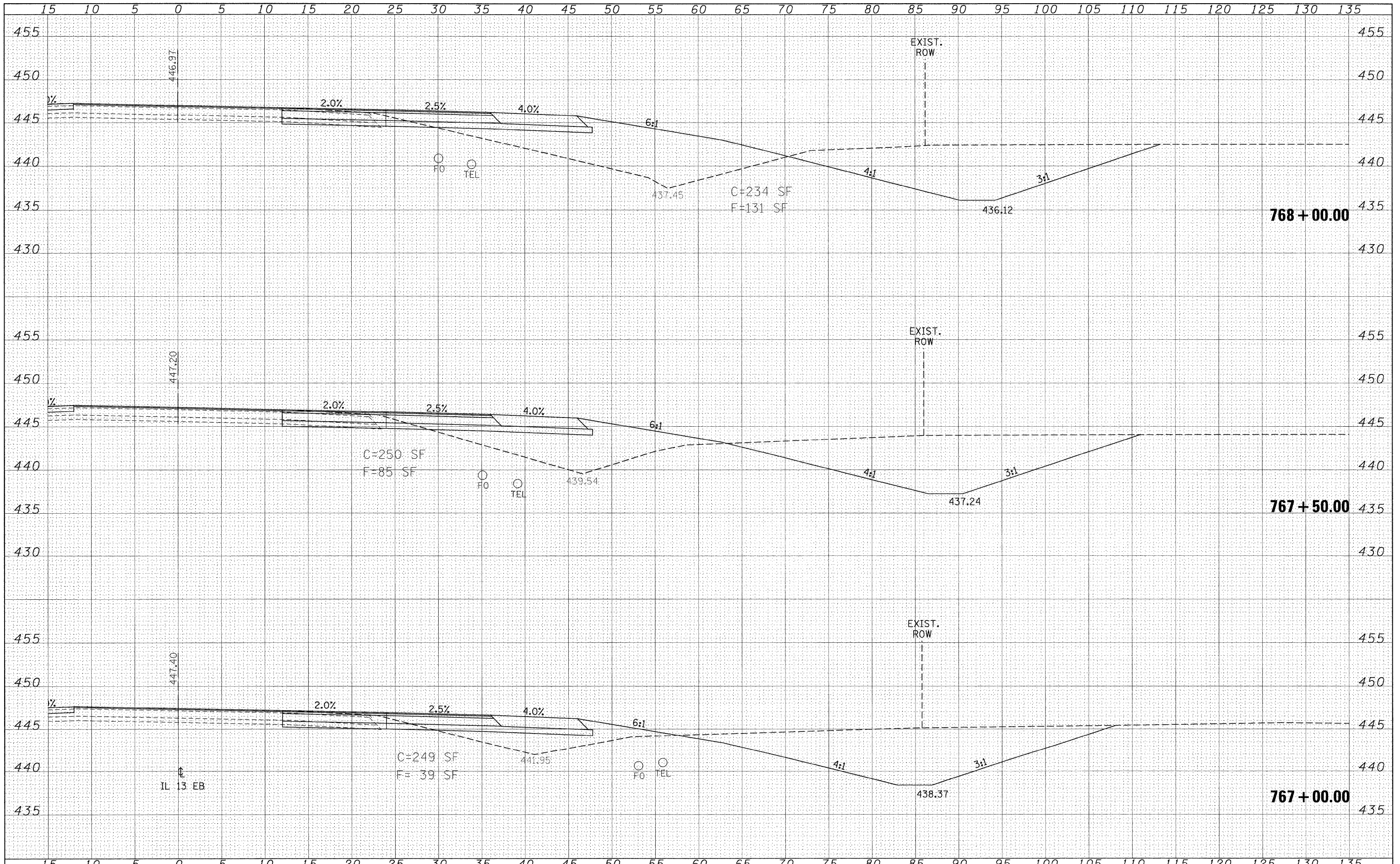
FINAL	SURVEYED
SURVEY	PLOTTED
NOTE BOOK	TEMPLATE
NO.	AREAS CHECKED

ORIGINAL	SURVEYED
SURVEY	PLOTTED
NOTE BOOK	TEMPLATE
NO.	AREAS CHECKED



FILE NAME =	USER NAME = russellcf	DESIGNED -	REVISED -	<b>STATE OF ILLINOIS</b> <b>DEPARTMENT OF TRANSPORTATION</b>	<b>ILLINOIS 13 EASTBOUND CROSS SECTIONS</b>	F.A.P. RTE.	SECTION	COUNTY	TOTAL SHEETS	SHEET NO.
c:\pwork\pwork\russellcf\dms43738\d9-78053.dwg	drawn -	REVISED -	331			SEC. NO (IX-1N-1, TS-2)	WILLIAMSON	190	126	
PLOT SCALE = 5.0000' / IN.	CHECKED -	REVISED -	CONTRACT NO. 78053							
PLOT DATE = 5/6/2009	DATE -	REVISED -	FED. ROAD DIST. NO. ILLINOIS FED. AID PROJECT							





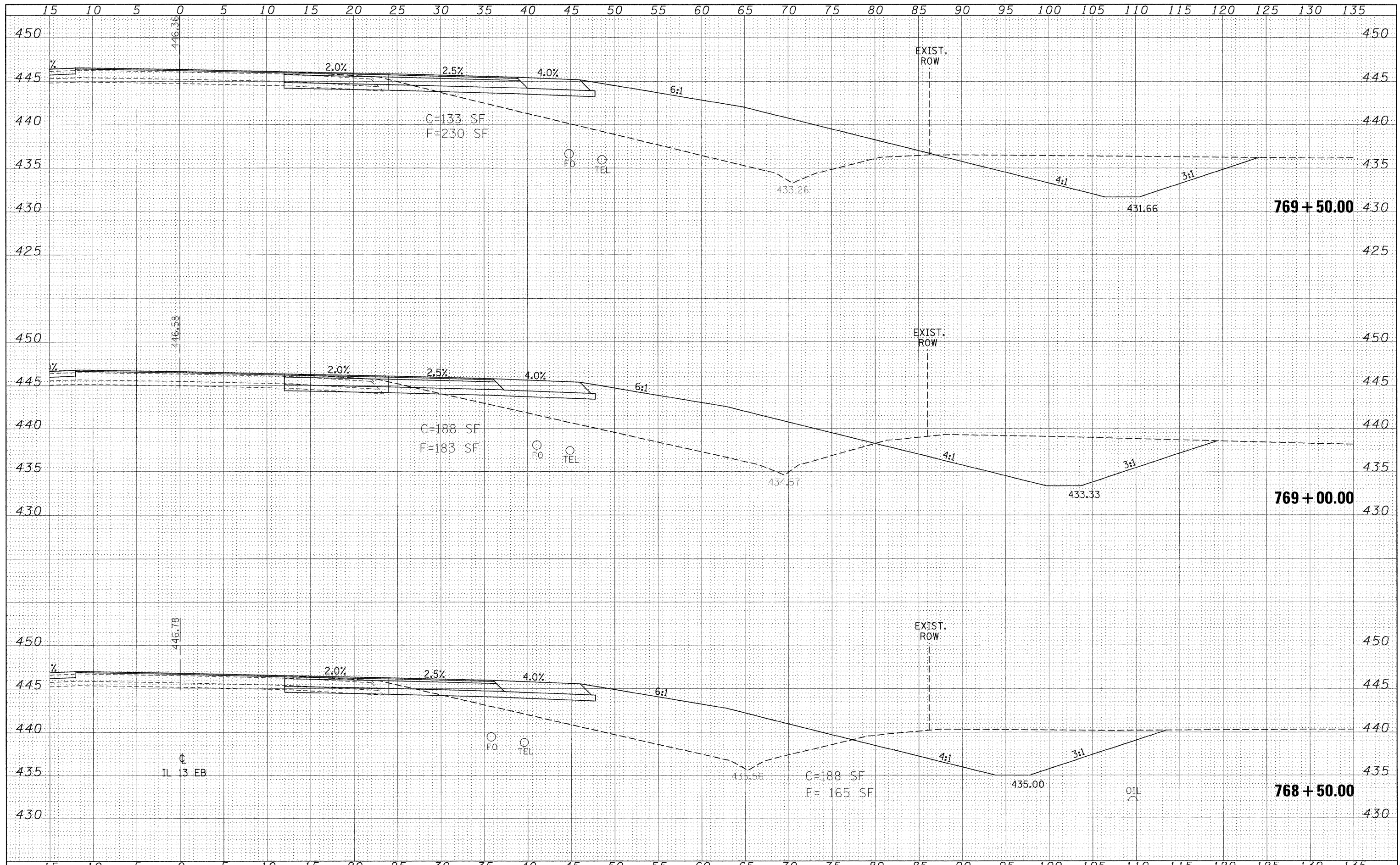
DATE	
BY	
FINAL SURVEY	
SURVEYED	
PLOTTED	
NOTE BOOK	
AREAS CHECKED	
NO.	

DATE	
BY	
ORIGINAL SURVEY	
SURVEYED	
PLOTTED	
NOTE BOOK	
AREAS CHECKED	
NO.	

FILE NAME =	USER NAME = russellcf	DESIGNED -	REVISED -	<b>STATE OF ILLINOIS DEPARTMENT OF TRANSPORTATION</b>	<b>ILLINOIS 13 EASTBOUND CROSS SECTIONS</b>			F.A.P. RTE.	SECTION	COUNTY	TOTAL SHEETS	SHEET NO.
ea:\pwork\pudot\russellcf\dms43738\d9-78053_bxsheet.dgn	PLLOT SCALE = 5.0000' / IN.	DRAWN -	REVISED -					331	SEC. NO (IX-1N-1, TS-2)	WILLIAMSON	190	127
	PLLOT DATE = 5/6/2009	CHECKED -	REVISED -					CONTRACT NO. 78053				
		DATE -	REVISED -					FED. ROAD DIST. NO.	ILLINOIS FED. AID PROJECT			
					SCALE: 1"=5'	SHEET NO.	OF	SHEETS	STA. 767+00.00	TO STA. 768+00.00		

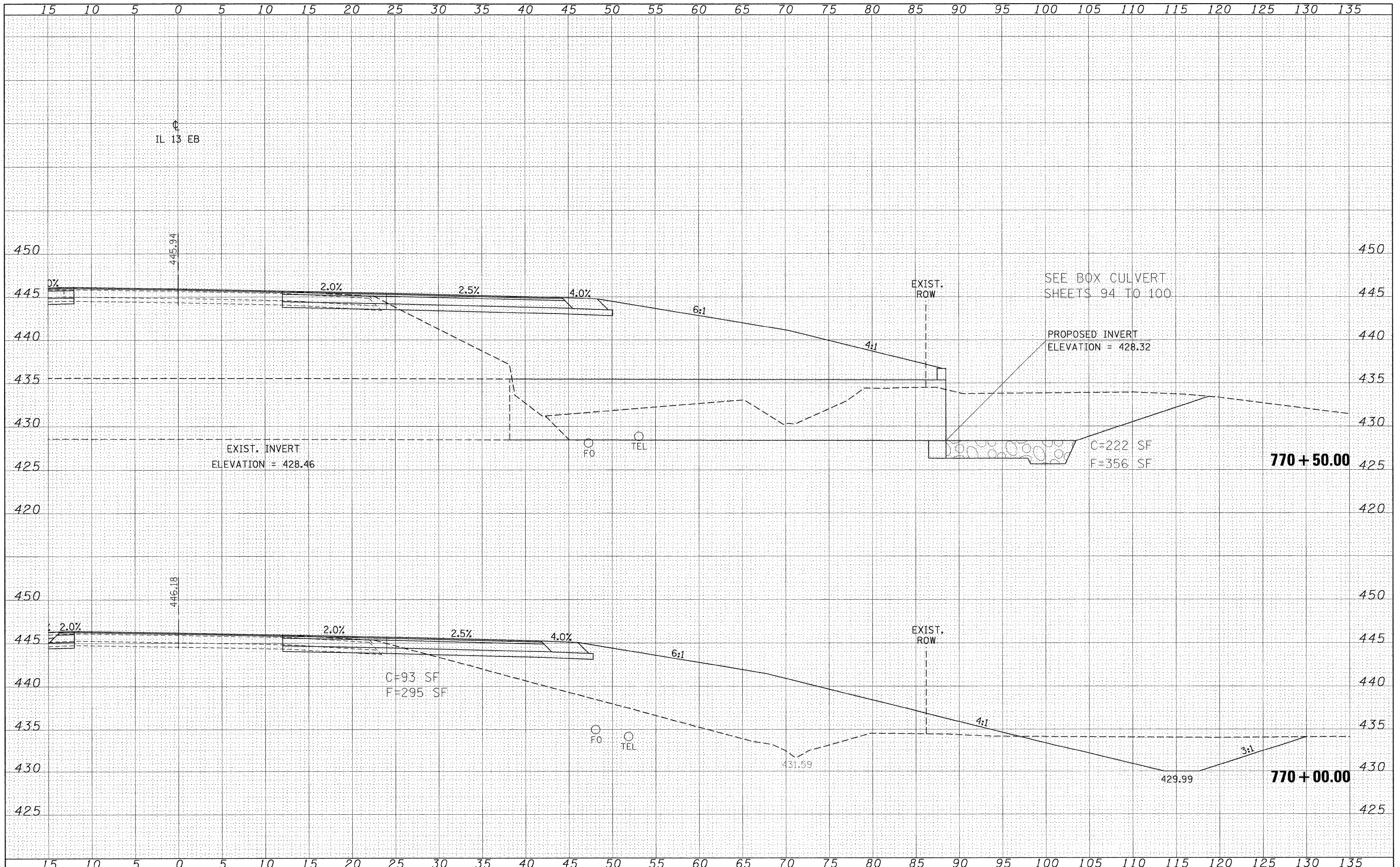
FINAL SURVEY SURVEYED PLOTTED TEMPLATE AREAS CHECKED  
 NO. BY DATE

ORIGINAL SURVEY SURVEYED PLOTTED TEMPLATE AREAS CHECKED  
 NO. BY DATE



FILE NAME =	USER NAME = russellf	DESIGNED -	REVISED -	<b>STATE OF ILLINOIS DEPARTMENT OF TRANSPORTATION</b>	<b>ILLINOIS 13 EASTBOUND CROSS SECTIONS</b>		F.A.P. RTE.	SECTION	COUNTY	TOTAL SHEETS	SHEET NO.	
c:\p\work\p\dot\russellf\dms43738\d9-78053.dwg		DRAWN -	REVISED -		331	SEC. NO (IX-1N-1, TS-2)	WILLIAMSON	190	128			
	PLOT SCALE = 5.0000' / IN.	CHECKED -	REVISED -		SCALE: 1"=5'		SHEET NO. OF SHEETS		STA. 768+50.00 TO STA. 769+50.00		CONTRACT NO. 78053	
	PLOT DATE = 5/6/2009	DATE -	REVISED -		FED. ROAD DIST. NO.		ILLINOIS FED. AID PROJECT					





DATE	
BY	
FINISHED	
SURVEYED	
PLOTTED	
TEMPLATE	
NOTE BOOK	
AREAS CHECKED	
NO.	

DATE	
BY	
ORIGINAL	
SURVEY	
PLOTTED	
TEMPLATE	
NOTE BOOK	
AREAS CHECKED	
NO.	

FILE NAME =  
 c:\pwork\pwork\rossell\of\dms43738\vd9-78053\_bxsheet.dgn

USER NAME = russellof  
 PLOT SCALE = 5.0000' / IN.  
 PLOT DATE = 5/6/2009

DESIGNED -  
 DRAWN -  
 CHECKED -  
 DATE -

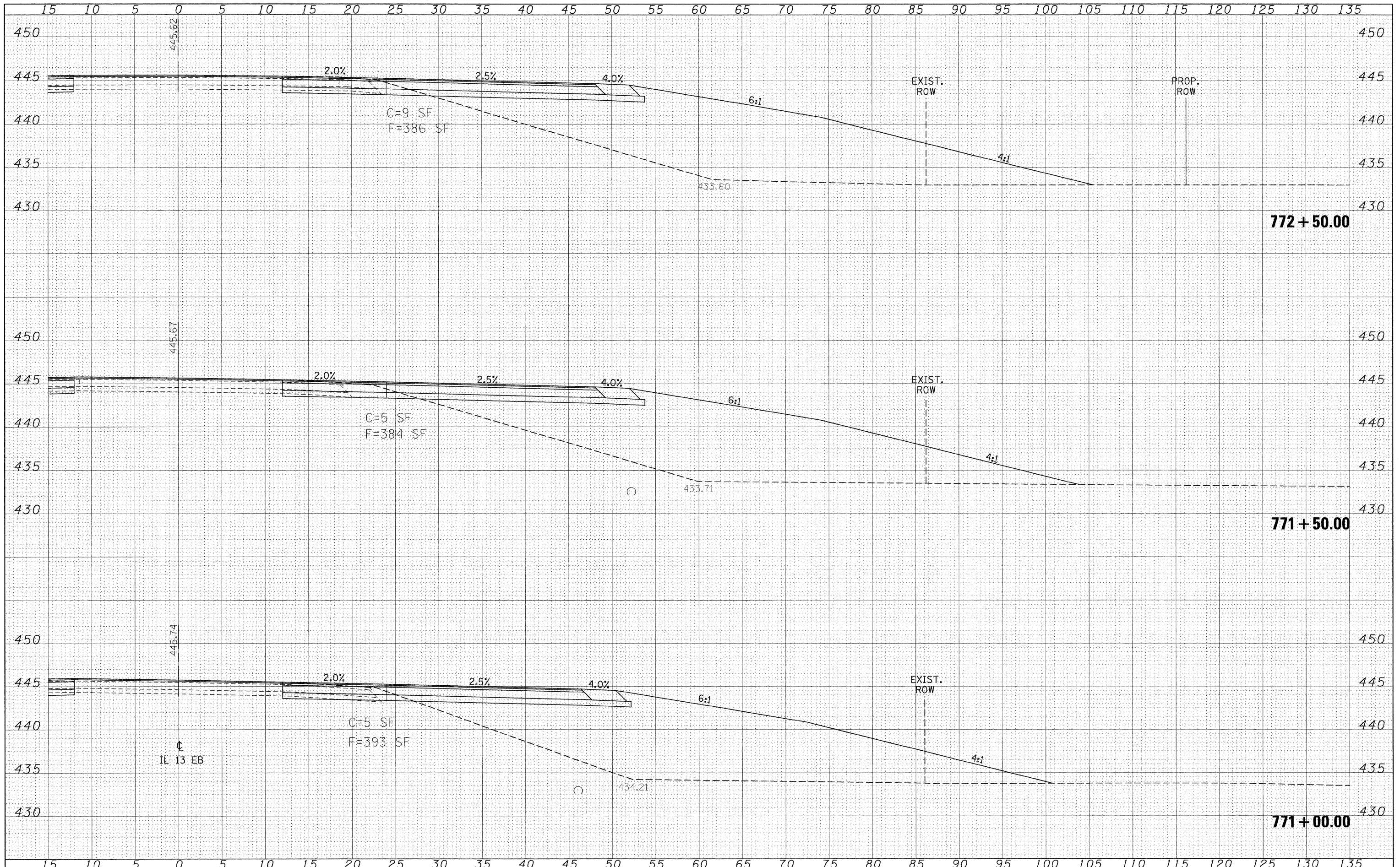
REVISED -  
 REVISED -  
 REVISED -  
 REVISED -

**STATE OF ILLINOIS  
 DEPARTMENT OF TRANSPORTATION**

**ILLINOIS 13 EASTBOUND CROSS SECTIONS**

SCALE: 1"=5'      SHEET NO.    OF    SHEETS    STA. 770+00.00 TO STA. 770+50.00

F.A.P. RTE.	SECTION	COUNTY	TOTAL SHEETS	SHEET NO.
331	SEC. NO (IX-1N-1, TS-2)	WILLIAMSON	190	129
CONTRACT NO. 78053				
FED. ROAD DIST. NO.    ILLINOIS FED. AID PROJECT				



DATE	
BY	
FINAL SURVEY	
SURVEYED	
NOTE BOOK	
PLOTTED	
TEMPLATE	
AREAS	
CHECKED	
NO.	


DATE	
BY	
ORIGINAL SURVEY	
SURVEYED	
NOTE BOOK	
PLOTTED	
TEMPLATE	
AREAS	
CHECKED	
NO.	

FILE NAME -	USER NAME - russellcf	DESIGNED -	REVISED -	<b>STATE OF ILLINOIS</b> <b>DEPARTMENT OF TRANSPORTATION</b>	<b>ILLINOIS 13 EASTBOUND CROSS SECTIONS</b>	F.A.P. RTE.	SECTION	COUNTY	TOTAL SHEETS	SHEET NO.	
ca:\pwwork\pwwork\russellcf\dms43738\dms43738.dgn	PLLOT SCALE = 5.0000' / IN.	DRAWN -	REVISED -			331	SEC. NO (IX-1N-1, TS-2)	WILLIAMSON	190	130	
	PLLOT DATE = 5/6/2009	CHECKED -	REVISED -			CONTRACT NO. 78053					
		DATE -	REVISED -			FED. ROAD DIST. NO. ILLINOIS FED. AID PROJECT					
SCALE: 1"=5'						SHEET NO. OF SHEETS		STA. 771+00.00 TO STA. 772+50.00			



DATE	
BY	
SURVEYED	
PLOTTED	
TEMPLATE	
AREAS CHECKED	
NO.	

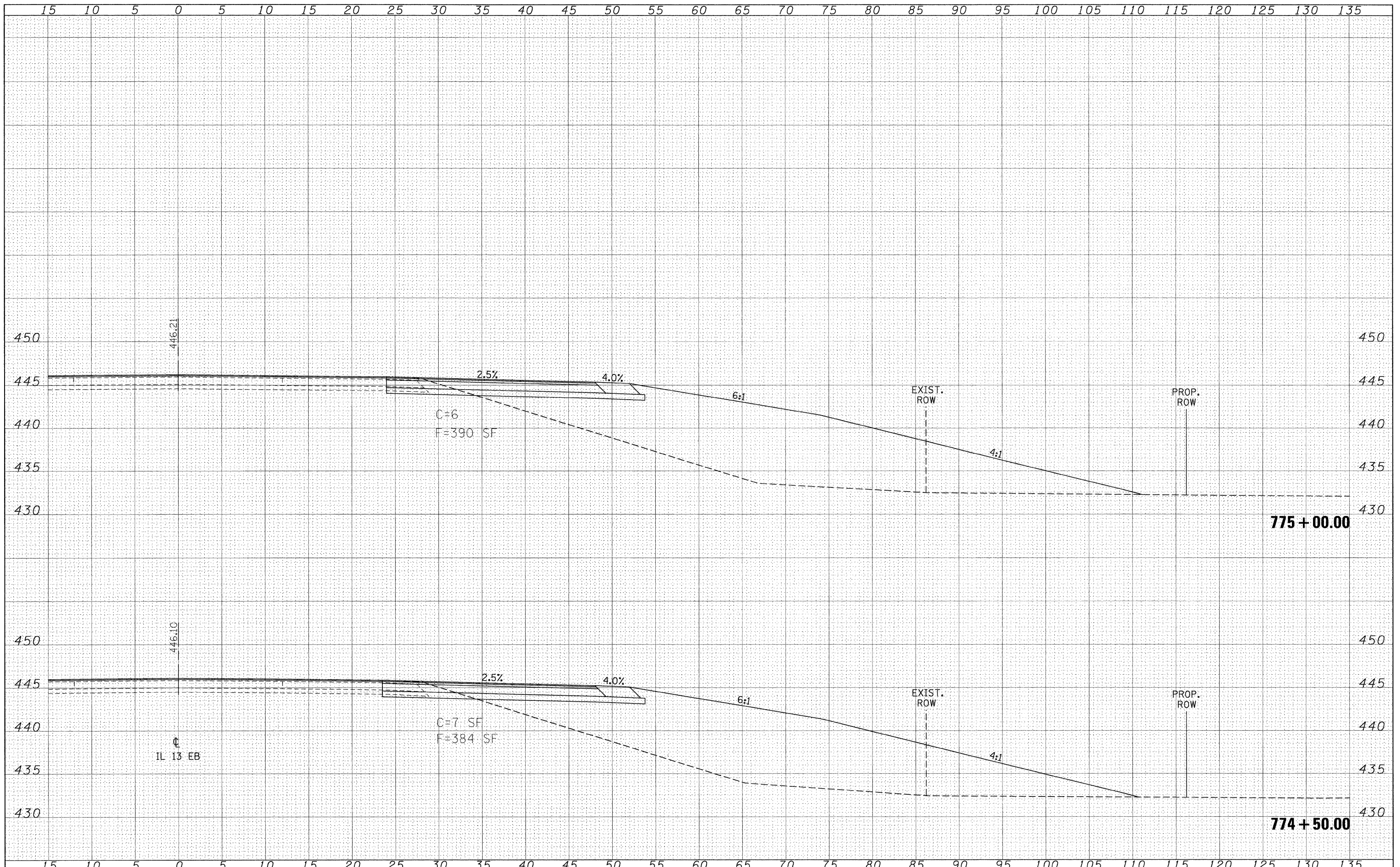
DATE	
BY	
SURVEYED	
PLOTTED	
TEMPLATE	
AREAS CHECKED	
NO.	



FILE NAME =	USER NAME = russellcf	DESIGNED -	REVISED -	<b>STATE OF ILLINOIS</b> <b>DEPARTMENT OF TRANSPORTATION</b>	<b>ILLINOIS 13 EASTBOUND CROSS SECTIONS</b>	F.A.P. R.T.E.	SECTION	COUNTY	TOTAL SHEETS	SHEET NO.
c:\pwork\pwork\russellcf\dms43738\d9-78053.dwg	drawn	REVISED -	REVISED -			331	SEC. NO (IX-1N-1, TS-2)	WILLIAMSON	190	131
PLOT SCALE = 5.0000' / IN.	CHECKED -	REVISED -	REVISED -			CONTRACT NO. 78053				
PLOT DATE = 5/6/2009	DATE -	REVISED -	REVISED -			FED. ROAD DIST. NO.	ILLINOIS FED. AID PROJECT			
SCALE: 1"=5'						SHEET NO. OF SHEETS		STA. 773+00.00 TO STA. 774+00.00		

DATE	
BY	
SURVEYED	
FLOTTED	
TEMPLATE	
AREAS CHECKED	
NO.	

DATE	
BY	
SURVEYED	
FLOTTED	
TEMPLATE	
AREAS CHECKED	
NO.	

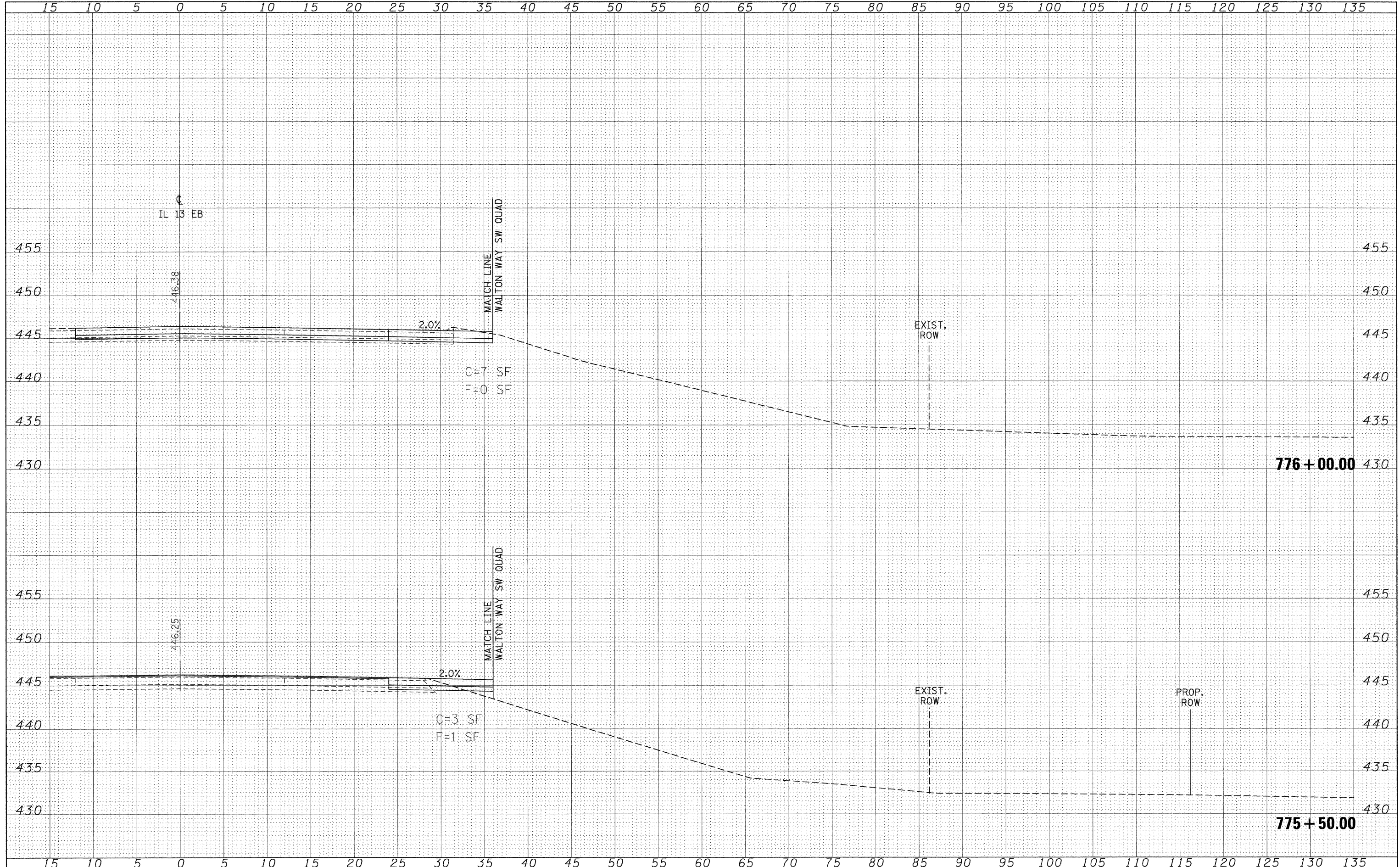


FILE NAME =	USER NAME = russellcf	DESIGNED -	REVISED -	<b>STATE OF ILLINOIS</b> <b>DEPARTMENT OF TRANSPORTATION</b>	<b>ILLINOIS 13 EASTBOUND CROSS SECTIONS</b> SCALE: 1"=5'	F.A.P. RTE.	SECTION	COUNTY	TOTAL SHEETS	SHEET NO.	
es:\p\work\p\do\trussellcf\vdms43738\td9-78853.d	bxsheet.dgn	DRAWN -	REVISED -			331	SEC. NO (IX-1N-1, TS-2)	WILLIAMSON	190	132	
	PLOT SCALE = 5.0000 "/ IN.	CHECKED -	REVISED -			CONTRACT NO. 78053					
	PLOT DATE = 5/6/2009	DATE -	REVISED -			FED. ROAD DIST. NO. ILLINOIS FED. AID PROJECT					



BY	DATE
SURVEYED	PLOTTED
NOTE BOOK	AREAS CHECKED
NO.	

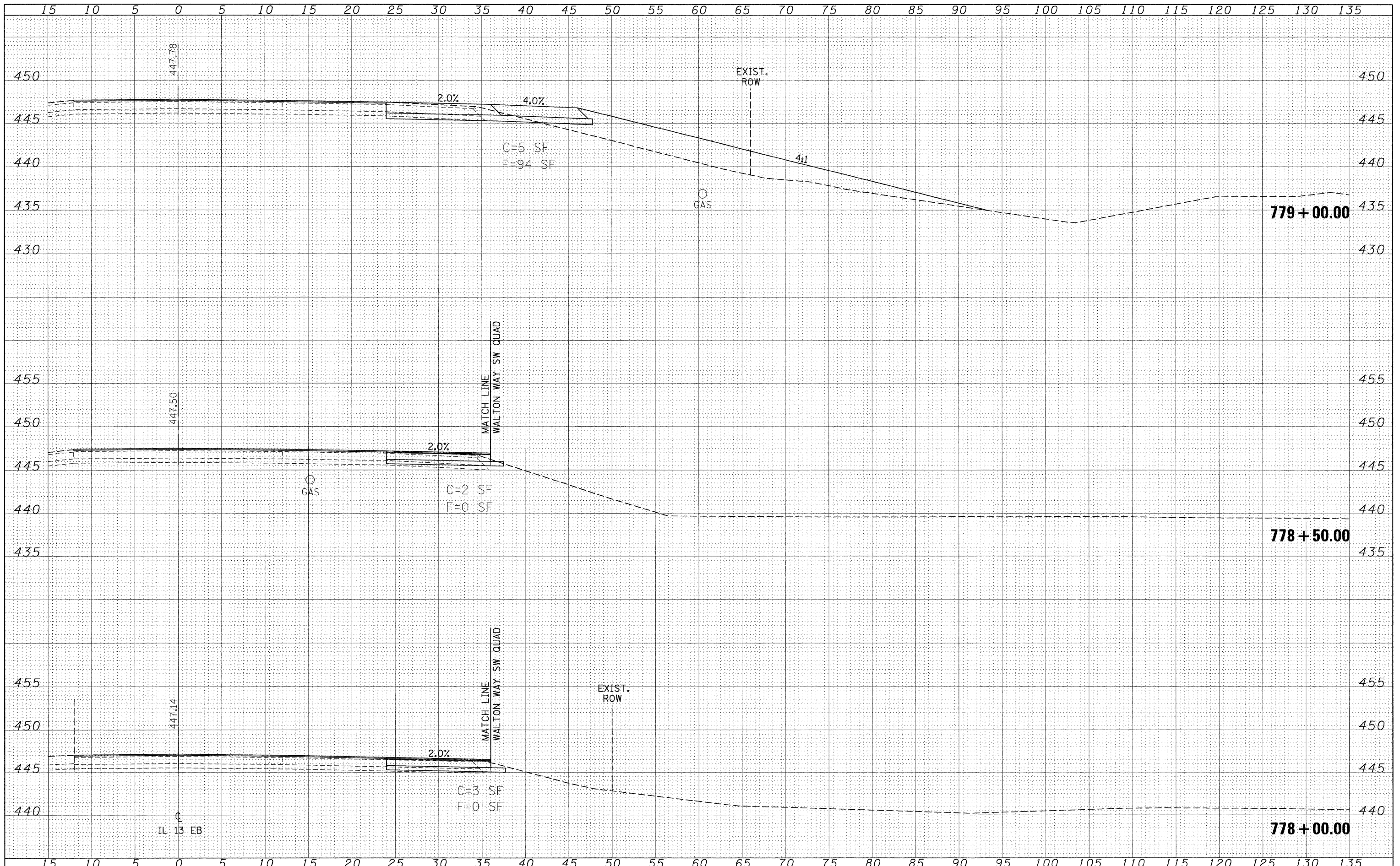
BY	DATE
SURVEYED	PLOTTED
NOTE BOOK	AREAS CHECKED
NO.	



FILE NAME =	USER NAME = russellof	DESIGNED -	REVISED -	<b>STATE OF ILLINOIS DEPARTMENT OF TRANSPORTATION</b>	<b>ILLINOIS 13 EASTBOUND CROSS SECTIONS</b>			F.A.P. RTE.	SECTION	COUNTY	TOTAL SHEETS	SHEET NO.
ca:\pwork\pwork\russellof\dms43738\49-78853.dwg		DRAWN -	REVISED -		331	SEC. NO (1X-1N-1, TS-2)	WILLIAMSON	190	133			
	PLOT SCALE = 5.0000' / IN.	CHECKED -	REVISED -		CONTRACT NO. 78053							
	PLOT DATE = 5/6/2009	DATE -	REVISED -		FED. ROAD DIST. NO.	ILLINOIS FED. AID PROJECT						
				SCALE: 1"=5'		SHEET NO.	OF	SHEETS	STA. 775+50.00	TO STA. 776+00.00		







DATE	
BY	
ORIGINAL SURVEY	
SURVEYED	
PLOTTED	
NOTE BOOK	
AREAS CHECKED	
NO.	

DATE	
BY	
ORIGINAL SURVEY	
SURVEYED	
PLOTTED	
NOTE BOOK	
AREAS CHECKED	
NO.	

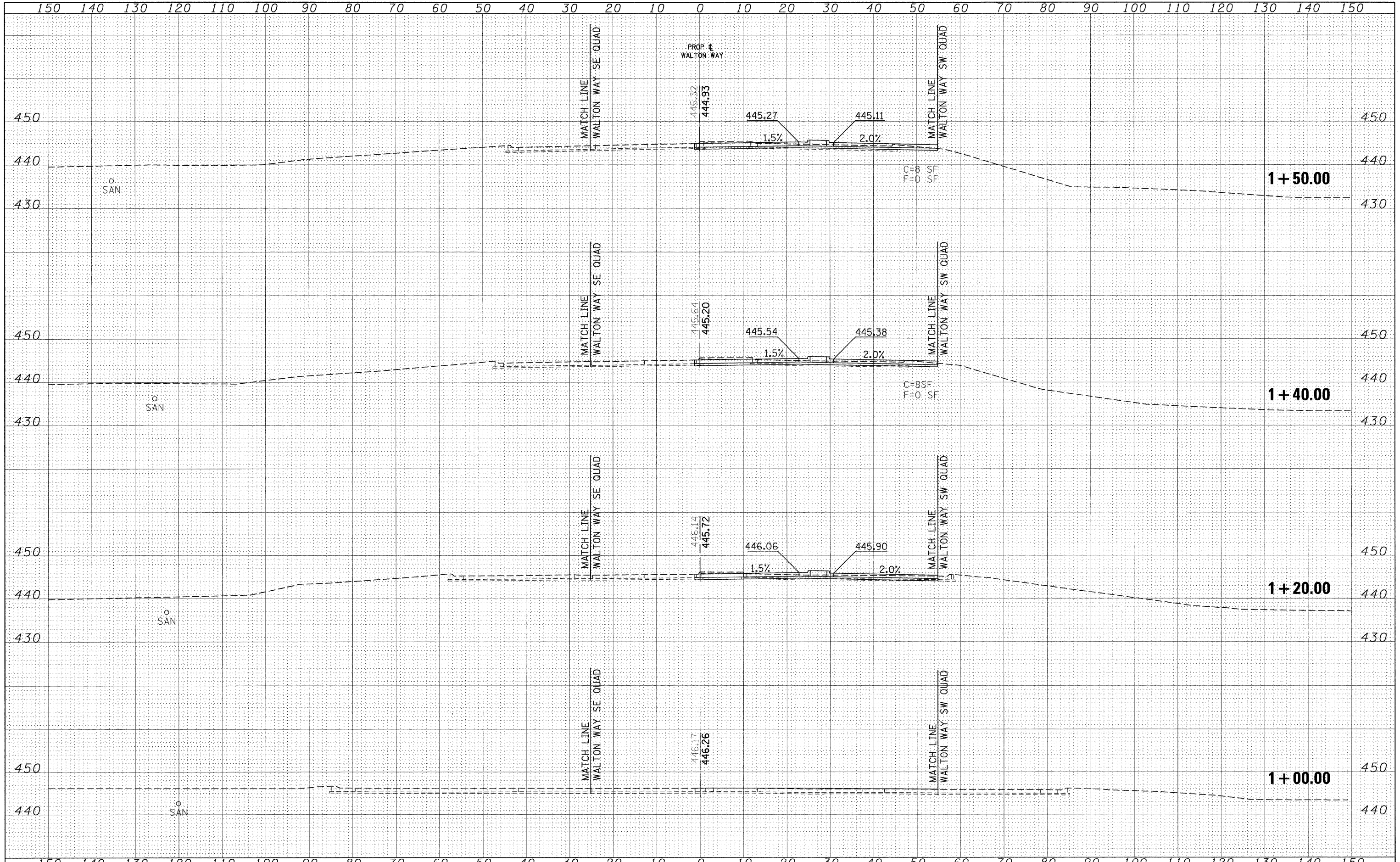
FILE NAME =	USER NAME = russellcf	DESIGNED -	REVISED -	<b>STATE OF ILLINOIS DEPARTMENT OF TRANSPORTATION</b>	<b>ILLINOIS 13 EASTBOUND CROSS SECTIONS</b>			F.A.P. RTE.	SECTION	COUNTY	TOTAL SHEETS	SHEET NO.
ei:\p\work\p\dot\usrussellcf\dms43738\d9-78053_bxsheet.dgn	PLOT SCALE = 5.0000 "/td> <td>DRAWN -</td> <td>REVISED -</td> <td>331</td> <td>SEC. NO (1X-1N-1, TS-2)</td> <td>WILLIAMSON</td> <td>190</td> <td>135</td>	DRAWN -	REVISED -					331	SEC. NO (1X-1N-1, TS-2)	WILLIAMSON	190	135
PLOT DATE = 5/6/2009	DATE -	CHECKED -	REVISED -					CONTRACT NO. 78053				
		DATE -	REVISED -					FED. ROAD DIST. NO.	ILLINOIS FED. AID PROJECT			
				SCALE: 1"=5'		SHEET NO.	OF	SHEETS	STA. 778+00.00	TO STA. 779+00.00		





FINAL SURVEY SURVEYED PLOTTED  
 SURVEY PLOTTED  
 NOTE BOOK TEMPLATE  
 NO. AREAS CHECKED

ORIGINAL SURVEY SURVEYED PLOTTED  
 SURVEY PLOTTED  
 NOTE BOOK TEMPLATE  
 NO. AREAS CHECKED

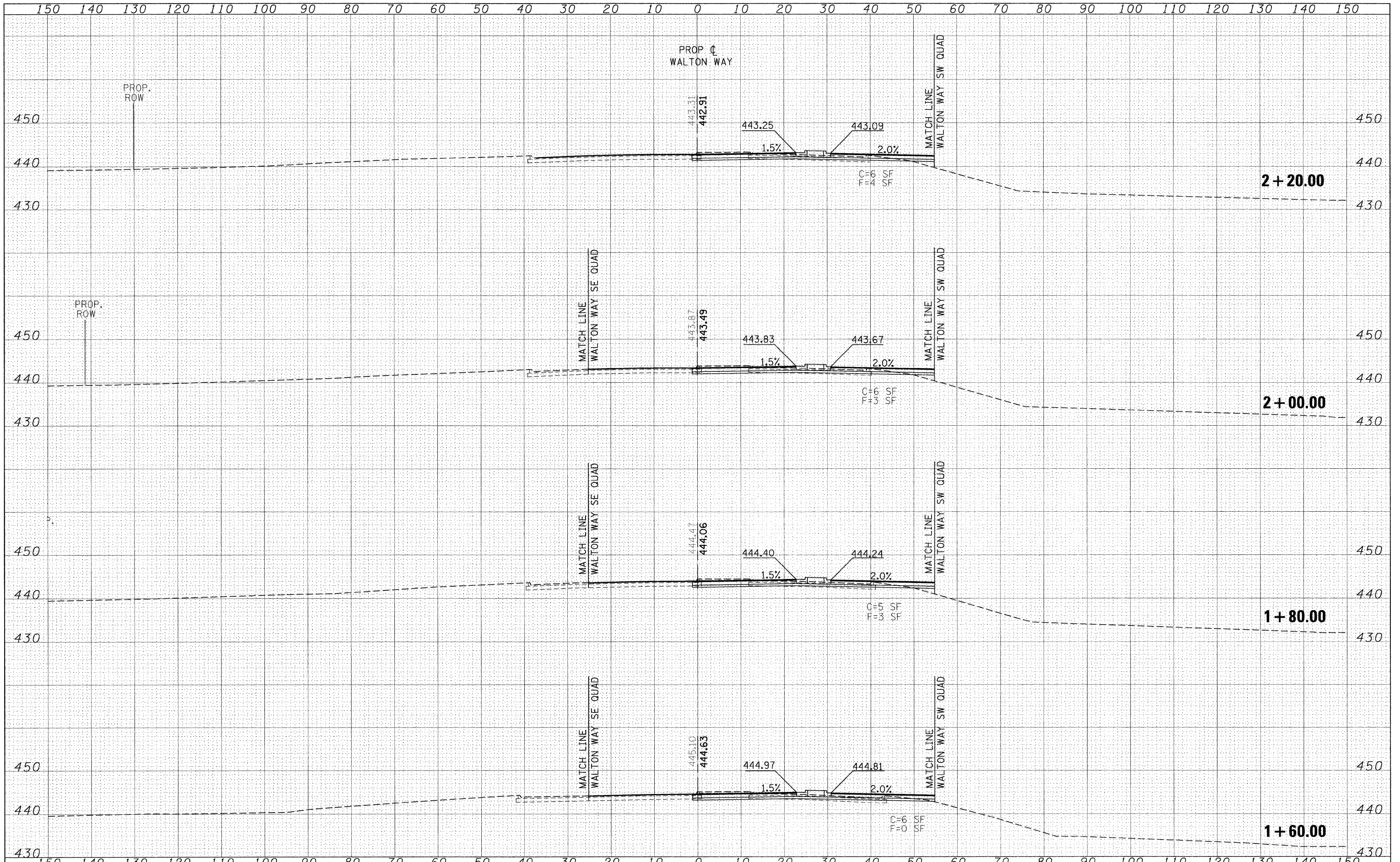


FILE NAME =	USER NAME = russellcf	DESIGNED -	REVISED -	<b>STATE OF ILLINOIS DEPARTMENT OF TRANSPORTATION</b>	<b>WALTON WAY CROSS SECTIONS</b>			F.A.P. RTE.	SECTION	COUNTY	TOTAL SHEETS	SHEET NO.
et:\pw_work\PW\DOT\RUSSELLCF\dms43738\d9_78053	wal twayxsst.m32	DRAWN -	REVISED -		331	(IX-1N-1, TS-2)	WILLIAMSON	190	137			
PLOT SCALE = 10.0000' / IN.	CHECKED -	REVISED -	SCALE: 1"=10'		SHEET NO.	OF SHEETS	STA. 1+00.00 TO STA. 1+50.00	CONTRACT NO. 78053				
PLOT DATE = 5/6/2009	DATE -	REVISED -	FED. ROAD DIST. NO. ILLINOIS FED. AID PROJECT									



DATE	BY
SURVEYED	PLOTTED
NO.	NO.
ORIGINAL SURVEY	NOTE BOOK
AREAS CHECKED	AREAS CHECKED

DATE	BY
SURVEYED	PLOTTED
NO.	NO.
ORIGINAL SURVEY	NOTE BOOK
AREAS CHECKED	AREAS CHECKED

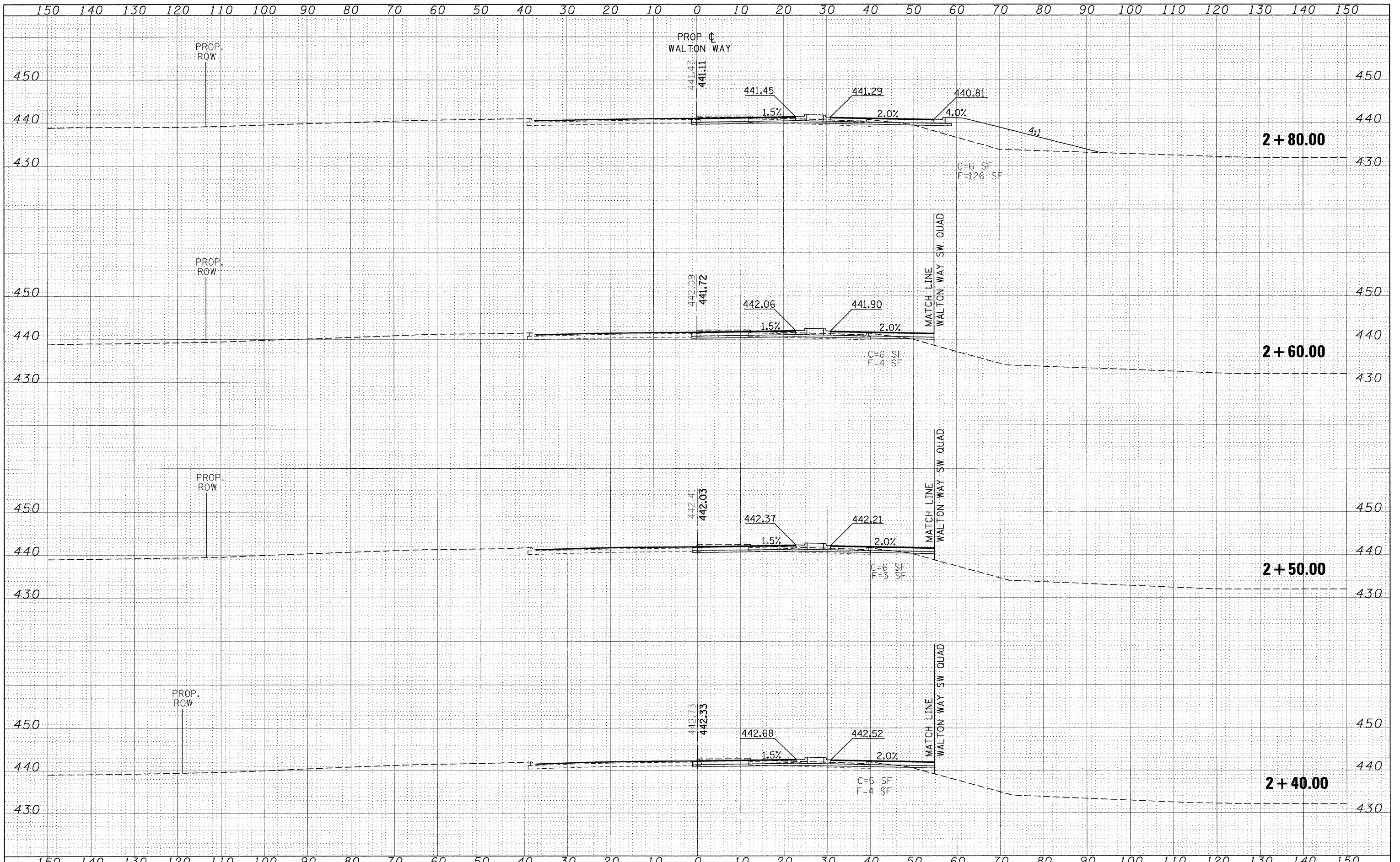


FILE NAME =	USER NAME = russellcf	DESIGNED -	REVISED -	<b>STATE OF ILLINOIS DEPARTMENT OF TRANSPORTATION</b>	<b>WALTON WAY CROSS SECTIONS</b>			F.A.P. RTE.	SECTION	COUNTY	TOTAL SHEETS	SHEET NO.
ci:\pw_work\pwidot\russellcf\dms43738\d9.78053\ol\wayxsh\m32	ol\wayxsh\m32	DRAWN -	REVISED -		331	(1X-1N-1, TS-2)	WILLIAMSON	190	138			
PLOT SCALE = 1/8" = 1' / IN.		CHECKED -	REVISED -		CONTRACT NO. 78053							
PLOT DATE = 6/1/2009		DATE -	REVISED -		FED. ROAD DIST. NO. ILLINOIS FED. AID PROJECT							
				SCALE: 1"=10'		SHEET NO. OF SHEETS		STA. 1+60.00 TO STA. 2+20.00				



DATE	
BY	
ORIGINAL SURVEY	
FINAL SURVEY	
NOTE BOOK	
TEMPLATE	
AREAS CHECKED	
NO.	

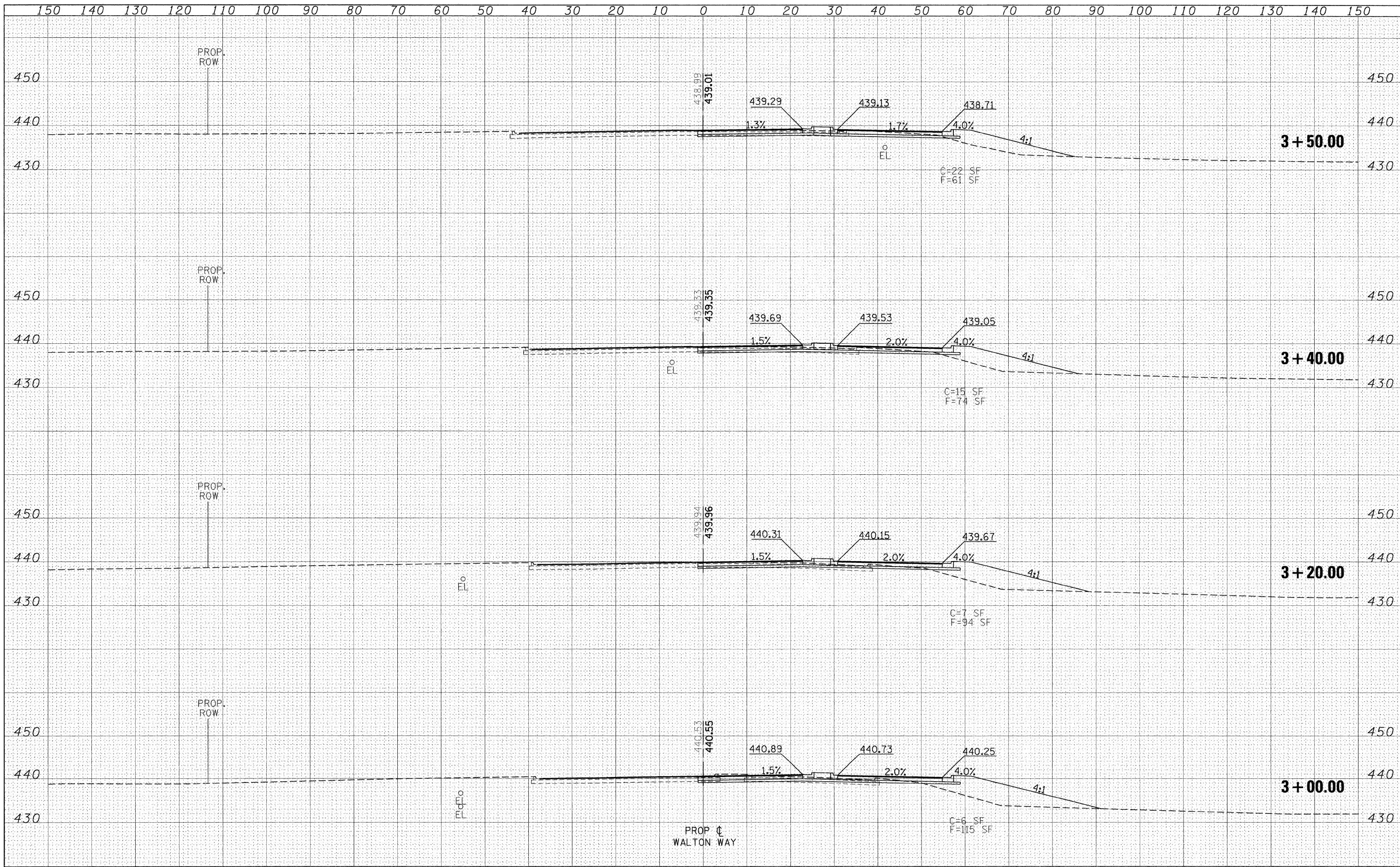
DATE	
BY	
ORIGINAL SURVEY	
FINAL SURVEY	
NOTE BOOK	
TEMPLATE	
AREAS CHECKED	
NO.	



FILE NAME =	USER NAME = russellcf	DESIGNED -	REVISED -	<b>STATE OF ILLINOIS DEPARTMENT OF TRANSPORTATION</b>	<b>WALTON WAY CROSS SECTIONS</b>			F.A.P. RTE.	SECTION	COUNTY	TOTAL SHEETS	SHEET NO.
ct:\pw\work\p\wdot\russellcf\dms43738\d9.78053	holtwyxsahm32	DRAWN -	REVISED -		331	(1X-1N-1, TS-2)	WILLIAMSON	190	139			
PLOT SCALE = 10.0000' / IN.	CHECKED -	REVISED -	SCALE: 1"=10'		SHEET NO.	OF	SHEETS	STA. 2+40.00	TO STA. 2+80.00	CONTRACT NO. 78053		
PLOT DATE = 6/1/2009	DATE -	REVISED -	FED. ROAD DIST. NO.		ILLINOIS	FED. AID PROJECT						

DATE	
BY	
FINAL SURVEY	
SURVEYED	
PLOTTED	
NOTE BOOK	
TEMPLATE	
AREAS CHECKED	
NO.	

DATE	
BY	
ORIGINAL SURVEY	
SURVEYED	
PLOTTED	
NOTE BOOK	
TEMPLATE	
AREAS CHECKED	
NO.	

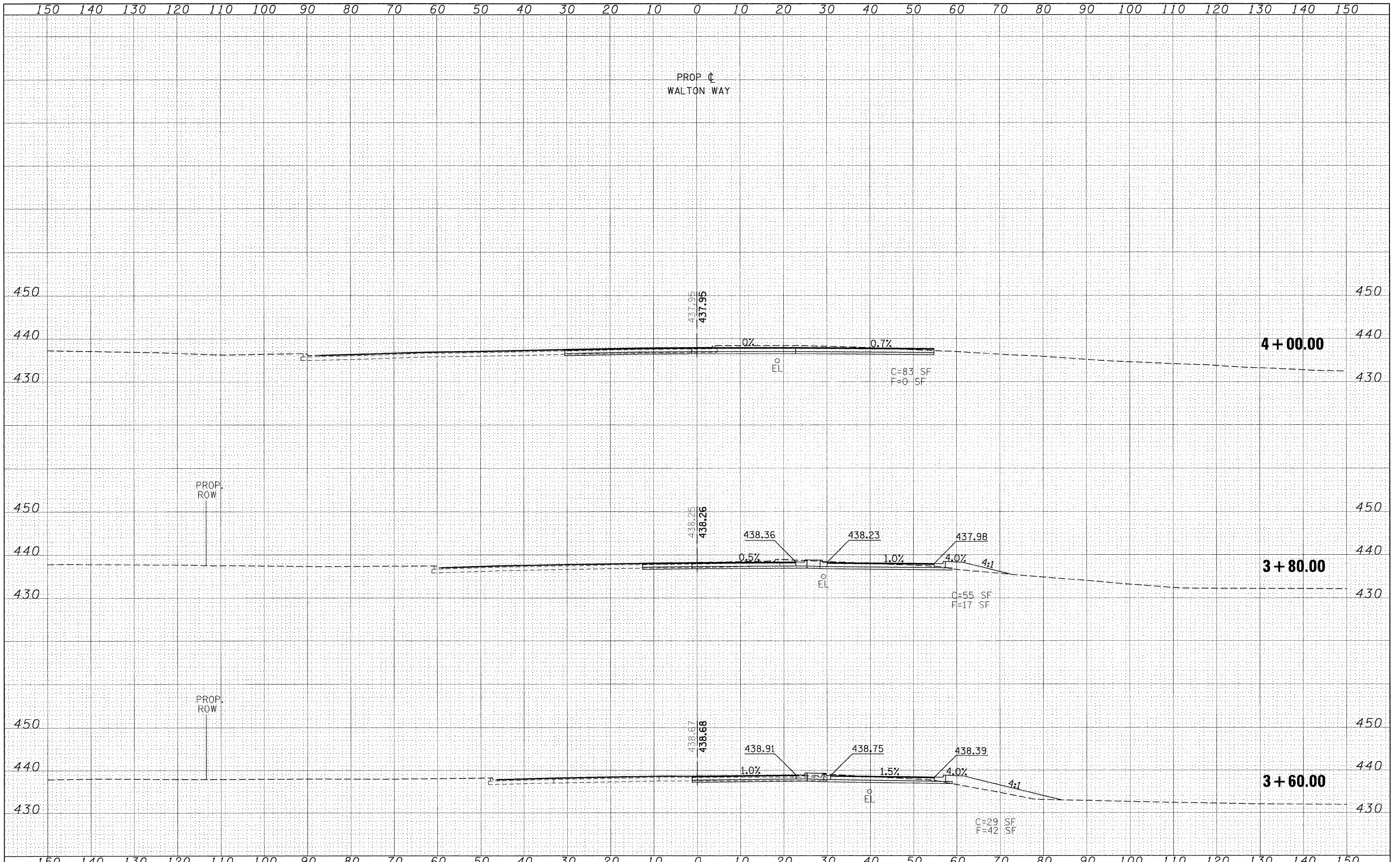


FILE NAME =	USER NAME = russellcf	DESIGNED -	REVISED -	<b>STATE OF ILLINOIS DEPARTMENT OF TRANSPORTATION</b>	<b>WALTON WAY CROSS SECTIONS</b>			F.A.P. RTE.	SECTION	COUNTY	TOTAL SHEETS	SHEET NO.
et:\pw_work\pwidot\russellcf\dms43738\d9_78053_waltonwayssht.m32		DRAWN -	REVISED -		331	(1X-1N-1, TS-2)	WILLIAMSON	190	140			
PLOT SCALE = 1/8"=1'-0"		CHECKED -	REVISED -		CONTRACT NO. 78053							
PLOT DATE = 6/1/2009		DATE -	REVISED -		SCALE: 1"=10'	SHEET NO.	OF SHEETS	STA. 3+00.00	TO STA. 3+50.00	FED. ROAD DIST. NO.	ILLINOIS FED. AID PROJECT	



DATE	
BY	
FINAL SURVEY	SURVEYED
NOTE BOOK NO.	PLOTTED
AREAS CHECKED	TEMPLATE

DATE	
BY	
ORIGINAL SURVEY	SURVEYED
NOTE BOOK NO.	PLOTTED
AREAS CHECKED	TEMPLATE




FILE NAME =	USER NAME = russellf	DESIGNED -	REVISED -	<b>STATE OF ILLINOIS DEPARTMENT OF TRANSPORTATION</b>	<b>WALTON WAY CROSS SECTIONS</b>			F.A.P. RTE.	SECTION	COUNTY	TOTAL SHEETS	SHEET NO.
ct:\pw_work\pwidot\russellf\dms43738\d9.78053	el.twjxsh32	DRAWN -	REVISED -		331	(IX-1N-1, TS-2)	WILLIAMSON	190	141			
	PLOT SCALE = 10,0000' / IN.	CHECKED -	REVISED -		CONTRACT NO. 78053							
	PLOT DATE = 6/1/2009	DATE -	REVISED -		ILLINOIS FED. AID PROJECT							
				SCALE: 1"=10'	SHEET NO.	OF	SHEETS	STA. 3+60.00	TO STA. 4+00.00			



DATE	
BY	
FINAL SURVEY	
SURVEYED	
PLOTTED	
NOTE BOOK	
TEMPLATE	
AREAS CHECKED	
NO.	

DATE	
BY	
ORIGINAL SURVEY	
SURVEYED	
PLOTTED	
NOTE BOOK	
TEMPLATE	
AREAS CHECKED	
NO.	



FILE NAME =	USER NAME = russellf	DESIGNED -	REVISED -	<b>STATE OF ILLINOIS DEPARTMENT OF TRANSPORTATION</b>	<b>WALTON WAY EAST CROSS SECTIONS</b>			F.A.P. RTE.	SECTION	COUNTY	TOTAL SHEETS	SHEET NO.
ci:\pw\work\p10dot\russellf\dms43738\d9_78053\101\wayxsht.m32		DRAWN -	REVISED -		331	(1X-1N-1, TS-2)	WILLIAMSON	190	142			
PLOT SCALE = 5,0000 ' / IN.		CHECKED -	REVISED -		CONTRACT NO. 78053							
PLOT DATE = 6/1/2009		DATE -	REVISED -		FED. ROAD DIST. NO. ILLINOIS FED. AID PROJECT							
				SCALE: 1"=5'		SHEET NO. OF SHEETS		STA. 500+00.00 TO STA. 500+40.00				



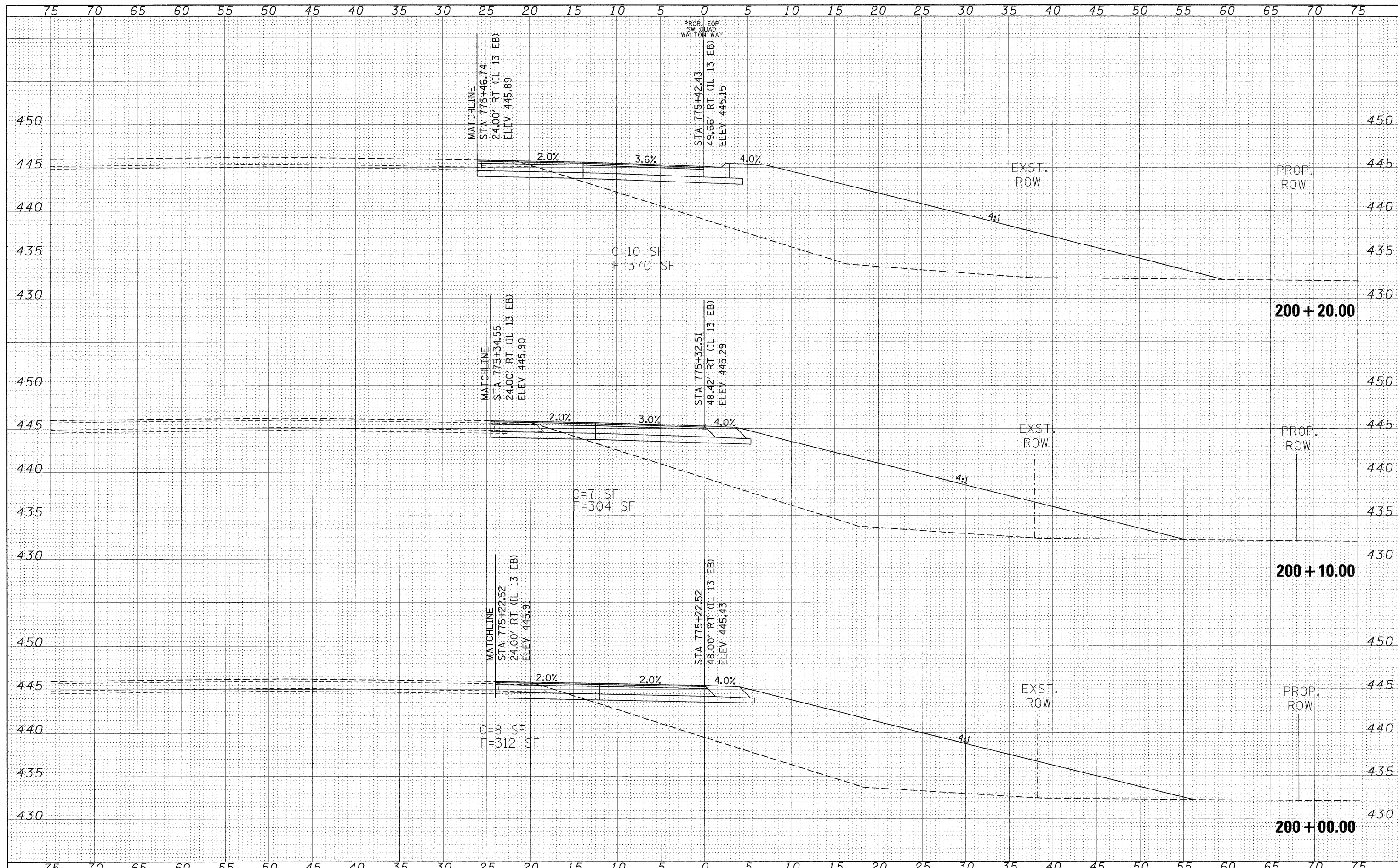






DATE	
BY	
FINAL SURVEY	
SURVEYED	
PLOTTED	
NOTE BOOK	
AREAS CHECKED	
NO.	

DATE	
BY	
ORIGINAL SURVEY	
SURVEYED	
PLOTTED	
NOTE BOOK	
AREAS CHECKED	
NO.	



FILE NAME = c:\pw-work\pwidot\russellcf\dms43738\d9\_78053...  
 USER NAME = russellcf  
 PLOT SCALE = 5.0000" / IN.  
 PLOT DATE = 5/6/2009

DESIGNED -  
 DRAWN -  
 CHECKED -  
 DATE -

REVISED -  
 REVISED -  
 REVISED -  
 REVISED -

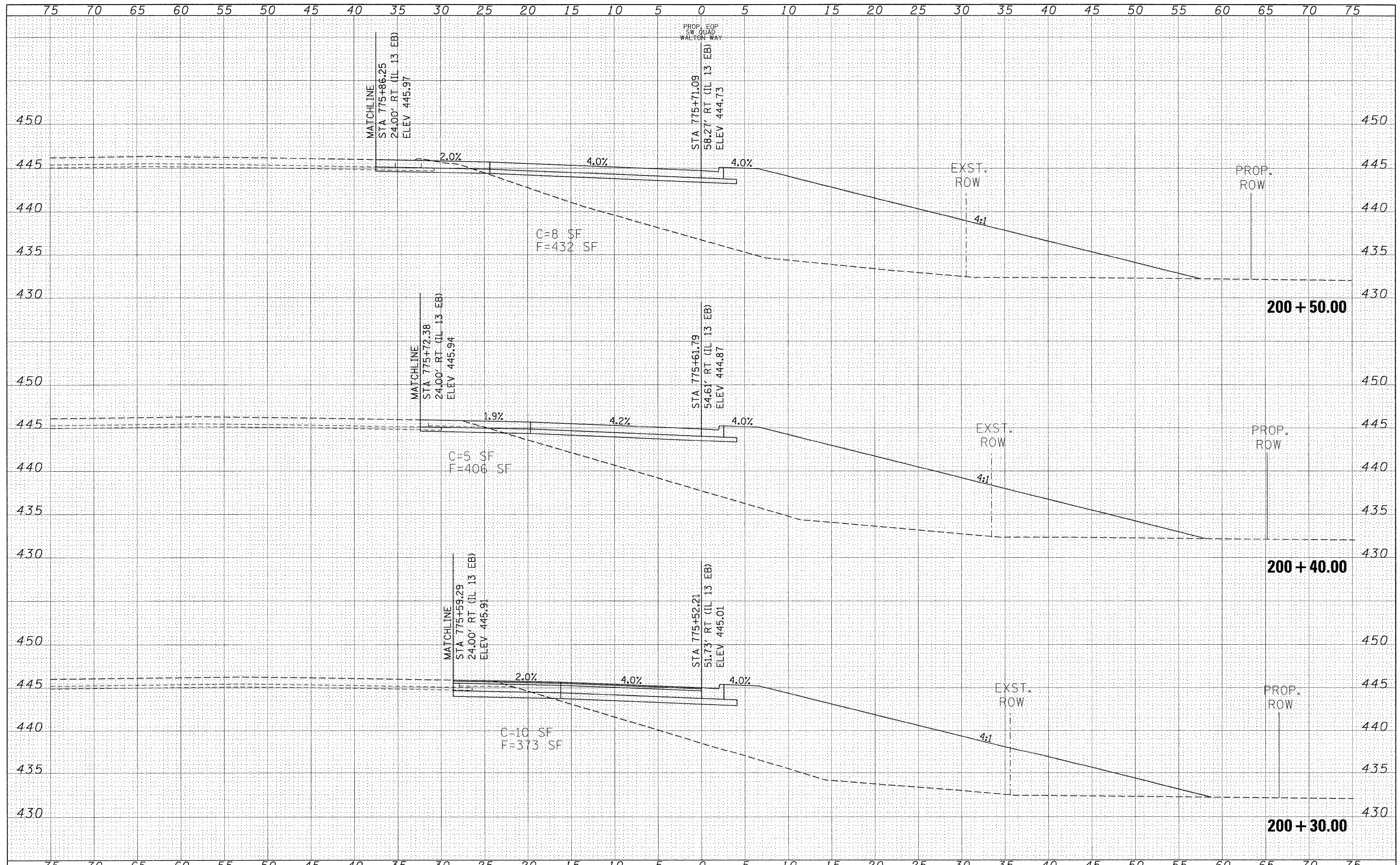
STATE OF ILLINOIS  
 DEPARTMENT OF TRANSPORTATION

WALTON WAY SOUTHWEST QUADRANT CROSS SECTIONS  
 SCALE: 1"=5' SHEET NO. OF SHEETS STA. 200+00.00 TO STA. 200+20.00

F.A.P. RTE. 331 SECTION 331 SEC. NO. (IX-1)N-1, TS-2 COUNTY WILLIAMSON TOTAL SHEETS 190 SHEET NO. 145 CONTRACT NO. 78053 ILLINOIS FED. AID PROJECT

DATE \_\_\_\_\_ BY \_\_\_\_\_  
 SURVEYED \_\_\_\_\_  
 PLOTTED \_\_\_\_\_  
 NOTE BOOK \_\_\_\_\_  
 AREAS CHECKED \_\_\_\_\_  
 NO. \_\_\_\_\_

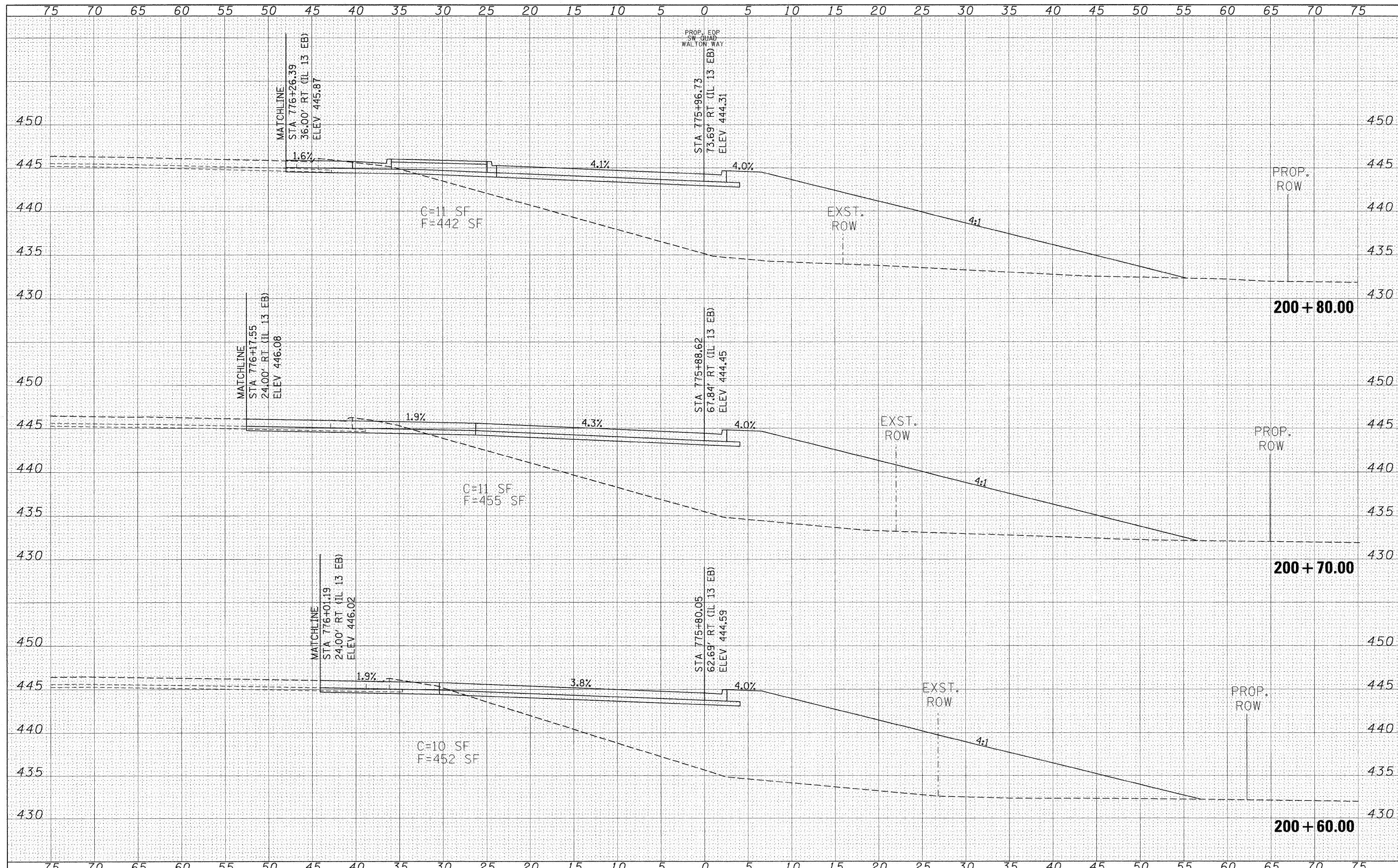
DATE \_\_\_\_\_ BY \_\_\_\_\_  
 SURVEYED \_\_\_\_\_  
 PLOTTED \_\_\_\_\_  
 NOTE BOOK \_\_\_\_\_  
 AREAS CHECKED \_\_\_\_\_  
 NO. \_\_\_\_\_





DATE	
BY	
FINAL SURVEY	
SURVEYED	
PLOTTED	
NOTE BOOK	
AREAS CHECKED	
NO.	

DATE	
BY	
ORIGINAL SURVEY	
SURVEYED	
PLOTTED	
NOTE BOOK	
AREAS CHECKED	
NO.	



FILE NAME = c:\pw\work\VPW1001\RUSSELLC\F\dms43738\d9\_78053...  
 USER NAME = russellc  
 PLOT SCALE = 5.0000" / IN.  
 PLOT DATE = 5/6/2009

DESIGNED -  
 DRAWN -  
 CHECKED -  
 DATE -

REVISED -  
 REVISED -  
 REVISED -  
 REVISED -

**STATE OF ILLINOIS  
 DEPARTMENT OF TRANSPORTATION**

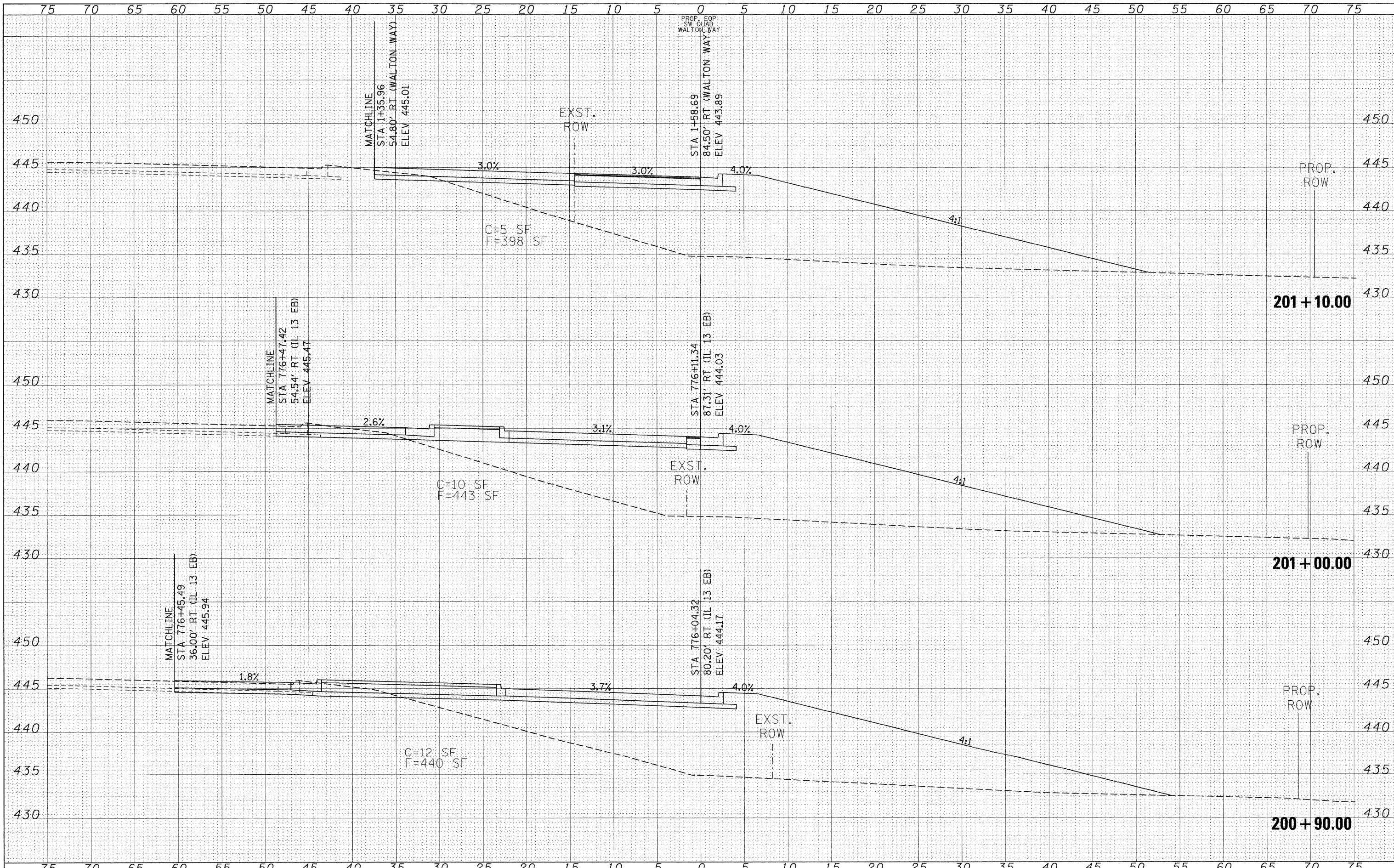
**WALTON WAY SOUTHWEST QUADRANT CROSS SECTIONS**

SCALE: 1"=5' SHEET NO. OF SHEETS STA. 200+60.00 TO STA. 200+80.00

F.A.P. RTE.	SECTION	COUNTY	TOTAL SHEETS	SHEET NO.
331	SEC1XNDVBI1X111-TS-2	WILLIAMSON	190	147
FED. ROAD DIST. NO.		ILLINOIS FED. AID PROJECT		
		CONTRACT NO. 78053		

DATE \_\_\_\_\_ BY \_\_\_\_\_  
 SURVEYED \_\_\_\_\_  
 PLOTTED \_\_\_\_\_  
 TEMPLATE \_\_\_\_\_  
 NO. \_\_\_\_\_

DATE \_\_\_\_\_ BY \_\_\_\_\_  
 SURVEYED \_\_\_\_\_  
 PLOTTED \_\_\_\_\_  
 TEMPLATE \_\_\_\_\_  
 NO. \_\_\_\_\_

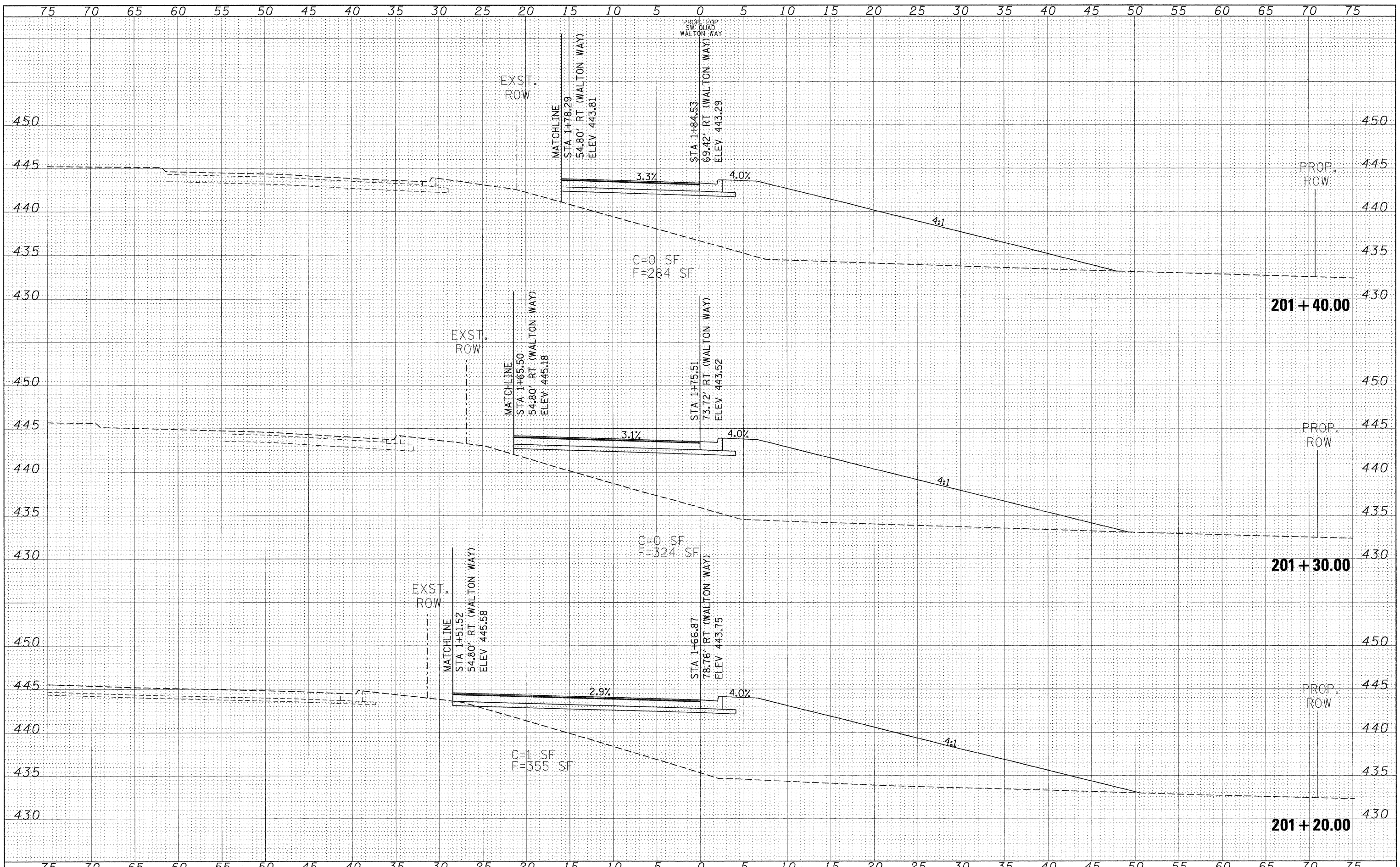


FILE NAME =	USER NAME = russellcf	DESIGNED -	REVISED -	<b>STATE OF ILLINOIS</b> <b>DEPARTMENT OF TRANSPORTATION</b>	<b>WALTON WAY SOUTHWEST QUADRANT CROSS SECTIONS</b>	F.A.P. R.T.E.	SECTION	COUNTY	TOTAL SHEETS	SHEET NO.
et:\pw\work\VPWIDOT\RUSSELLCF\dms43738\d9_78053	quadxsheet.dgn	DRAWN -	REVISED -			331	SEC1XNDVBIKX11W-1S-2S-2	WILLIAMSON	190	148
PLOT SCALE = 5/8000" = 1" IN.		CHECKED -	REVISED -			CONTRACT NO. 78053				
PLOT DATE = 5/6/2009		DATE -	REVISED -			FED. ROAD DIST. NO.	ILLINOIS FED. AID PROJECT			



DATE	
BY	
FINAL SURVEY	
PLOTTED	
NOTE BOOK	
NO.	
AREAS CHECKED	

DATE	
BY	
ORIGINAL SURVEY	
PLOTTED	
NOTE BOOK	
NO.	
AREAS CHECKED	



FILE NAME =  
 c:\pw\work\VPWIDOT\RUSSELLC\ms43738\d9\_78053

USER NAME = russellcf  
 quadxsheet.dgn  
 PLOT SCALE = 5.0000" / IN.  
 PLOT DATE = 5/6/2009

DESIGNED -  
 DRAWN -  
 CHECKED -  
 DATE -

REVISED -  
 REVISED -  
 REVISED -  
 REVISED -

**STATE OF ILLINOIS  
 DEPARTMENT OF TRANSPORTATION**

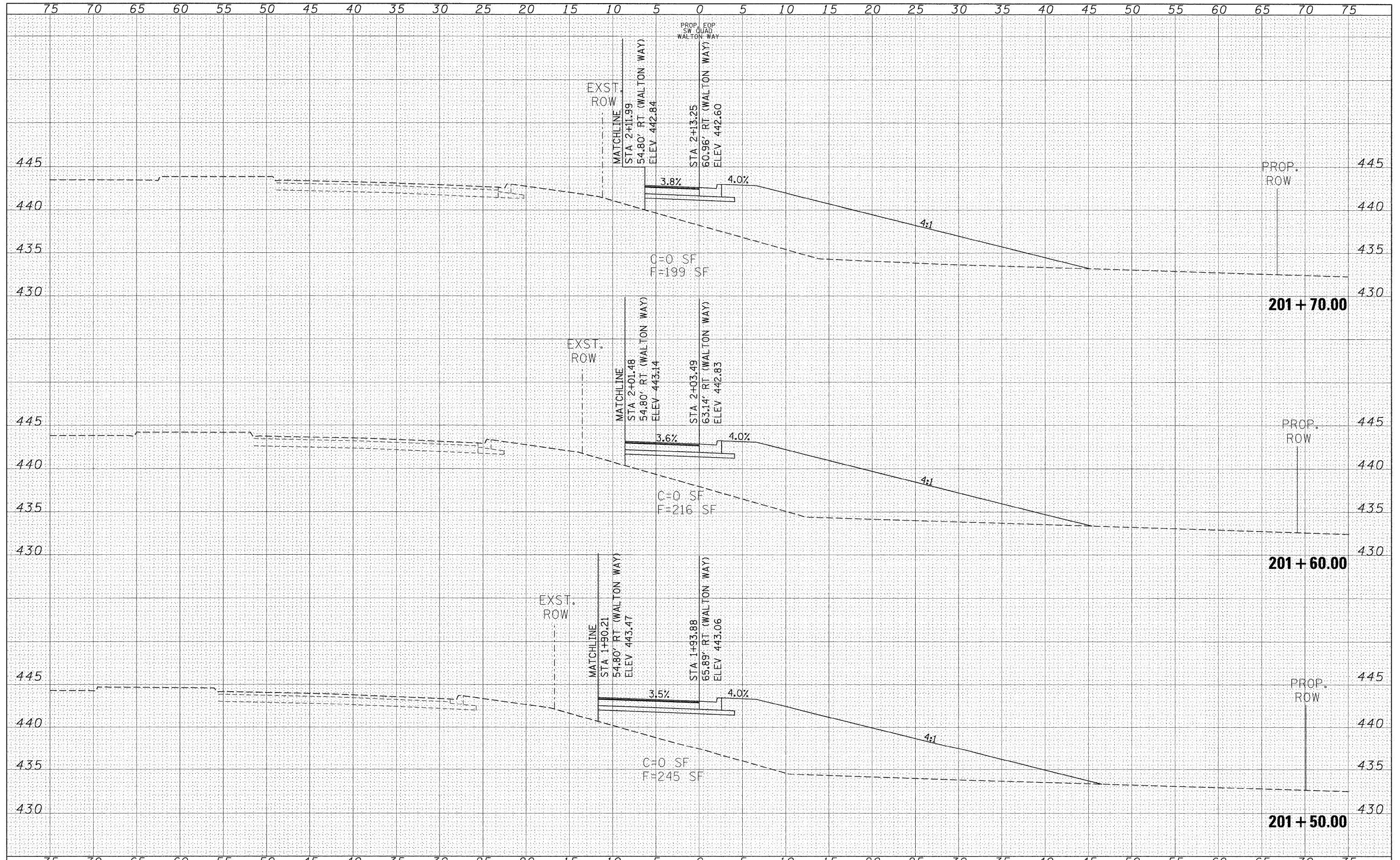
**WALTON WAY SOUTHWEST QUADRANT CROSS SECTIONS**

SCALE: 1"=5'    SHEET NO.    OF    SHEETS    STA. 201+20.00 TO STA. 201+40.00

F.A.P. RTE.	SECTION	COUNTY	TOTAL SHEETS	SHEET NO.
331	SEC 12 N 01 W 11 N - TS 15-2	WILLIAMSON	190	149
FED. ROAD DIST. NO.			ILLINOIS FED. AID PROJECT	
			CONTRACT NO. 78053	

DATE	
BY	
FINAL SURVEY	
SURVEYED	
PLOTTED	
NOTE BOOK	
AREAS CHECKED	
NO.	

DATE	
BY	
ORIGINAL SURVEY	
SURVEYED	
PLOTTED	
NOTE BOOK	
AREAS CHECKED	
NO.	



FILE NAME =  
 USER NAME = russellcf  
 DRAWN -  
 CHECKED -  
 DATE -

DESIGNED -  
 REVISIONS:  
 1. REVISED -  
 2. REVISED -  
 3. REVISED -

STATE OF ILLINOIS  
 DEPARTMENT OF TRANSPORTATION

WALTON WAY SOUTHWEST QUADRANT CROSS SECTIONS

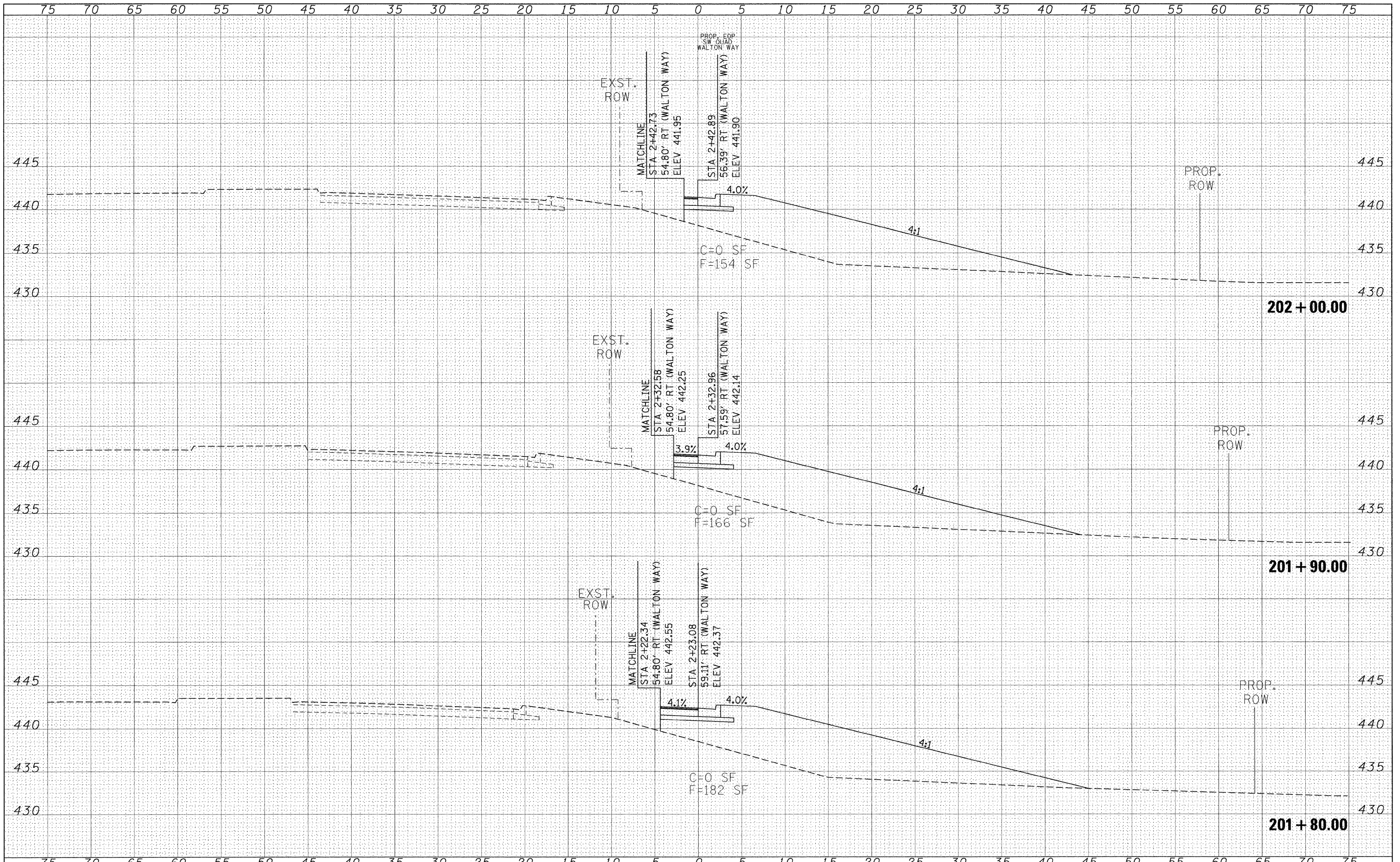
SCALE: 1"=5'  
 SHEET NO. OF SHEETS  
 STA. 201+50.00 TO STA. 201+70.00

F.A.P. RTE.	SECTION	COUNTY	TOTAL SHEETS	SHEET NO.
331	SECHNDVBJXNHW-TS-25-2	WILLIAMSON	190	150
CONTRACT NO. 78053				
FED. ROAD DIST. NO.		ILLINOIS FED. AID PROJECT		



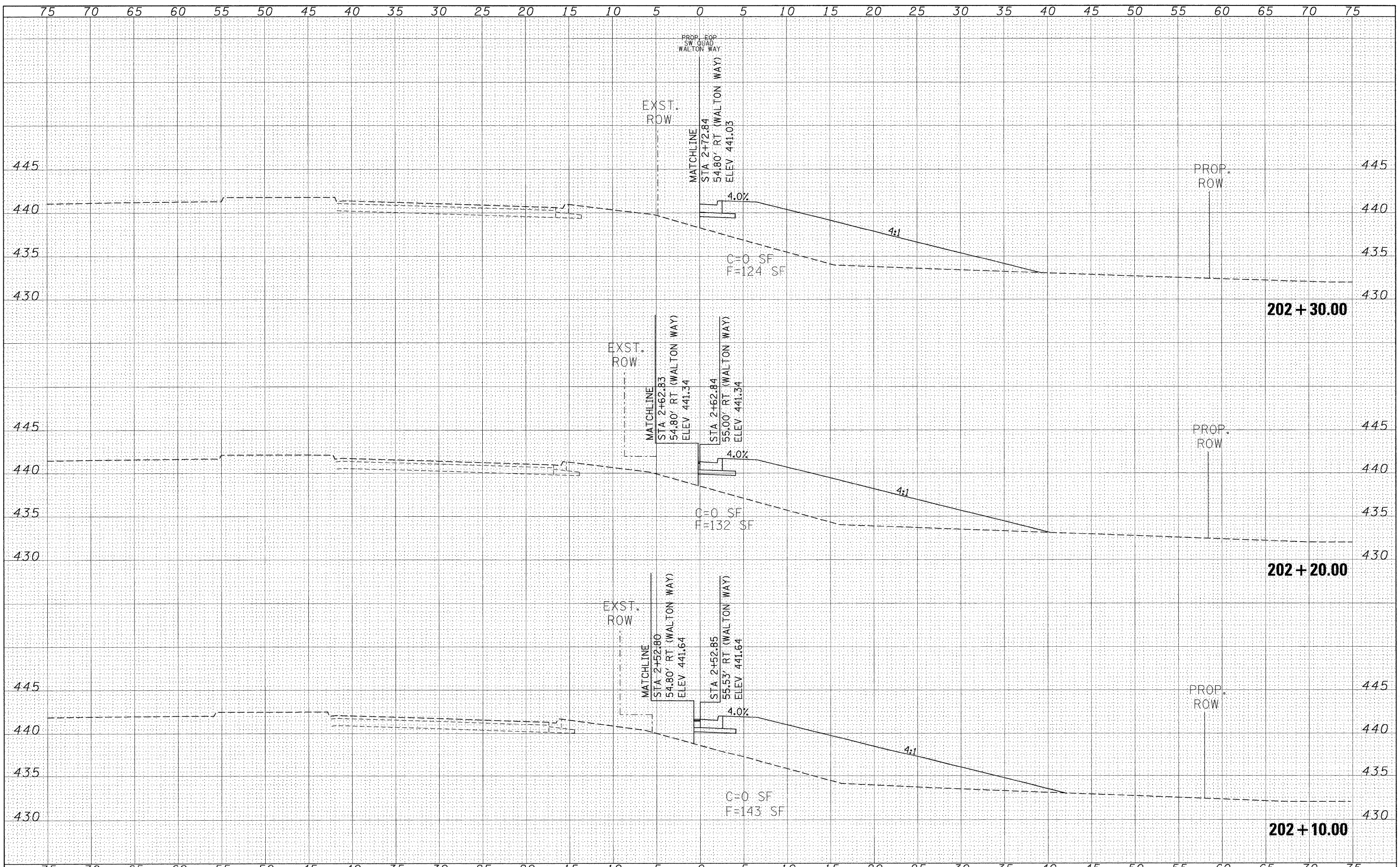
DATE: \_\_\_\_\_  
 BY: \_\_\_\_\_  
 SURVEYED \_\_\_\_\_  
 PLOTTED \_\_\_\_\_  
 NOTE BOOK \_\_\_\_\_  
 TEMPLATE \_\_\_\_\_  
 AREAS CHECKED \_\_\_\_\_  
 NO. \_\_\_\_\_

DATE: \_\_\_\_\_  
 BY: \_\_\_\_\_  
 ORIGINAL SURVEY \_\_\_\_\_  
 PLOTTED \_\_\_\_\_  
 NOTE BOOK \_\_\_\_\_  
 TEMPLATE \_\_\_\_\_  
 AREAS CHECKED \_\_\_\_\_  
 NO. \_\_\_\_\_



BY \_\_\_\_\_ DATE \_\_\_\_\_  
 SURVEYED \_\_\_\_\_  
 PLOTTED \_\_\_\_\_  
 NOTE BOOK \_\_\_\_\_  
 AREAS CHECKED \_\_\_\_\_

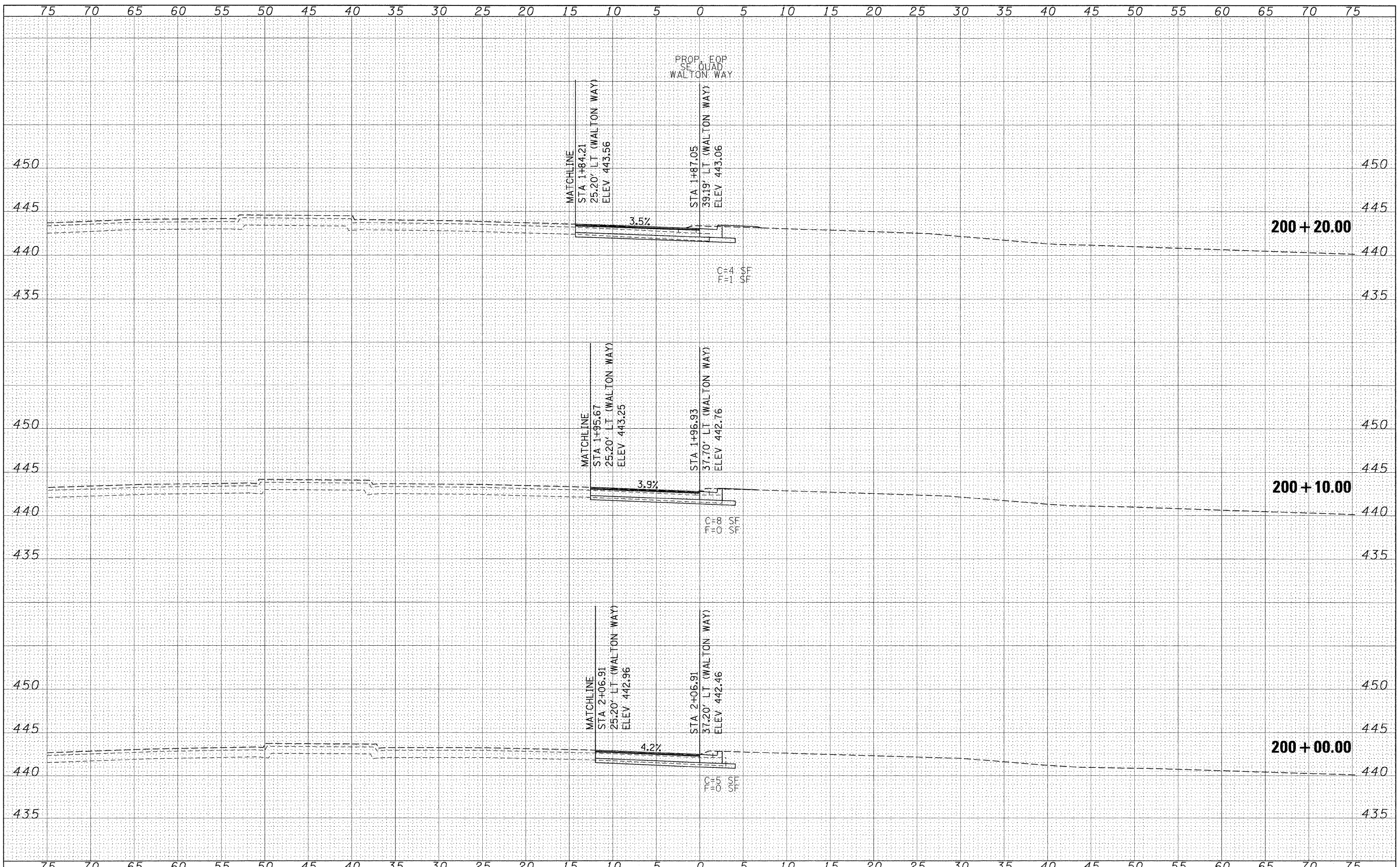
BY \_\_\_\_\_ DATE \_\_\_\_\_  
 SURVEYED \_\_\_\_\_  
 PLOTTED \_\_\_\_\_  
 NOTE BOOK \_\_\_\_\_  
 AREAS CHECKED \_\_\_\_\_





DATE \_\_\_\_\_  
 BY \_\_\_\_\_  
 SURVEYED \_\_\_\_\_  
 PLOTTED \_\_\_\_\_  
 NOTE BOOK \_\_\_\_\_  
 AREAS CHECKED \_\_\_\_\_

DATE \_\_\_\_\_  
 BY \_\_\_\_\_  
 SURVEYED \_\_\_\_\_  
 PLOTTED \_\_\_\_\_  
 NOTE BOOK \_\_\_\_\_  
 AREAS CHECKED \_\_\_\_\_



FILE NAME = c:\pw\_work\PWIDOT\RUSSELLC\dm543738\d9\_780533\quadsheet.dgn  
 USER NAME = russellc  
 PLOT SCALE = 5,0000 ' / IN.  
 PLOT DATE = 5/6/2009

DESIGNED -  
 DRAWN -  
 CHECKED -  
 DATE -  
 REVISED -  
 REVISED -  
 REVISED -  
 REVISED -

**STATE OF ILLINOIS  
 DEPARTMENT OF TRANSPORTATION**

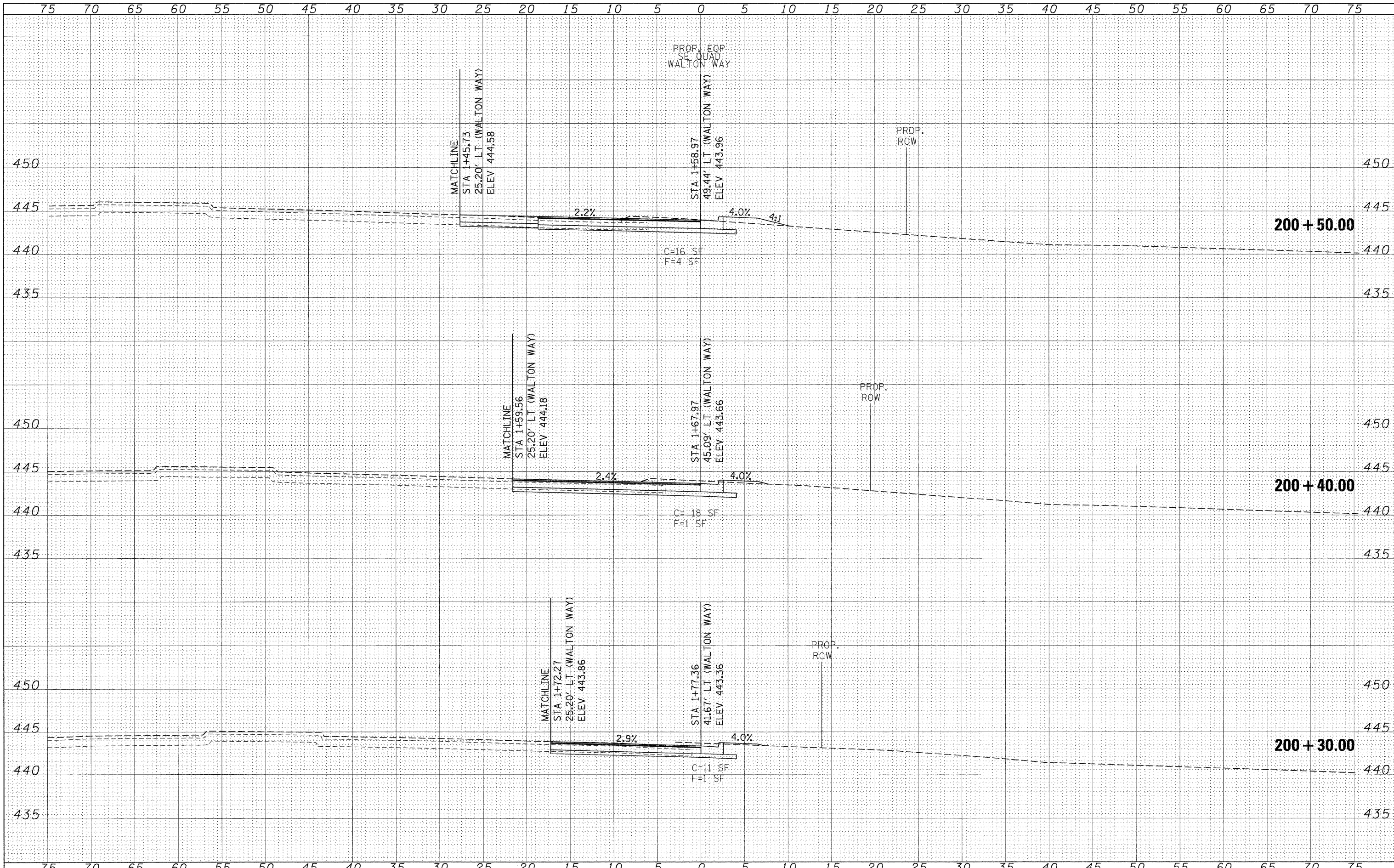
**WALTON WAY SOUTHEAST QUADRANT CROSS SECTIONS**

SCALE: 1"=5'    SHEET NO.    OF    SHEETS    STA. 200+00.00 TO STA. 200+20.00

F.A.P. RTE.	SECTION	COUNTY	TOTAL SHEETS	SHEET NO.
331	SEC. NO. (IX-1)N-1, TS-2	WILLIAMSON	190	153
CONTRACT NO. 78053				
FED. ROAD DIST. NO.		ILLINOIS FED. AID PROJECT		

DATE \_\_\_\_\_  
 BY \_\_\_\_\_  
 SURVEYED \_\_\_\_\_  
 PLOTTED \_\_\_\_\_  
 TEMPLATE \_\_\_\_\_  
 NO. \_\_\_\_\_  
 ORIGINAL SURVEY \_\_\_\_\_  
 SURVEY \_\_\_\_\_  
 PLOTTED \_\_\_\_\_  
 TEMPLATE \_\_\_\_\_  
 NO. \_\_\_\_\_

DATE \_\_\_\_\_  
 BY \_\_\_\_\_  
 SURVEYED \_\_\_\_\_  
 PLOTTED \_\_\_\_\_  
 TEMPLATE \_\_\_\_\_  
 NO. \_\_\_\_\_  
 ORIGINAL SURVEY \_\_\_\_\_  
 SURVEY \_\_\_\_\_  
 PLOTTED \_\_\_\_\_  
 TEMPLATE \_\_\_\_\_  
 NO. \_\_\_\_\_

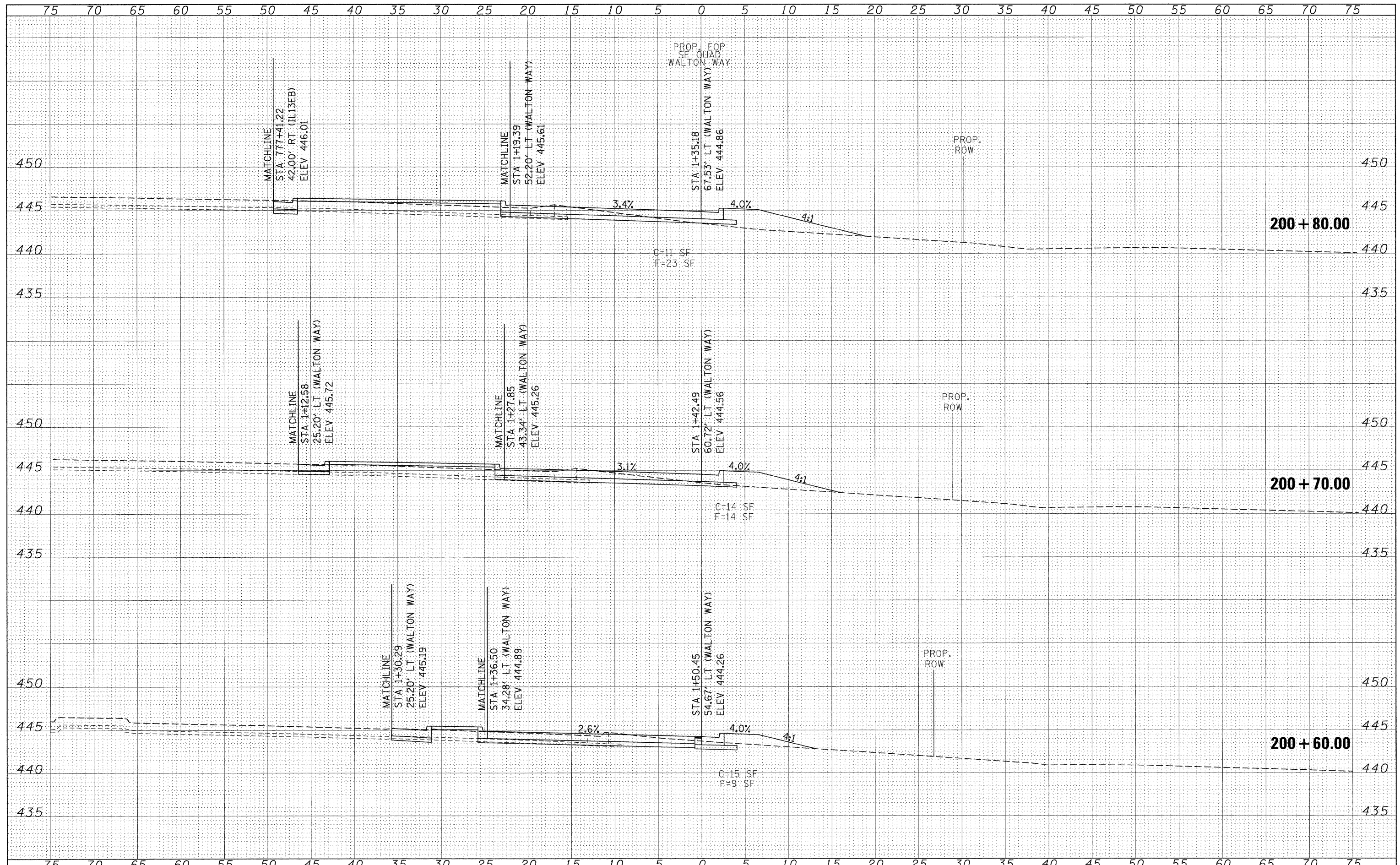


FILE NAME =	USER NAME = russellcf	DESIGNED -	REVISED -	<b>STATE OF ILLINOIS</b> <b>DEPARTMENT OF TRANSPORTATION</b>	<b>WALTON WAY SOUTHEAST QUADRANT CROSS SECTIONS</b>	F.A.P. RTE.	SECTION	COUNTY	TOTAL SHEETS	SHEET NO.	
ct:\pw_work\pwi001\RUSSELLCF\dms43738\d9_78053	quadsheet.dgn	DRAWN -	REVISED -			331	SEC. NO. (IX-1)N-1, TS-2	WILLIAMSON	190	154	
PLOT SCALE = 5.00000 1/ IN.	CHECKED -	REVISED -	SCALE: 1"=5'			SHEET NO.	OF	SHEETS	STA. 200+30.00 TO STA. 200+50.00	FED. ROAD DIST. NO.	ILLINOIS FED. AID PROJECT
PLOT DATE = 5/6/2009	DATE -	REVISED -	CONTRACT NO. 78053								



DATE: \_\_\_\_\_  
 BY: \_\_\_\_\_  
 SURVEYED \_\_\_\_\_  
 PLOTTED \_\_\_\_\_  
 NOTE BOOK \_\_\_\_\_  
 AREAS CHECKED \_\_\_\_\_

DATE: \_\_\_\_\_  
 BY: \_\_\_\_\_  
 SURVEYED \_\_\_\_\_  
 PLOTTED \_\_\_\_\_  
 NOTE BOOK \_\_\_\_\_  
 AREAS CHECKED \_\_\_\_\_



FILE NAME = c:\pw\_work\VPWIDOT\RUSSELLC\dm543738\d9\_78053\_quadxsheet.dgn  
 USER NAME = russellc  
 PLOT SCALE = 5.0000' / 1"  
 PLOT DATE = 5/6/2009

DESIGNED -  
 DRAWN -  
 CHECKED -  
 DATE -

REVISED -  
 REVISED -  
 REVISED -  
 REVISED -

**STATE OF ILLINOIS  
 DEPARTMENT OF TRANSPORTATION**

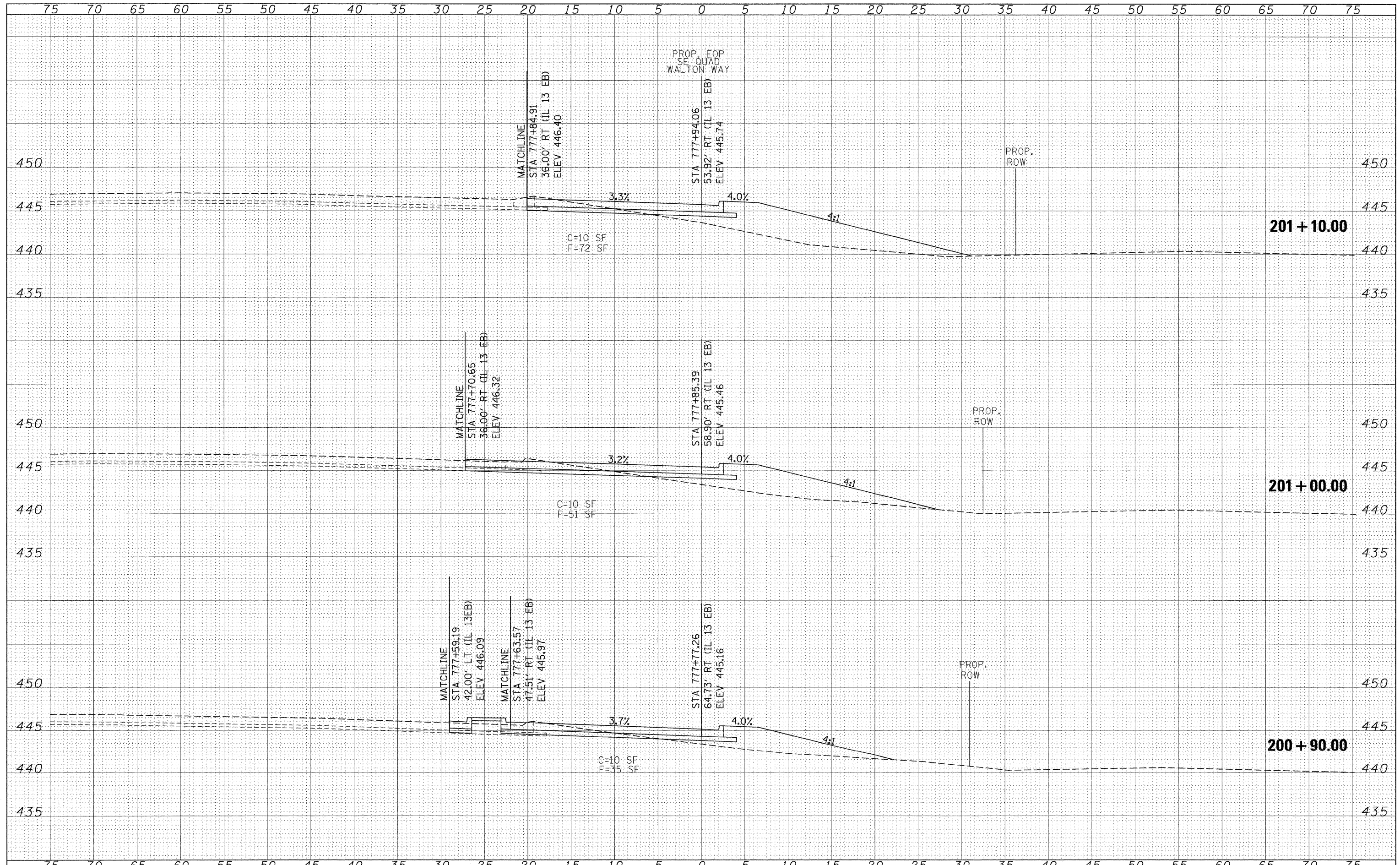
**WALTON WAY SOUTHEAST QUADRANT CROSS SECTIONS**

SCALE: 1"=5' SHEET NO. OF SHEETS STA. 200+60.00 TO STA. 200+80.00

F.A.P. RTE.	SECTION	COUNTY	TOTAL SHEETS	SHEET NO.
331	SEC. NO. (IX-1)N-1, TS-2	WILLIAMSON	190	155
CONTRACT NO. 78053				
FED. ROAD DIST. NO.		ILLINOIS FED. AID PROJECT		

DATE \_\_\_\_\_  
 BY \_\_\_\_\_  
 SURVEYED \_\_\_\_\_  
 PLOTTED \_\_\_\_\_  
 NOTE BOOK \_\_\_\_\_  
 AREAS CHECKED \_\_\_\_\_

DATE \_\_\_\_\_  
 BY \_\_\_\_\_  
 SURVEYED \_\_\_\_\_  
 PLOTTED \_\_\_\_\_  
 NOTE BOOK \_\_\_\_\_  
 AREAS CHECKED \_\_\_\_\_



FILE NAME = c:\pwork\VPWIDOT\RUSSELLC\Fms43738\d9\_78053

USER NAME = russellc  
 QUAD SHEET.CGN  
 PLOT SCALE = 5.0000' / IN.  
 PLOT DATE = 5/6/2009

DESIGNED -  
 DRAWN -  
 CHECKED -  
 DATE -

REVISED -  
 REVISED -  
 REVISED -  
 REVISED -

**STATE OF ILLINOIS  
 DEPARTMENT OF TRANSPORTATION**

**WALTON WAY SOUTHEAST QUADRANT CROSS SECTIONS**

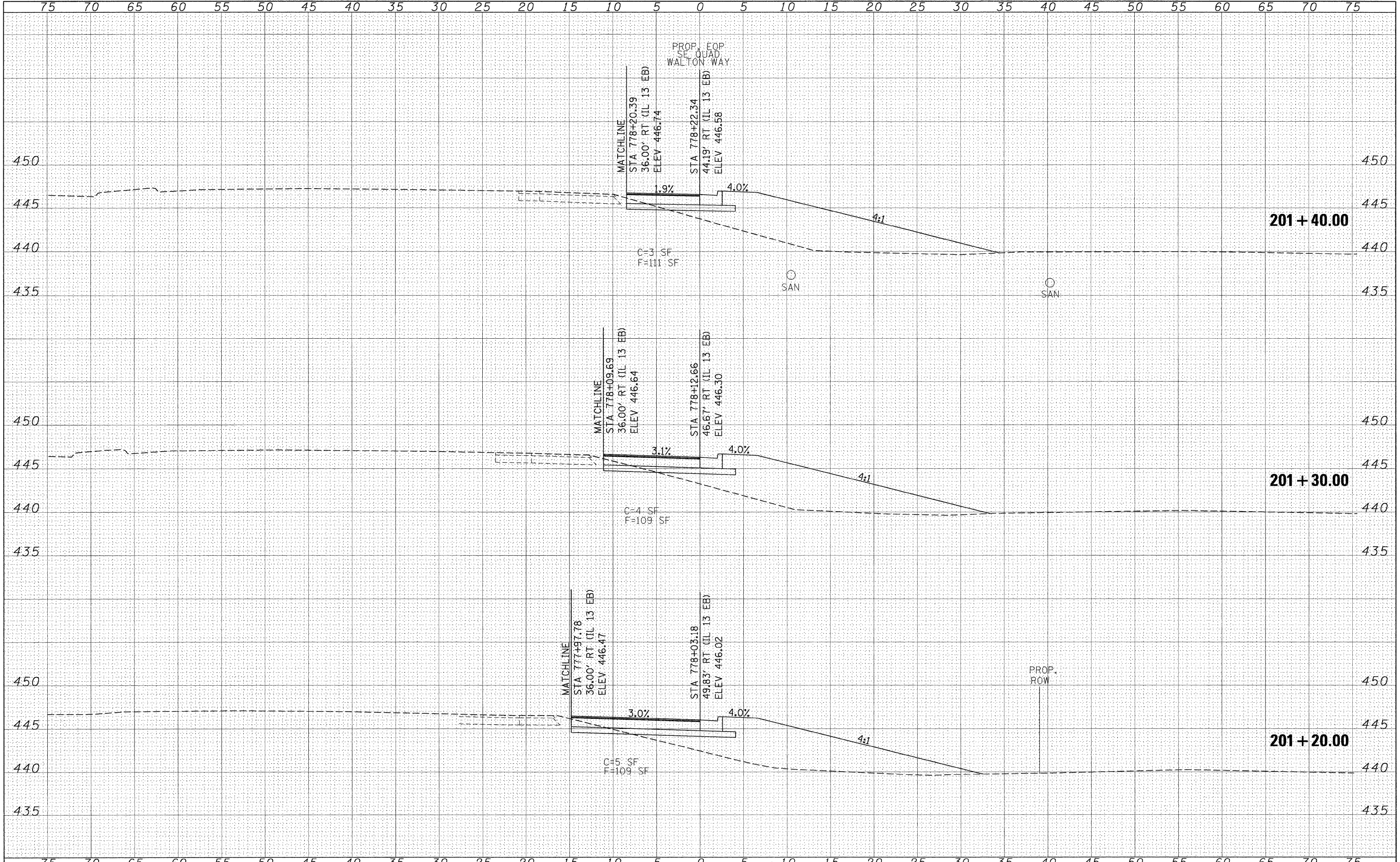
SCALE: 1"=5'    SHEET NO.    OF    SHEETS    STA. 200+90.00 TO STA. 201+10.00

F.A.P. RTE.	SECTION	COUNTY	TOTAL SHEETS	SHEET NO.
331	SEC. NO. (IX-1)N-1, TS-2	WILLIAMSON	190	156
CONTRACT NO. 78053				
FED. ROAD DIST. NO.    ILLINOIS FED. AID PROJECT				



BY \_\_\_\_\_ DATE \_\_\_\_\_  
 SURVEYED \_\_\_\_\_  
 PLOTTED \_\_\_\_\_  
 NOTE BOOK \_\_\_\_\_  
 AREAS CHECKED \_\_\_\_\_

BY \_\_\_\_\_ DATE \_\_\_\_\_  
 SURVEYED \_\_\_\_\_  
 PLOTTED \_\_\_\_\_  
 NOTE BOOK \_\_\_\_\_  
 AREAS CHECKED \_\_\_\_\_



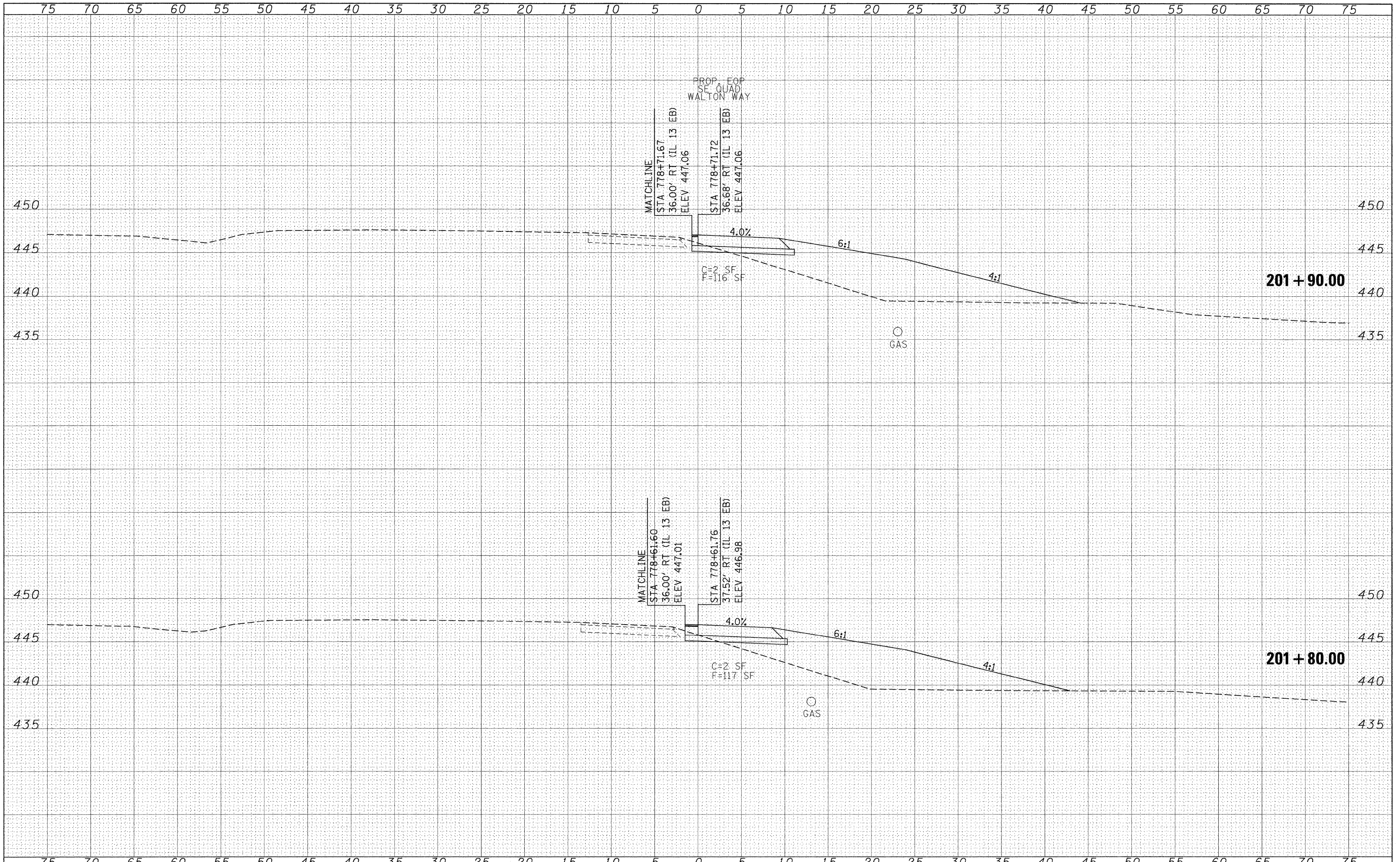
FILE NAME =	USER NAME = russellcf	DESIGNED -	REVISED -	<b>STATE OF ILLINOIS DEPARTMENT OF TRANSPORTATION</b>	<b>WALTON WAY SOUTHEAST QUADRANT CROSS SECTIONS</b>			F.A.P. RTE.	SECTION	COUNTY	TOTAL SHEETS	SHEET NO.
ci:\pw_work\K\PWIDOT\RUSSELLCF\dms43738\d9_78053	quadxsheet.dgn	DRAWN -	REVISED -					331	SEC. NO. (1X-1N-1, TS-2)	WILLIAMSON	190	157
	PLOT SCALE = 5.0000" / IN.	CHECKED -	REVISED -					CONTRACT NO. 78053				
	PLOT DATE = 5/6/2009	DATE -	REVISED -					SCALE: 1"=5'	SHEET NO. OF SHEETS	STA. 201+20.00 TO STA. 201+40.00	FED. ROAD DIST. NO.	ILLINOIS FED. AID PROJECT





BY	DATE
FINAL SURVEY	SURVEYED
NOTE BOOK	PLOTTED
NO.	DATE
	AREAS CHECKED

BY	DATE
ORIGINAL SURVEY	SURVEYED
NOTE BOOK	PLOTTED
NO.	DATE
	AREAS CHECKED



FILE NAME =  
 c:\pwwork\pwidot\russellcf\dms43738\d9\_78053\quadxsheet.dgn

USER NAME = russellcf	DESIGNED -	REVISED -
	DRAWN -	REVISED -
PLOT SCALE = 5.00000 ' / IN.	CHECKED -	REVISED -
PLOT DATE = 5/6/2009	DATE -	REVISED -

**STATE OF ILLINOIS  
 DEPARTMENT OF TRANSPORTATION**

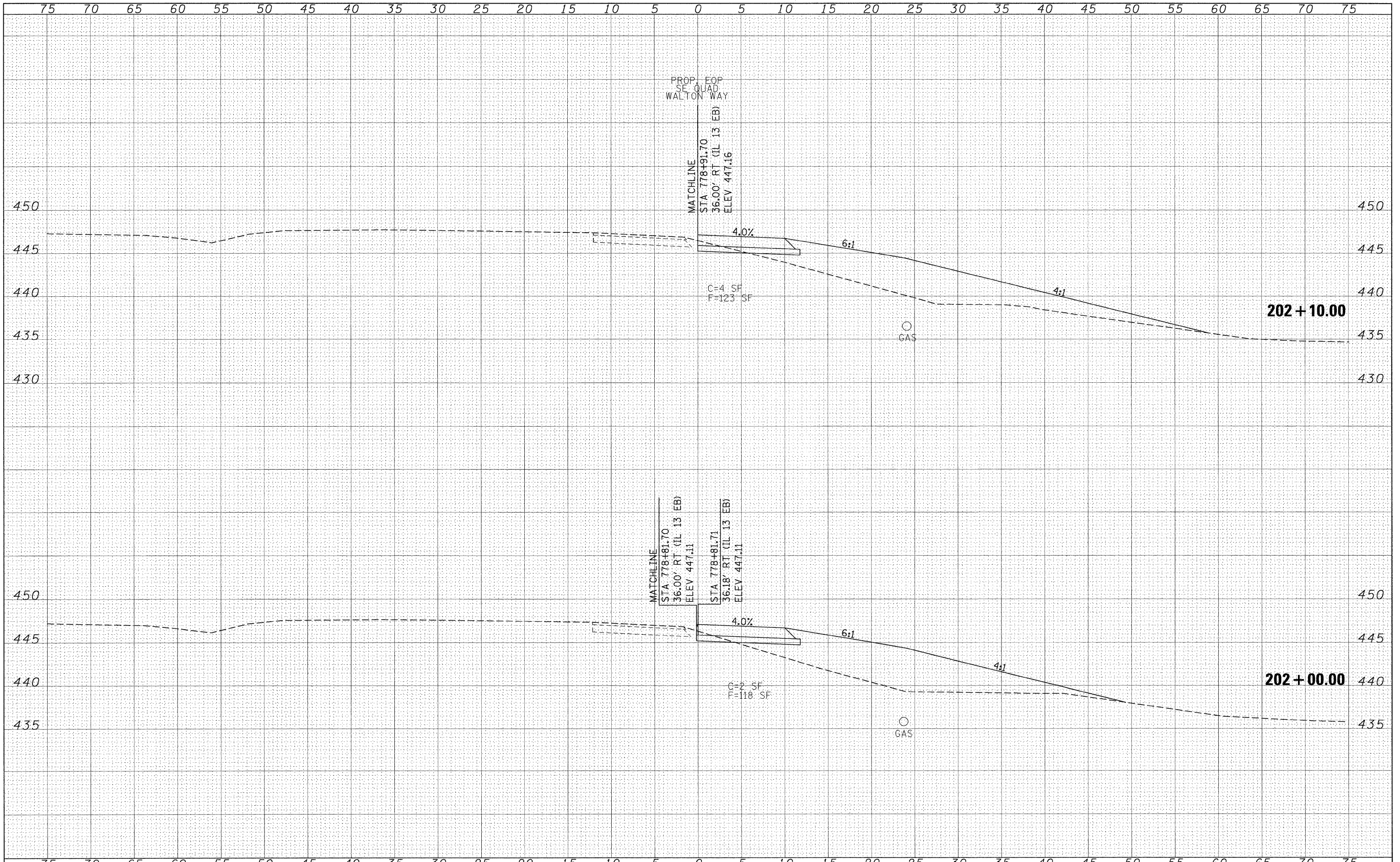
**WALTON WAY SOUTHEAST QUADRANT CROSS SECTIONS**

SCALE: 1"=5'      SHEET NO.    OF    SHEETS    STA. 201+80.00 TO STA. 201+90.00

F.A.P. RTE.	SECTION	COUNTY	TOTAL SHEETS	SHEET NO.
331	SEC. NO. (IX-1)N-1, TS-2	WILLIAMSON	190	159
FED. ROAD DIST. NO.		ILLINOIS FED. AID PROJECT		
		CONTRACT NO. 78053		

BY	DATE
SURVEYED	
PLOTTED	
NOTE BOOK	
AREAS CHECKED	
NO.	

BY	DATE
SURVEYED	
PLOTTED	
NOTE BOOK	
AREAS CHECKED	
NO.	



FILE NAME =  
c:\pw\work\VPWIDOT\RUSSELLCF\dms43738\d9\_78053

USER NAME = rusa11cf  
quadsheet.dgn  
PLOT SCALE = 5.0000' / IN.  
PLOT DATE = 5/6/2009

DESIGNED -	REVISED -
DRAWN -	REVISED -
CHECKED -	REVISED -
DATE -	REVISED -

**STATE OF ILLINOIS  
DEPARTMENT OF TRANSPORTATION**

**WALTON WAY SOUTHEAST QUADRANT CROSS SECTIONS**


SCALE: SHEET NO. OF SHEETS STA. 202+00.00 TO STA. 202+10.00

F.A.P. RTE.	SECTION	COUNTY	TOTAL SHEETS	SHEET NO.
331	SEC. NO. (1X-1)N-1, TS-2	WILLIAMSON	190	160
CONTRACT NO. 78053				
FED. ROAD DIST. NO.		ILLINOIS FED. AID PROJECT		



FINAL SURVEY	DATE
SURVEYED	BY
PLOTTED	
NOTE BOOK	
AREAS CHECKED	
NO.	

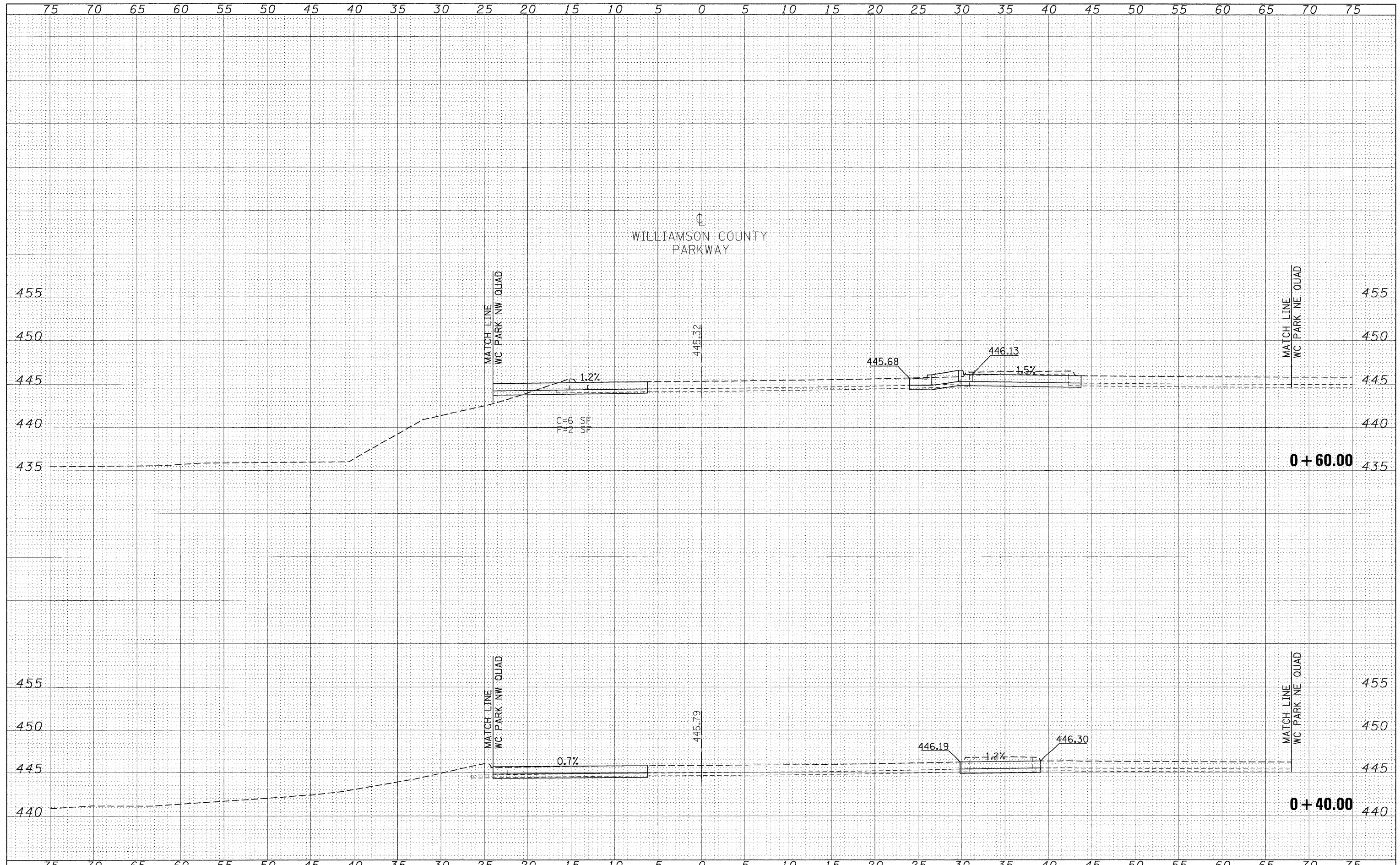
ORIGINAL SURVEY	DATE
SURVEYED	BY
PLOTTED	
NOTE BOOK	
AREAS CHECKED	
NO.	



FILE NAME =	USER NAME = russellf	DESIGNED -	REVISED -	<b>STATE OF ILLINOIS DEPARTMENT OF TRANSPORTATION</b>	<b>WILLIAMSON COUNTY PARKWAY CROSS SECTIONS</b>				F.A.P. RTE.	SECTION	COUNTY	TOTAL SHEETS	SHEET NO.
cr:\pw_work\pw\DOT\RUSSELLC\F\ds43738\d9_78053	shl_wilcoparkxsht.dgn	DRAWN -	REVISED -						331	SEC. NO. (1X-1N-1, TS-2)	WILLIAMSON	190	161
	PLOT SCALE = 5.0000 ' / IN.	CHECKED -	REVISED -		SCALE: 1"=5'    SHEET NO.    OF    SHEETS    STA. +00.00    TO STA. +20.00				CONTRACT NO. 78053				
	PLOT DATE = 5/6/2009	DATE -	REVISED -		FED. ROAD DIST. NO.				ILLINOIS FED. AID PROJECT				

DATE \_\_\_\_\_  
 BY \_\_\_\_\_  
 SURVEYED \_\_\_\_\_  
 PLOTTED \_\_\_\_\_  
 NOTE BOOK \_\_\_\_\_  
 AREAS CHECKED \_\_\_\_\_  
 NO. \_\_\_\_\_

DATE \_\_\_\_\_  
 BY \_\_\_\_\_  
 SURVEYED \_\_\_\_\_  
 PLOTTED \_\_\_\_\_  
 NOTE BOOK \_\_\_\_\_  
 AREAS CHECKED \_\_\_\_\_  
 NO. \_\_\_\_\_



FILE NAME =  
 ct:\pw\_work\VPWIDOT\RUSSELLC\dm543738\d9\_78053

USER NAME = russellcf  
 sht\_wilcoparkxsht.dgn  
 PLOT SCALE = 5.0000 / IN.  
 PLOT DATE = 5/6/2009

DESIGNED -  
 DRAWN -  
 CHECKED -  
 DATE -

REVISED -  
 REVISED -  
 REVISED -  
 REVISED -

**STATE OF ILLINOIS  
 DEPARTMENT OF TRANSPORTATION**

**WILLIAMSON COUNTY PARKWAY CROSS SECTIONS**

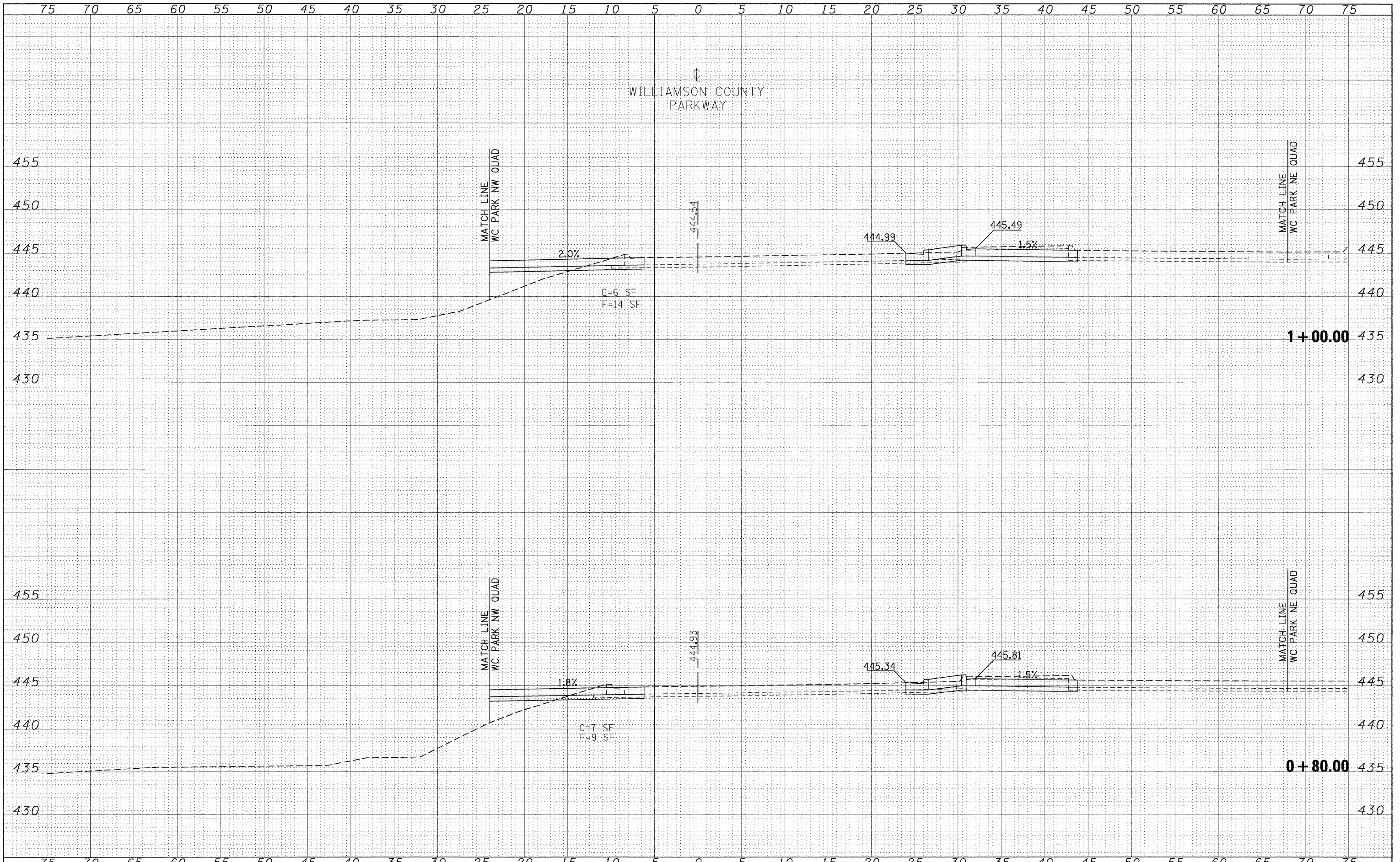
SCALE: 1"=5' SHEET NO. OF SHEETS STA. +40.00 TO STA. +60.00

F.A.P. RTE.	SECTION	COUNTY	TOTAL SHEETS	SHEET NO.
331	SEC. NO. (IX-1)N-1, TS-2	WILLIAMSON	190	162
FED. ROAD DIST. NO.			ILLINOIS FED. AID PROJECT	
			CONTRACT NO. 78053	

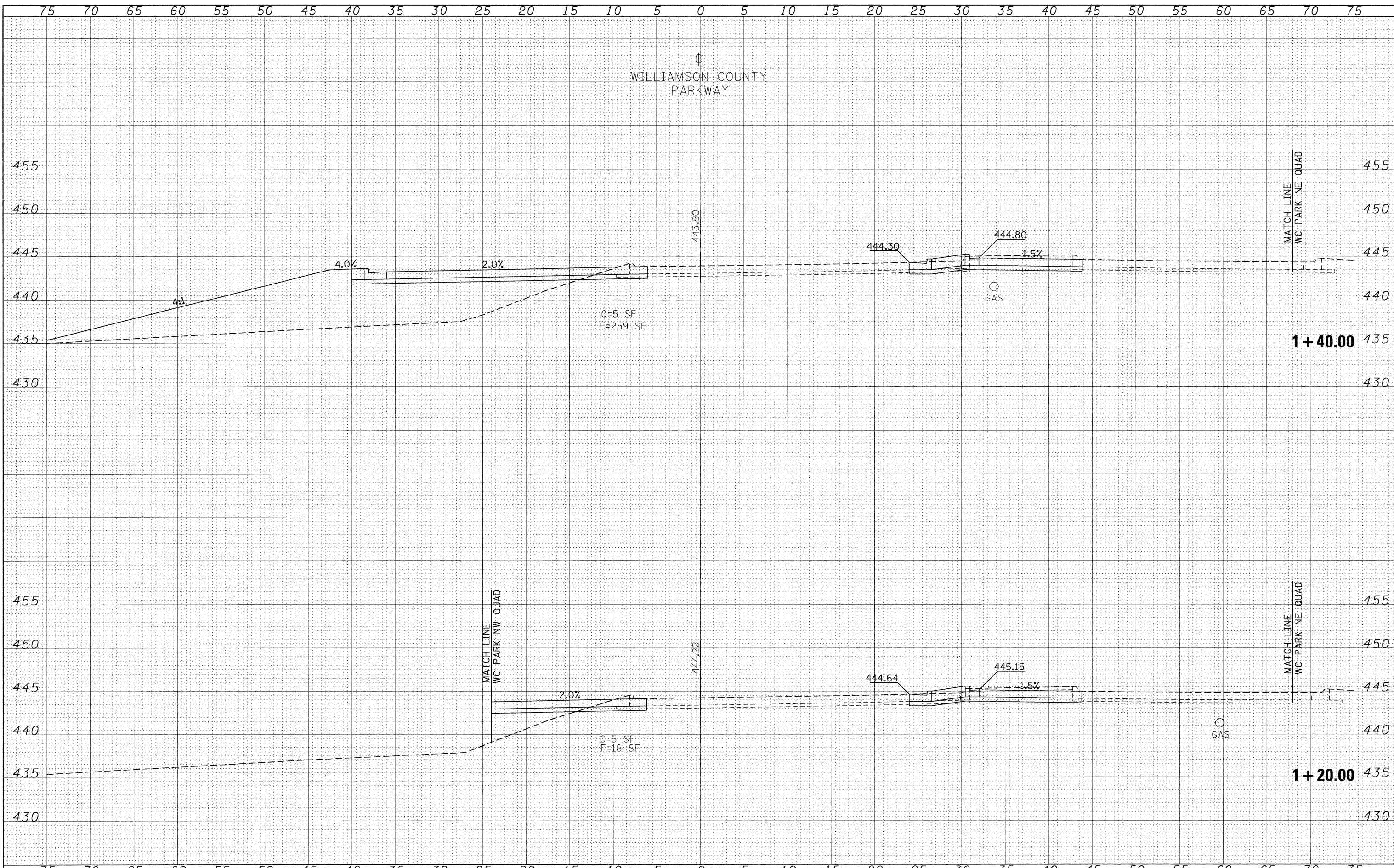


DATE	
BY	
FINAL SURVEY	
PLOTTED	
NOTE BOOK	
NO.	
AREAS CHECKED	

DATE	
BY	
ORIGINAL SURVEY	
PLOTTED	
NOTE BOOK	
NO.	
AREAS CHECKED	



FILE NAME =	USER NAME = russellcf	DESIGNED -	REVISED -	<b>STATE OF ILLINOIS</b> <b>DEPARTMENT OF TRANSPORTATION</b>	<b>WILLIAMSON COUNTY PARKWAY CROSS SECTIONS</b>		F.A.P. RTE.	SECTION	COUNTY	TOTAL SHEETS	SHEET NO.
ct:\pw_work\VPWIDOT\RUSSELLCF\dms43738\d9_78053_sht_wlcparkxssht.dgn	ah.t.wlcparkxssht.dgn	DRAWN -	REVISED -		331	SEC. NO. (1X-1N-1, TS-2)	WILLIAMSON	190	163		
PLOT SCALE = 5.0000 / / IN.		CHECKED -	REVISED -		CONTRACT NO. 78053						
PLOT DATE = 5/6/2009		DATE -	REVISED -		SCALE: 1"=5'	SHEET NO.	OF SHEETS	STA. +80.00	TO STA. 1+00.00	FED. ROAD DIST. NO.	ILLINOIS FED. AID PROJECT



BY	DATE
SURVEYED	
PLOTTED	
NOTE BOOK	
AREAS CHECKED	
NO.	

BY	DATE
SURVEYED	
PLOTTED	
NOTE BOOK	
AREAS CHECKED	
NO.	

FILE NAME =  
 c:\pwork\VPWIDOT\RUSSELLC\FMS43738\09.78053

USER NAME = ruse11of  
 sht\_wlco parkxssht.dgn  
 PLOT SCALE = 5.0000 "/ IN.  
 PLOT DATE = 5/6/2009

DESIGNED -  
 DRAWN -  
 CHECKED -  
 DATE -

REVISED -  
 REVISED -  
 REVISED -  
 REVISED -

STATE OF ILLINOIS  
 DEPARTMENT OF TRANSPORTATION

WILLIAMSON COUNTY PARKWAY CROSS SECTIONS

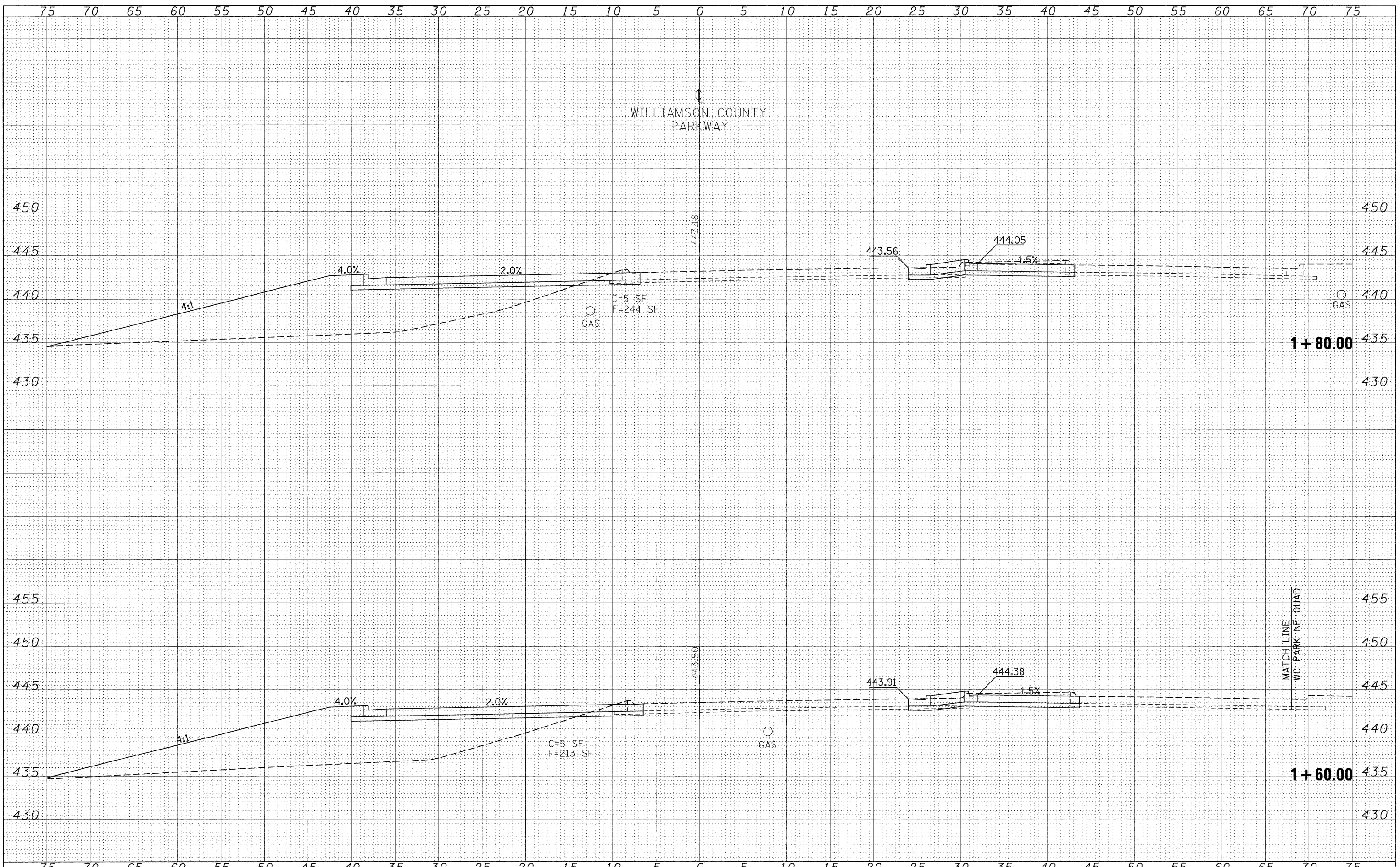
SCALE: 1"=5' SHEET NO. OF SHEETS STA. 1+20.00 TO STA. 1+40.00

F.A.P. RTE.	SECTION	COUNTY	TOTAL SHEETS	SHEET NO.
331	SEC. NO. (1X-1)N-1, TS-2	WILLIAMSON	190	164
FED. ROAD DIST. NO.			ILLINOIS FED. AID PROJECT	
				CONTRACT NO. 78053



DATE	
BY	
FINAL SURVEY	
PLOTTED	
NOTE BOOK	
AREAS CHECKED	
NO.	

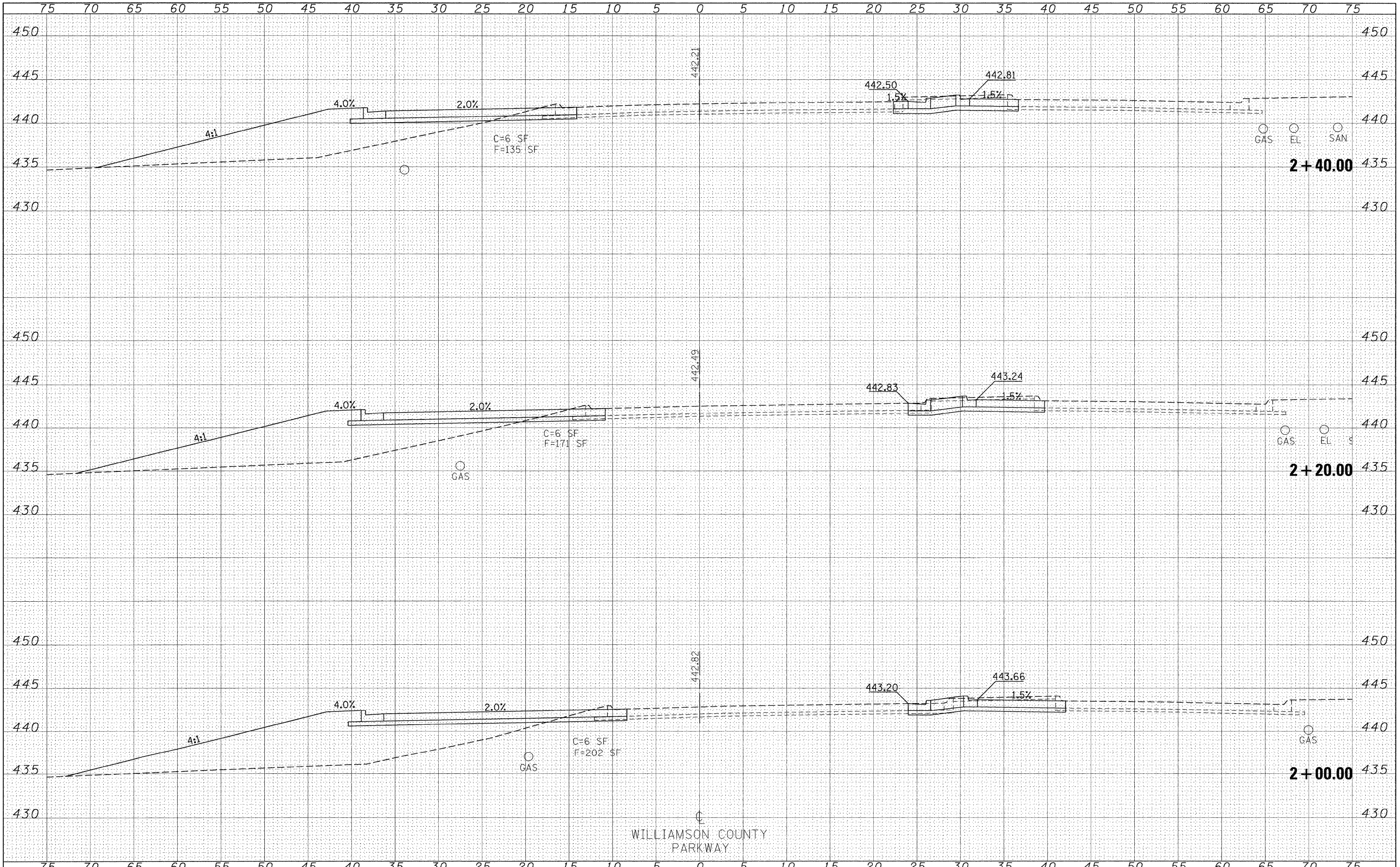
DATE	
BY	
ORIGINAL SURVEY	
PLOTTED	
NOTE BOOK	
AREAS CHECKED	
NO.	



FILE NAME =	USER NAME = russellcf	DESIGNED -	REVISED -	<b>STATE OF ILLINOIS</b> <b>DEPARTMENT OF TRANSPORTATION</b>	<b>WILLIAMSON COUNTY PARKWAY CROSS SECTIONS</b> SCALE: 1"=5'    SHEET NO.    OF    SHEETS    STA. 1+60.00    TO STA. 1+80.00	F.A.P. RTE.	SECTION	COUNTY	TOTAL SHEETS	SHEET NO.	
or:\pw_work\PWIDOT\RUSSELLCF\dms43736\d9_78053	saht_willcoaparkxsh.dgn	DRAWN -	REVISED -			331	SEC. NO. (IX-1)N-1, TS-2	WILLIAMSON	190	165	
	PLOT SCALE = 5.0000' / IN.	CHECKED -	REVISED -			CONTRACT NO. 78053					
	PLOT DATE = 5/6/2009	DATE -	REVISED -			ILLINOIS FED. AID PROJECT					

DATE \_\_\_\_\_  
 BY \_\_\_\_\_  
 SURVEYED \_\_\_\_\_  
 PLOTTED \_\_\_\_\_  
 NOTE BOOK \_\_\_\_\_  
 AREAS CHECKED \_\_\_\_\_  
 NO. \_\_\_\_\_

DATE \_\_\_\_\_  
 BY \_\_\_\_\_  
 SURVEYED \_\_\_\_\_  
 PLOTTED \_\_\_\_\_  
 NOTE BOOK \_\_\_\_\_  
 AREAS CHECKED \_\_\_\_\_  
 NO. \_\_\_\_\_

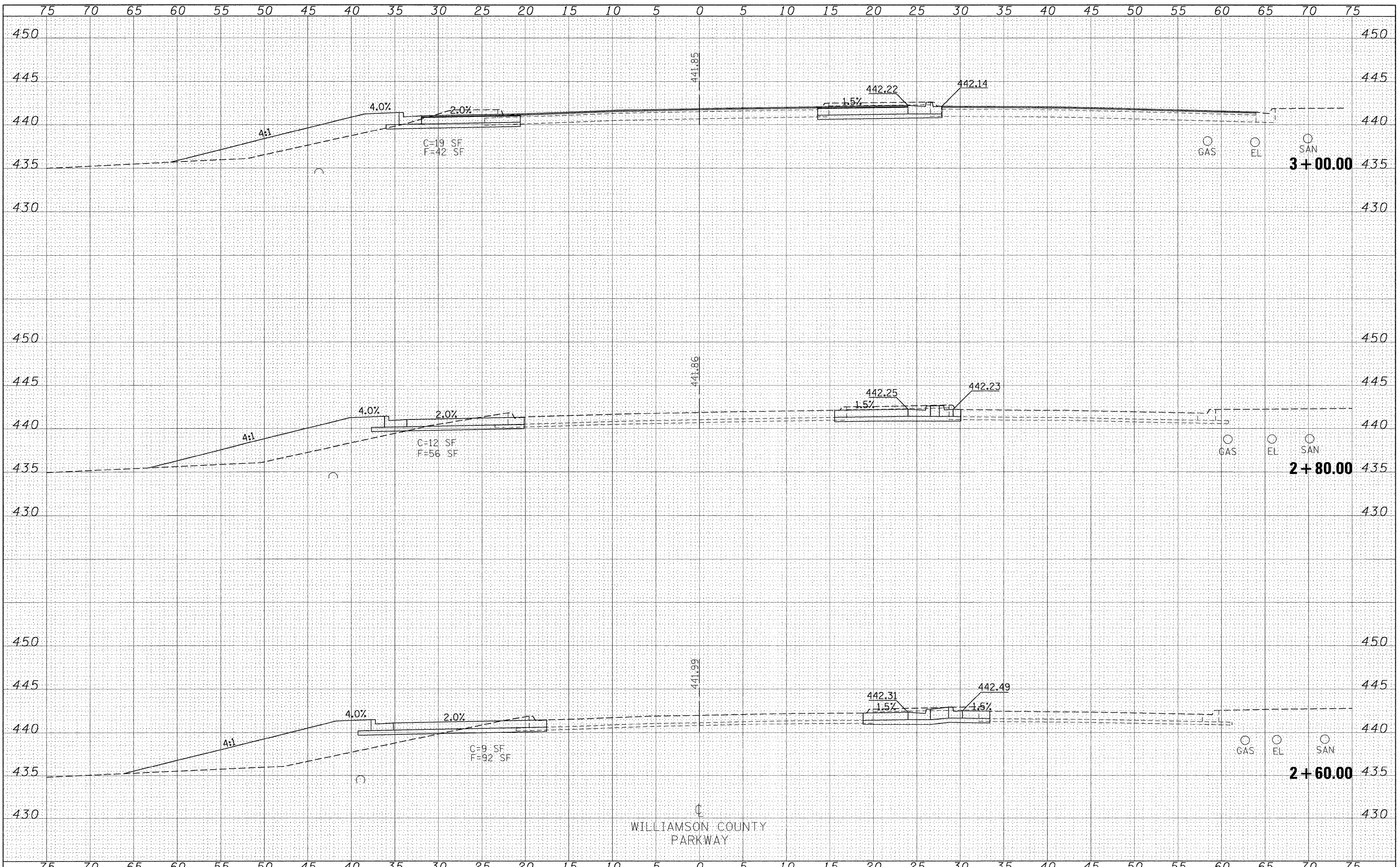


FILE NAME =	USER NAME = russellcf	DESIGNED -	REVISED -	<b>STATE OF ILLINOIS</b> <b>DEPARTMENT OF TRANSPORTATION</b>	<b>WILLIAMSON COUNTY PARKWAY CROSS SECTIONS</b>	F.A.P. RTE.	SECTION	COUNTY	TOTAL SHEETS	SHEET NO.
ca:\pw_work\PWIDOT\RUSSELLCF\dms43738\cd9_78053.sht.w\coparkxasht.dgn	DRAWN -	REVISED -	331			SEC. NO. (1X-1)N-1, TS-2	WILLIAMSON	190	166	
PLOT SCALE = 5.0000' / IN.	CHECKED -	REVISED -	CONTRACT NO. 78053							
PLOT DATE = 5/6/2009	DATE -	REVISED -	FED. ROAD DIST. NO.			ILLINOIS FED. AID PROJECT				
SCALE: 1"=5'						SHEET NO.	OF	SHEETS	STA. 2+00.00	TO STA. 2+40.00

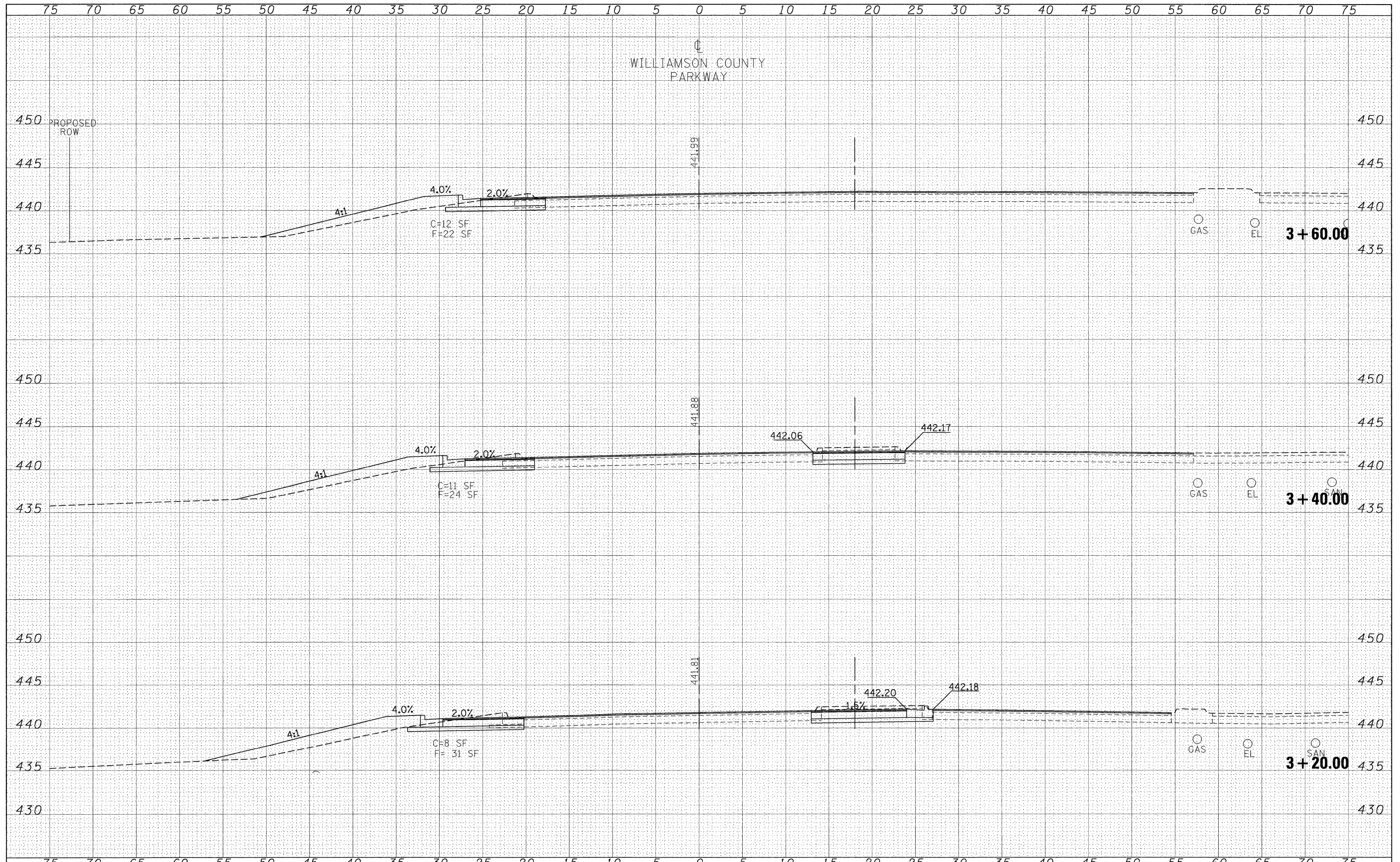


DATE	BY
SURVEYED	BY
PLOTTED	DATE
NOTE BOOK	AREAS CHECKED
NO.	

DATE	BY
SURVEYED	BY
PLOTTED	DATE
NOTE BOOK	AREAS CHECKED
NO.	



FILE NAME =	USER NAME = russellcf	DESIGNED -	REVISED -	<b>STATE OF ILLINOIS</b> <b>DEPARTMENT OF TRANSPORTATION</b>	<b>WILLIAMSON COUNTY PARKWAY CROSS SECTIONS</b>	F.A.P. RTE.	SECTION	COUNTY	TOTAL SHEETS	SHEET NO.
ca:\pw_work\PWIDOT\RUSSELLCF\dms43738\d9_78053.sht.willco parkway.sht.dgn	DRAWN -	REVISED -	331			SEC. NO. (IX-1)N-1, TS-2	WILLIAMSON	190	167	
PLOT SCALE = 5.0000' / IN.	CHECKED -	REVISED -	CONTRACT NO. 78053							
PLOT DATE = 5/16/2009	DATE -	REVISED -	FED. ROAD DIST. NO.			ILLINOIS FED. AID PROJECT				
SCALE: 1"=5'						SHEET NO.	OF	SHEETS	STA. 2+60.00	TO STA. 3+00.00



DATE	
BY	
FINAL SURVEY	
SURVEYED	
PLOTTED	
NOTE BOOK	
AREAS CHECKED	
NO.	

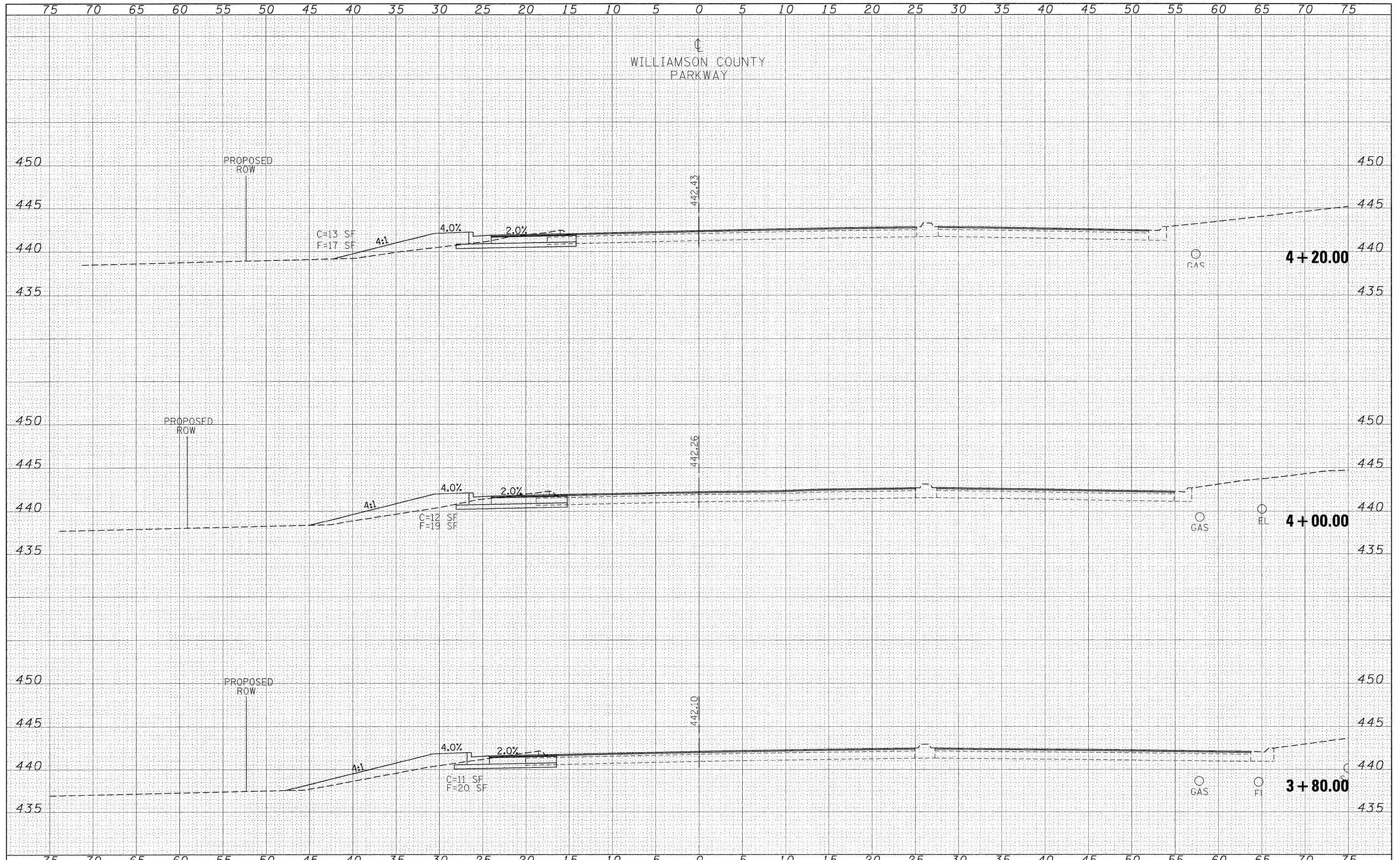
DATE	
BY	
ORIGINAL SURVEY	
SURVEYED	
PLOTTED	
NOTE BOOK	
AREAS CHECKED	
NO.	

FILE NAME =	USER NAME = russellr	DESIGNED -	REVISED -	<b>STATE OF ILLINOIS DEPARTMENT OF TRANSPORTATION</b>	<b>WILLIAMSON COUNTY PARKWAY CROSS SECTIONS</b>			F.A.P. RTE.	SECTION	COUNTY	TOTAL SHEETS	SHEET NO.
cr:\pw\work\PIWIDOT\RUSSELLCF\dms43738\d9_78053_sht_willcoaparkxsh.dgn		DRAWN -	REVISED -					331	SEC. NO. (1X-1N-1, TS-2)	WILLIAMSON	190	168
PLOT SCALE = 5.0000' / IN.		CHECKED -	REVISED -					CONTRACT NO. 78053				
PLOT DATE = 5/6/2009		DATE -	REVISED -					FED. ROAD DIST. NO.	ILLINOIS FED. AID PROJECT			
				SCALE: 1"=5'		SHEET NO.	OF	SHEETS	STA. 3+20.00	TO STA. 3+60.00		



DATE	
BY	
FINAL SURVEY	
SURVEYED	
PLOTTED	
NOTE BOOK	
AREAS CHECKED	
NO.	

DATE	
BY	
ORIGINAL SURVEY	
SURVEYED	
PLOTTED	
NOTE BOOK	
AREAS CHECKED	
NO.	



FILE NAME =  
 c:\pw\_work\PWIDOT\RUSSELLC\dm543738\d9\_78053\sh1.willcoaparkxsht.dgn

USER NAME = rusaellf  
 PLOT SCALE = 5.0000 / IN.  
 PLOT DATE = 6/6/2009

DESIGNED -  
 DRAWN -  
 CHECKED -  
 DATE -

REVISED -  
 REVISED -  
 REVISED -  
 REVISED -

**STATE OF ILLINOIS  
 DEPARTMENT OF TRANSPORTATION**

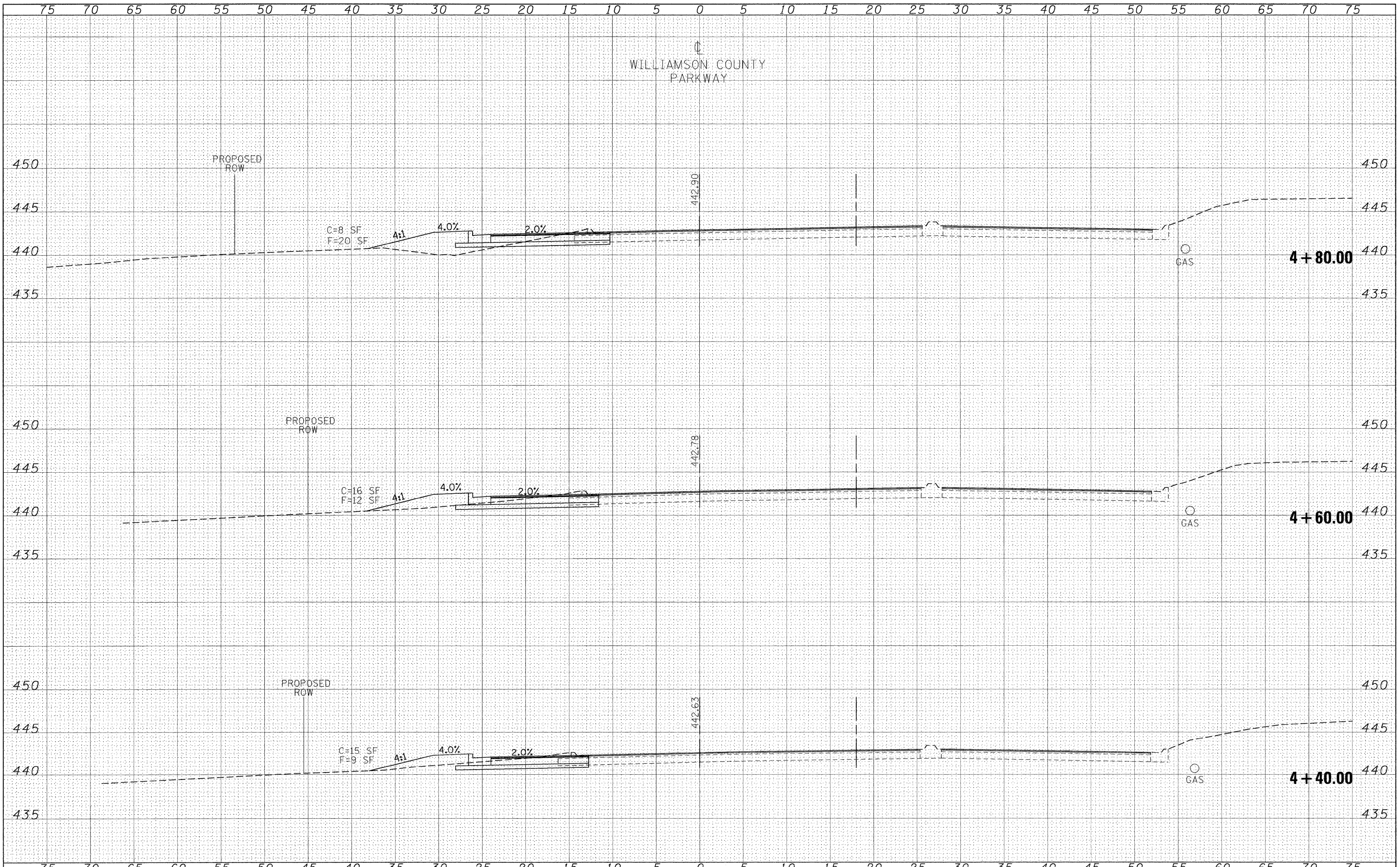
**WILLIAMSON COUNTY PARKWAY CROSS SECTIONS**

SCALE: 1"=5' SHEET NO. OF SHEETS STA. 3+80.00 TO STA. 4+20.00

F.A.P. RTE.	SECTION	COUNTY	TOTAL SHEETS	SHEET NO.
331	SEC. NO. (1X-1)N-1, TS-2	WILLIAMSON	190	169
CONTRACT NO. 78053				
FED. ROAD DIST. NO.		ILLINOIS FED. AID PROJECT		

DATE \_\_\_\_\_ BY \_\_\_\_\_  
 SURVEYED \_\_\_\_\_  
 PLOTTED \_\_\_\_\_  
 NOTE BOOK \_\_\_\_\_  
 AREAS CHECKED \_\_\_\_\_  
 NO. \_\_\_\_\_

DATE \_\_\_\_\_ BY \_\_\_\_\_  
 SURVEYED \_\_\_\_\_  
 PLOTTED \_\_\_\_\_  
 NOTE BOOK \_\_\_\_\_  
 AREAS CHECKED \_\_\_\_\_  
 NO. \_\_\_\_\_

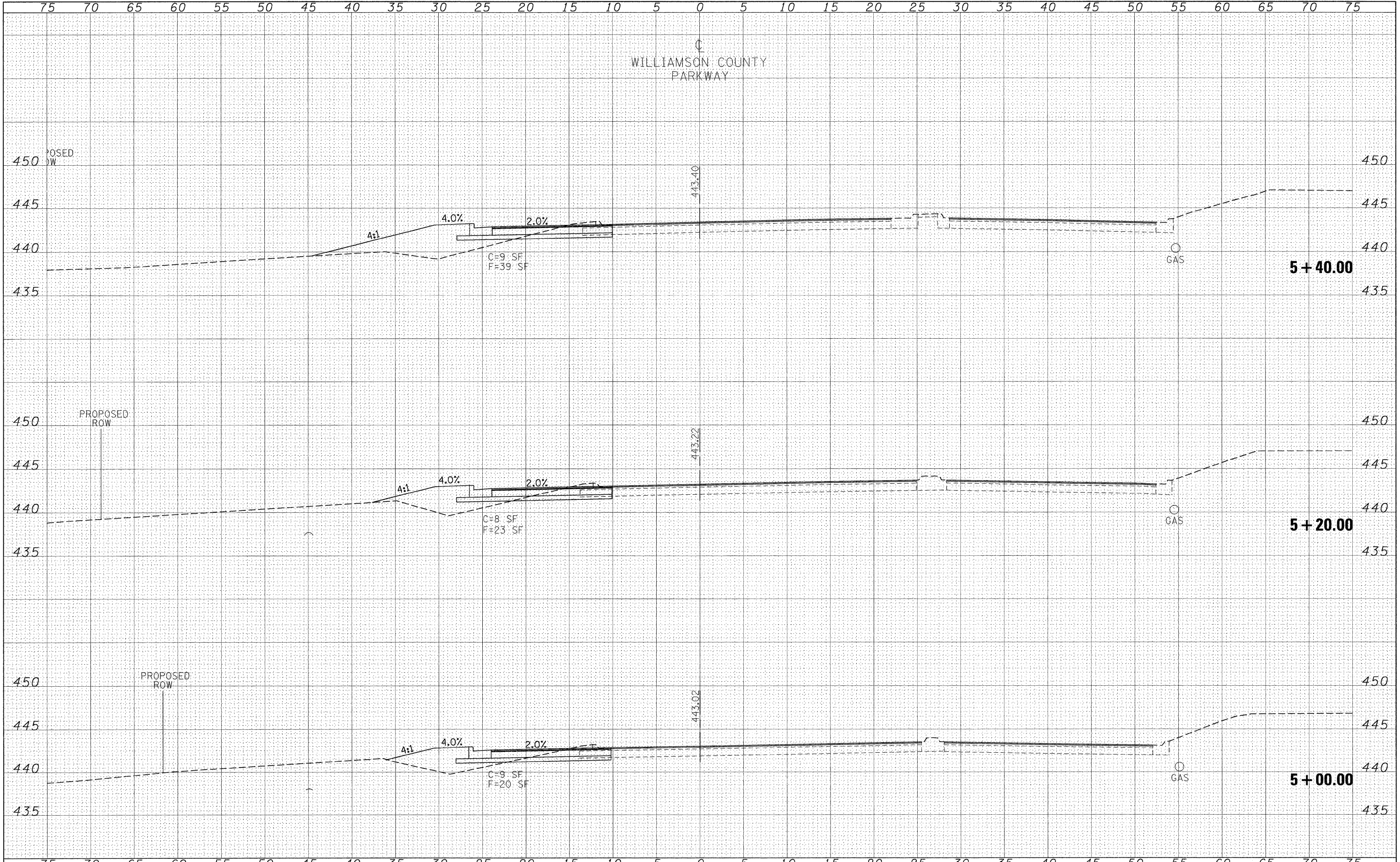


FILE NAME =	USER NAME = russellr	DESIGNED -	REVISED -	<b>STATE OF ILLINOIS</b> <b>DEPARTMENT OF TRANSPORTATION</b>	<b>WILLIAMSON COUNTY PARKWAY CROSS SECTIONS</b>			F.A.P. RTE.	SECTION	COUNTY	TOTAL SHEETS	SHEET NO.
c:\pw_work\PWIDOT\RUSSELLC\dm43738\d9_78053	ahh_willcooparkxssht.dgn	DRAWN -	REVISED -					331	SEC. NO. (1X-1N-1, TS-2)	WILLIAMSON	190	170
	PLOT SCALE = 5.0000 / IN.	CHECKED -	REVISED -					CONTRACT NO. 78053				
	PLOT DATE = 5/6/2009	DATE -	REVISED -					FED. ROAD DIST. NO.	ILLINOIS FED. AID PROJECT			
				SCALE: 1"=5'		SHEET NO.	OF SHEETS	STA. 4+40.00	TO STA. 4+80.00			



DATE \_\_\_\_\_ BY \_\_\_\_\_  
 SURVEYED \_\_\_\_\_  
 PLOTTED \_\_\_\_\_  
 DATE \_\_\_\_\_  
 AREAS CHECKED \_\_\_\_\_  
 NO. \_\_\_\_\_

DATE \_\_\_\_\_ BY \_\_\_\_\_  
 SURVEYED \_\_\_\_\_  
 PLOTTED \_\_\_\_\_  
 DATE \_\_\_\_\_  
 AREAS CHECKED \_\_\_\_\_  
 NO. \_\_\_\_\_



FILE NAME =  
 USER NAME = ruse11cf  
 DRAWN -  
 CHECKED -  
 DATE -

DESIGNED -  
 DRAWN -  
 CHECKED -  
 DATE -

REVISED -  
 REVISED -  
 REVISED -  
 REVISED -

**STATE OF ILLINOIS  
 DEPARTMENT OF TRANSPORTATION**

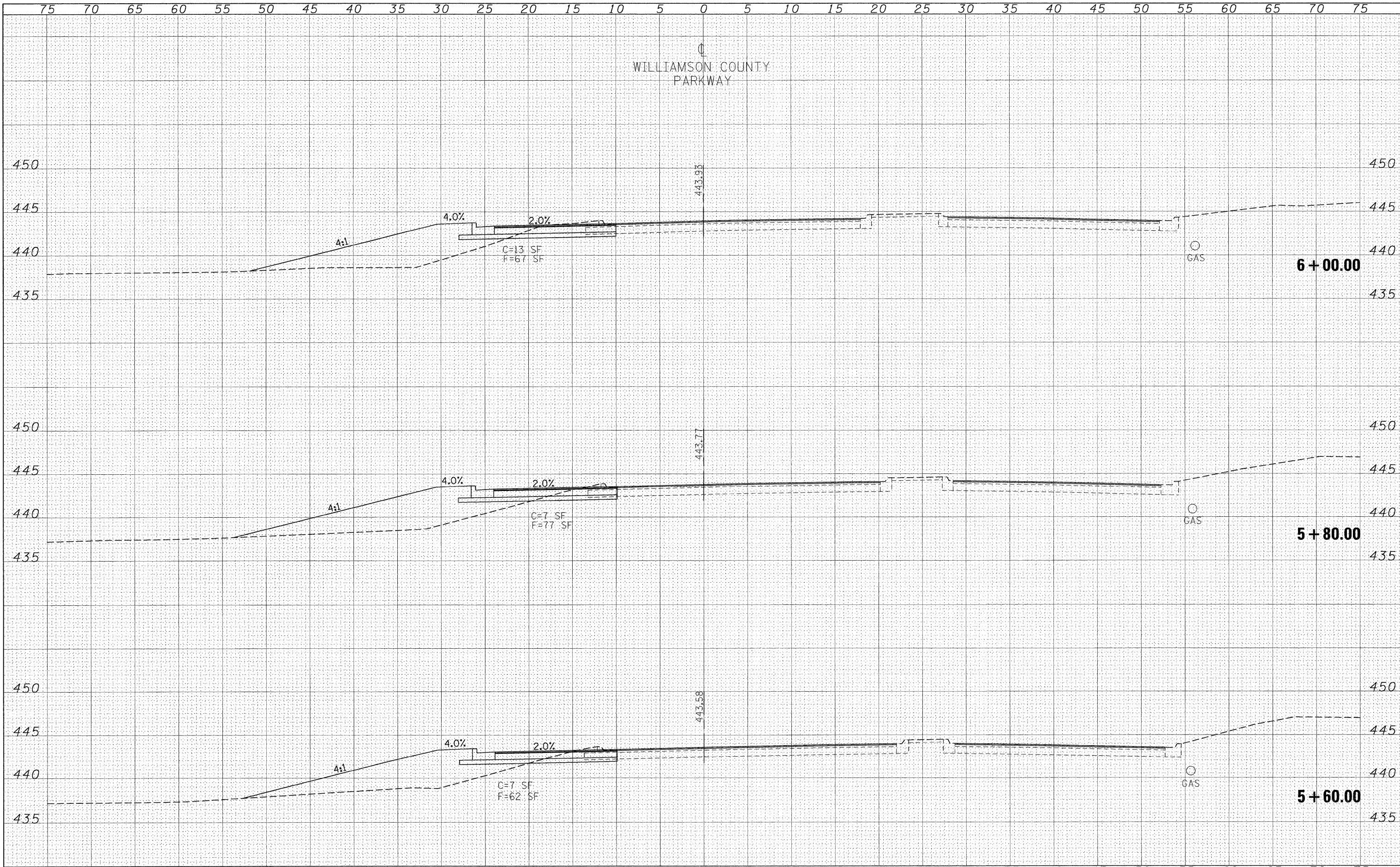
**WILLIAMSON COUNTY PARKWAY CROSS SECTIONS**

SCALE: 1"=5' SHEET NO. OF SHEETS STA. 5+00.00 TO STA. 5+40.00

F.A.P. RTE.	SECTION	COUNTY	TOTAL SHEETS	SHEET NO.
331	SEC. NO. (1X-1)N-1, TS-2	WILLIAMSON	190	171
CONTRACT NO. 78053				
FED. ROAD DIST. NO.		ILLINOIS FED. AID PROJECT		

DATE \_\_\_\_\_ BY \_\_\_\_\_  
 SURVEYED \_\_\_\_\_ PLOTTED \_\_\_\_\_  
 ORIGINAL SURVEY NOTE BOOK NO. \_\_\_\_\_  
 AREAS CHECKED \_\_\_\_\_

DATE \_\_\_\_\_ BY \_\_\_\_\_  
 SURVEYED \_\_\_\_\_ PLOTTED \_\_\_\_\_  
 ORIGINAL SURVEY NOTE BOOK NO. \_\_\_\_\_  
 AREAS CHECKED \_\_\_\_\_



FILE NAME = c:\pw\_work\VPWIDOT\RUSSELLCF\dms43738\d9\_78053\_sht\_wilcoparkxssh.dgn  
 USER NAME = russellcf  
 PLOT SCALE = 5/8" = 1' / IN.  
 PLOT DATE = 5/6/2009

DESIGNED - \_\_\_\_\_  
 DRAWN - \_\_\_\_\_  
 CHECKED - \_\_\_\_\_  
 DATE - \_\_\_\_\_  
 REVISED - \_\_\_\_\_  
 REVISED - \_\_\_\_\_  
 REVISED - \_\_\_\_\_  
 REVISED - \_\_\_\_\_

**STATE OF ILLINOIS  
 DEPARTMENT OF TRANSPORTATION**

**WILLIAMSON COUNTY PARKWAY CROSS SECTIONS**

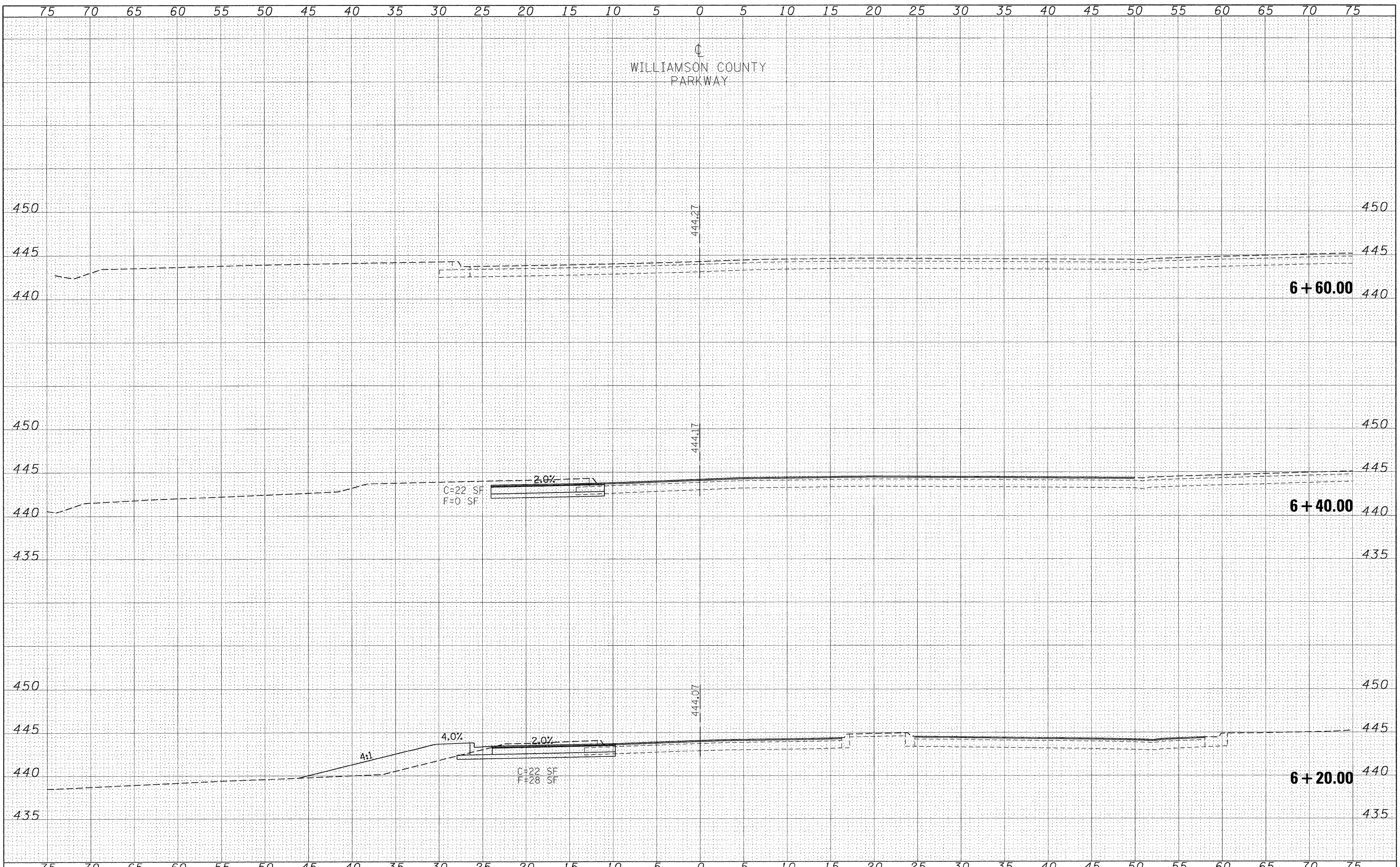
SCALE: 1"=5'      SHEET NO. \_\_\_\_\_ OF \_\_\_\_\_ SHEETS      STA. 5+60.00 TO STA. 6+00.00

F.A.P. RTE.	SECTION	COUNTY	TOTAL SHEETS	SHEET NO.
331	SEC. NO. (IX-1)N-1, TS-2	WILLIAMSON	190	172
CONTRACT NO. 78053				
FED. ROAD DIST. NO.		ILLINOIS FED. AID PROJECT		



DATE	
BY	
FINAL SURVEY	
PLOTTED	
NOTE BOOK	
AREAS CHECKED	
NO.	

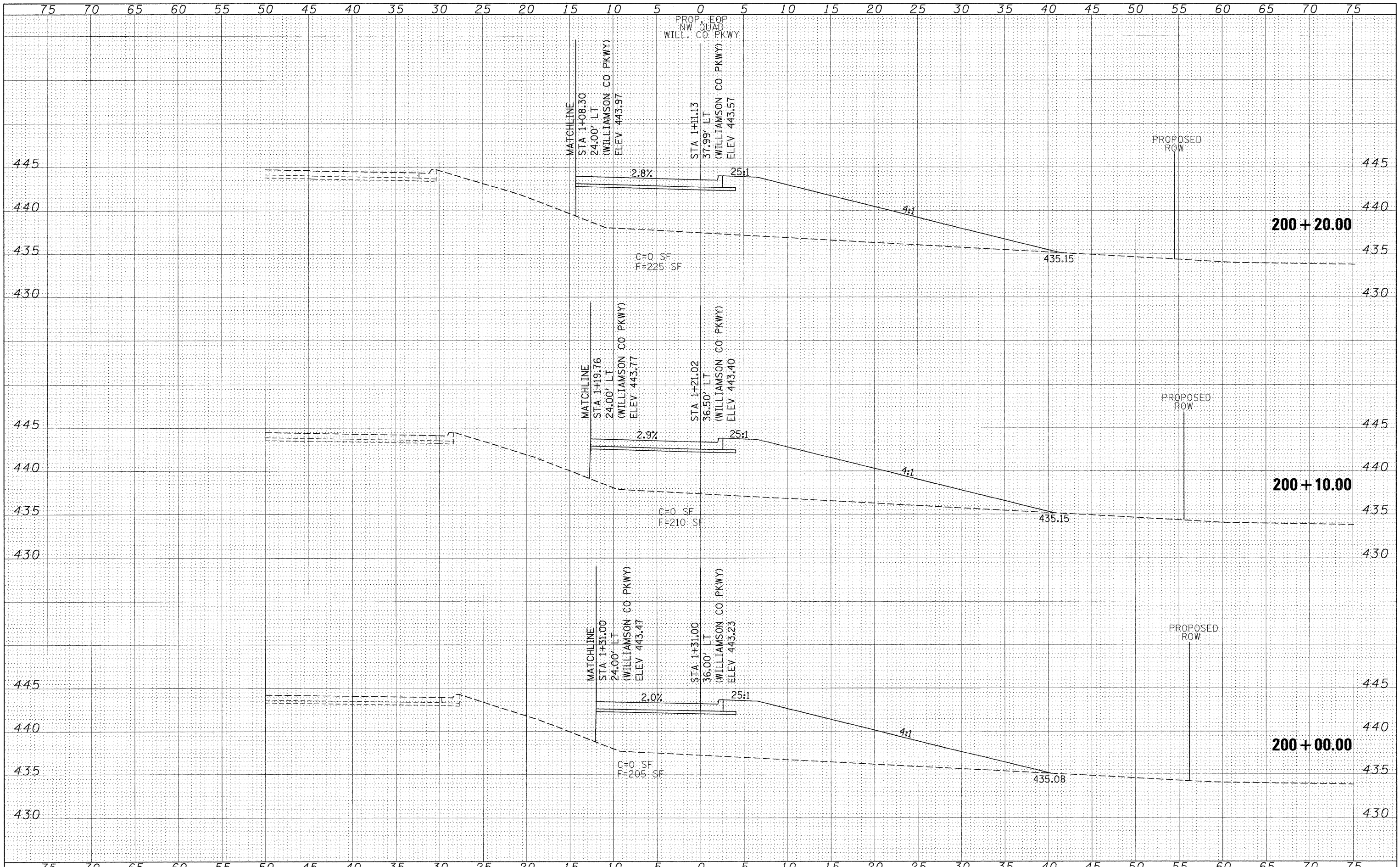
DATE	
BY	
ORIGINAL SURVEY	
PLOTTED	
NOTE BOOK	
AREAS CHECKED	
NO.	



FILE NAME =	USER NAME = russellcf	DESIGNED -	REVISED -	<b>STATE OF ILLINOIS DEPARTMENT OF TRANSPORTATION</b>	<b>WILLIAMSON COUNTY PARKWAY CROSS SECTIONS</b>			F.A.P. RTE.	SECTION	COUNTY	TOTAL SHEETS	SHEET NO.
ci:\pw\work\PWIDOT\RUSSELLCF\dms43738\d9.78053	sh_t_willcooparkxssh.dgn	DRAWN -	REVISED -					331	SEC. NO. (IX-1)N-1, TS-2	WILLIAMSON	190	173
	PLOT SCALE = 5,0000 "/> IN.	CHECKED -	REVISED -					CONTRACT NO. 78053				
	PLOT DATE = 5/6/2009	DATE -	REVISED -					SCALE: 1"=5'	SHEET NO. OF SHEETS	STA. 6+20.00 TO STA. 6+60.00	FED. ROAD DIST. NO.	ILLINOIS FED. AID PROJECT

DATE	
BY	
FINAL SURVEY	
SURVEYED	
PLOTTED	
NOTE BOOK	
TEMPLATE	
AREAS CHECKED	
NO.	

DATE	
BY	
ORIGINAL SURVEY	
SURVEYED	
PLOTTED	
NOTE BOOK	
TEMPLATE	
AREAS CHECKED	
NO.	

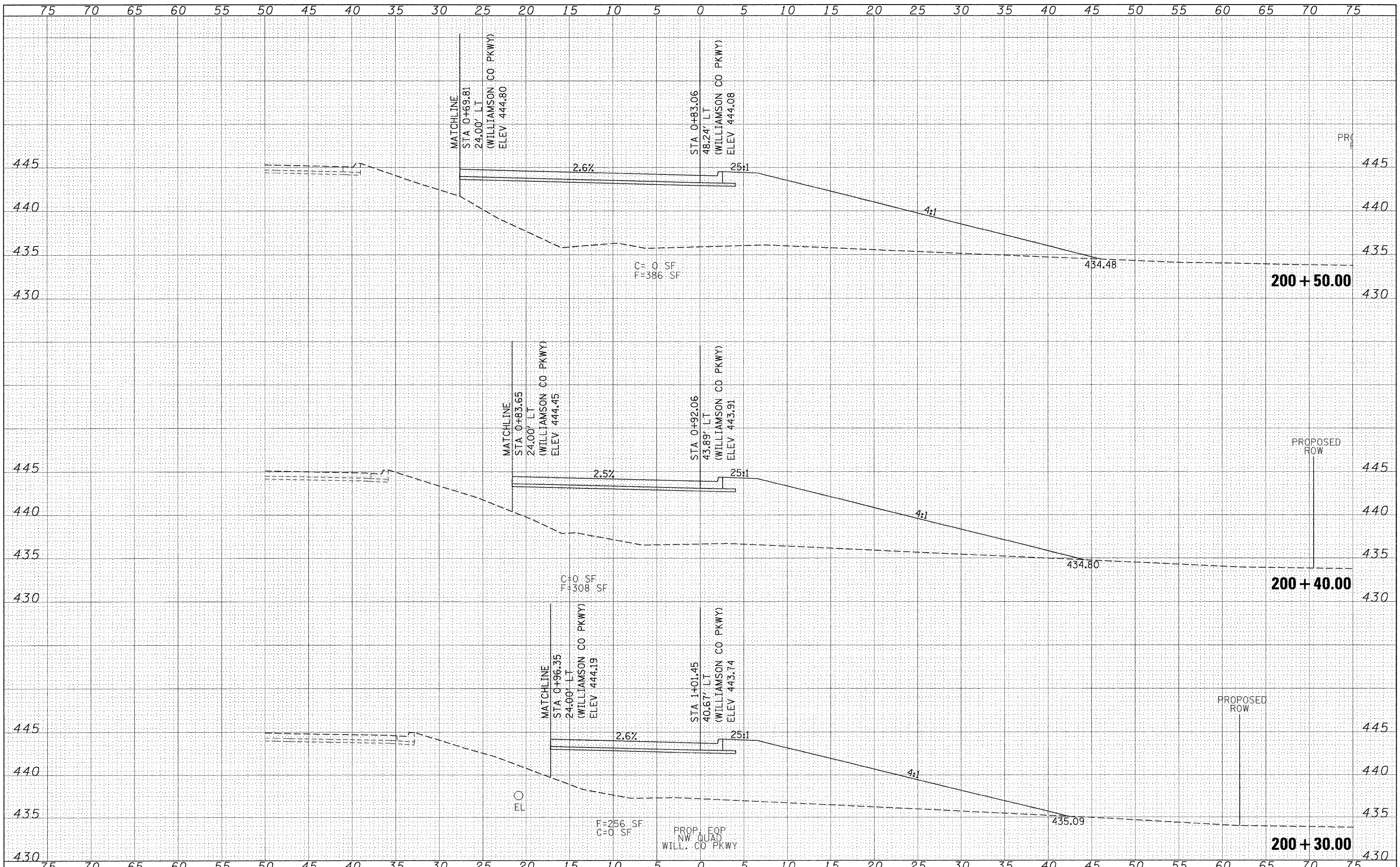


FILE NAME =	USER NAME = russellcf	DESIGNED -	REVISED -	<b>STATE OF ILLINOIS DEPARTMENT OF TRANSPORTATION</b>	<b>WILLIAMSON CO. PARKWAY NORTHWEST QUADRANT CROSS SECTIONS</b>	F.A.P. RTE.	SECTION	COUNTY	TOTAL SHEETS	SHEET NO.		
et:\pw_work\PWIDOT\RUSSELLCF\dms43738\d9_78053	quadxsheet.dgn	DRAWN -	REVISED -			331	SEC. NO. (IX-1)N-1, TS-2	WILLIAMSON	190	174		
	PLOT SCALE = 5.0000' / IN.	CHECKED -	REVISED -			SCALE: 1"=5'		SHEET NO. OF SHEETS		STA. 200+00.00 TO STA. 200+20.00	FED. ROAD DIST. NO.	ILLINOIS FED. AID PROJECT
	PLOT DATE = 5/6/2009	DATE -	REVISED -							CONTRACT NO. 78053		



DATE \_\_\_\_\_  
 BY \_\_\_\_\_  
 SURVEYED \_\_\_\_\_  
 PLOTTED \_\_\_\_\_  
 NOTE BOOK \_\_\_\_\_  
 AREAS CHECKED \_\_\_\_\_

DATE \_\_\_\_\_  
 BY \_\_\_\_\_  
 ORIGINAL SURVEY \_\_\_\_\_  
 PLOTTED \_\_\_\_\_  
 NOTE BOOK \_\_\_\_\_  
 AREAS CHECKED \_\_\_\_\_



FILE NAME =  
 USER NAME = ruse11cf  
 PLOT SCALE = 5.0000" / IN.  
 PLOT DATE = 5/6/2009

DESIGNED -	REVISED -
DRAWN -	REVISED -
CHECKED -	REVISED -
DATE -	REVISED -

**STATE OF ILLINOIS  
 DEPARTMENT OF TRANSPORTATION**

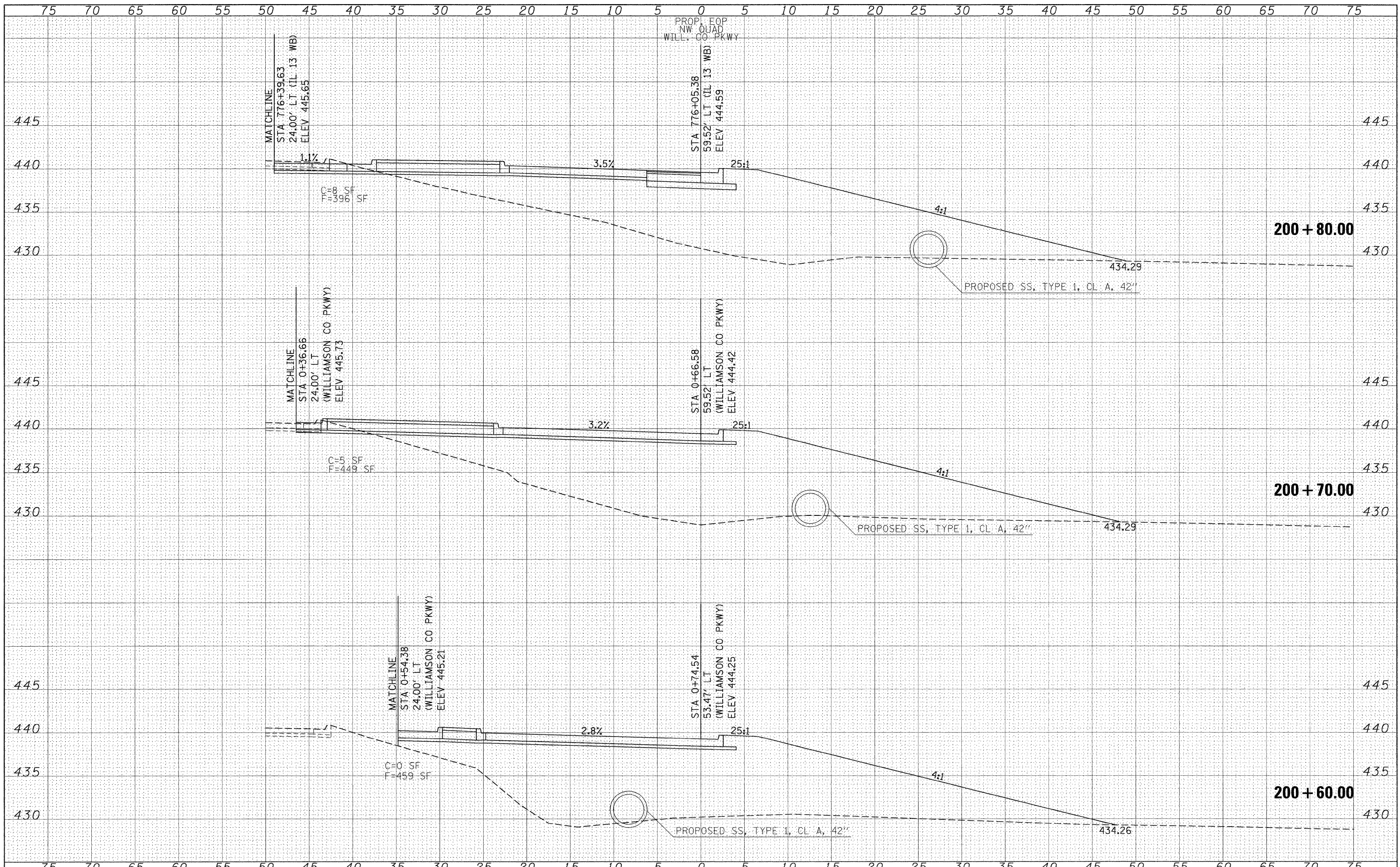
**WILLIAMSON CO. PARKWAY NORTHWEST QUADRANT CROSS SECTIONS**

SCALE: 1"=5'  
 SHEET NO. OF SHEETS STA. 200+30.00 TO STA. 200+50.00

F.A.P. RTE. 331	SECTION NO. (IX-1)N-1, TS-2	COUNTY WILLIAMSON	TOTAL SHEETS 190	SHEET NO. 175
FED. ROAD DIST. NO. ILLINOIS FED. AID PROJECT			CONTRACT NO. 78053	

DATE	
BY	
ORIGINAL SURVEY	
SURVEYED	
PLOTTED	
NOTE BOOK	
TEMPLATE	
AREAS CHECKED	
NO.	

DATE	
BY	
ORIGINAL SURVEY	
SURVEYED	
PLOTTED	
NOTE BOOK	
TEMPLATE	
AREAS CHECKED	
NO.	



FILE NAME =  
 es:\pw\work\p\WIDOT\RUSSELLCF\dms43738\d9\_78053\quadxsheet.dgn

USER NAME = russellcf  
 QUAD SHEET NO. =  
 PLOT SCALE = 5.0000' / IN.  
 PLOT DATE = 5/6/2009

DESIGNED -  
 DRAWN -  
 CHECKED -  
 DATE -

REVISED -  
 REVISED -  
 REVISED -  
 REVISED -

**STATE OF ILLINOIS  
 DEPARTMENT OF TRANSPORTATION**

**WILLIAMSON CO. PARKWAY NORTHWEST QUADRANT CROSS SECTIONS**

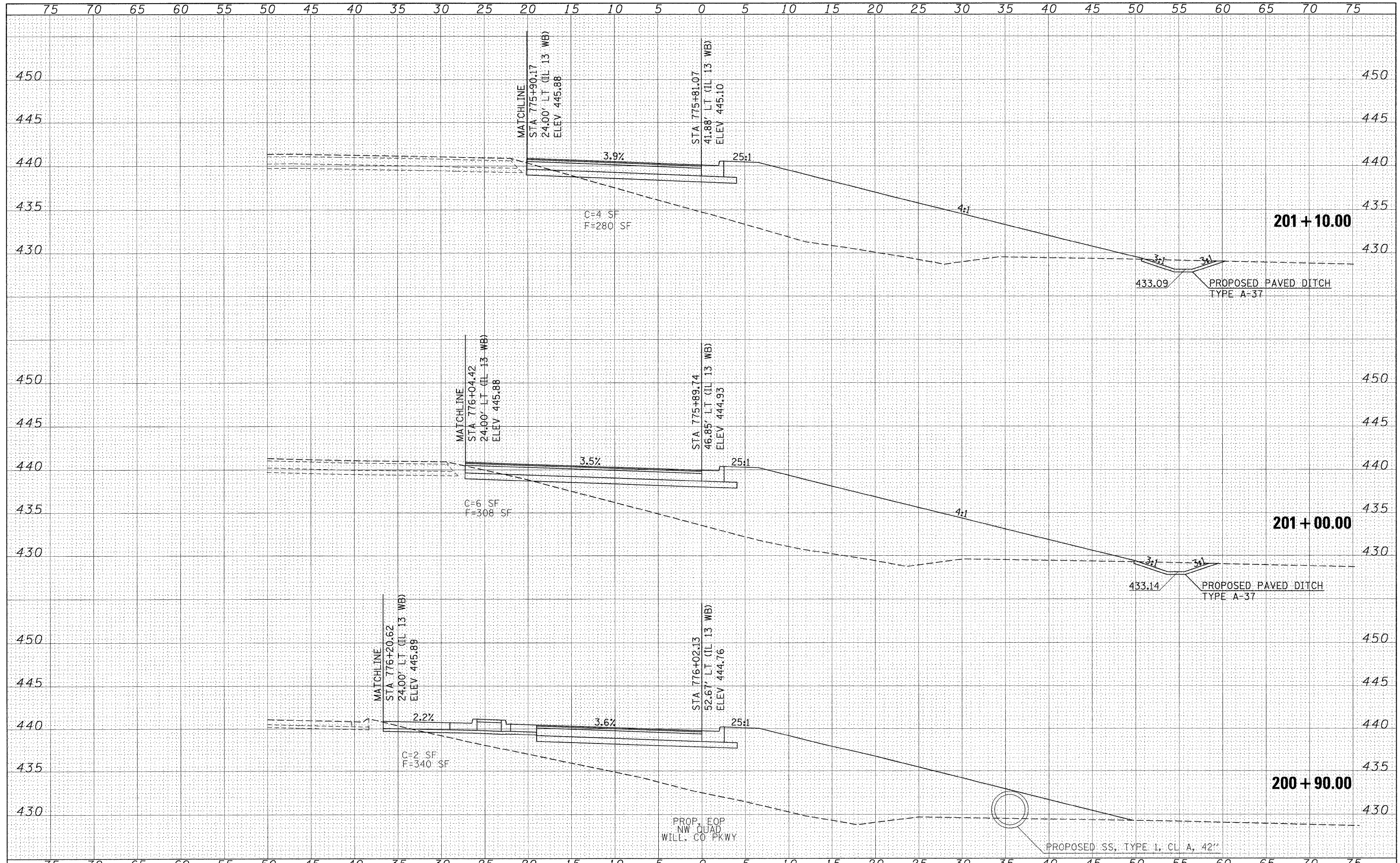
SCALE: 1"=5'    SHEET NO.    OF    SHEETS    STA. 200+60.00 TO STA.

F.A.P. RTE.	SECTION	COUNTY	TOTAL SHEETS	SHEET NO.
331	SEC. NO. (1X-1)N-1, TS-2	WILLIAMSON	190	176
CONTRACT NO. 78053				
FED. ROAD DIST. NO.	ILLINOIS FED. AID PROJECT			



FINAL SURVEY PLOTTED DATE: \_\_\_\_\_  
 SURVEYED BY: \_\_\_\_\_  
 PLOTTED BY: \_\_\_\_\_  
 NOTE BOOK NO.: \_\_\_\_\_  
 AREAS CHECKED: \_\_\_\_\_

ORIGINAL SURVEY PLOTTED DATE: \_\_\_\_\_  
 SURVEYED BY: \_\_\_\_\_  
 PLOTTED BY: \_\_\_\_\_  
 NOTE BOOK NO.: \_\_\_\_\_  
 AREAS CHECKED: \_\_\_\_\_



FILE NAME =  
 USER NAME = russellcf  
 DRAWN -  
 CHECKED -  
 DATE -

DESIGNED -  
 DRAWN -  
 CHECKED -  
 DATE -

REVISOR -  
 REVISOR -  
 REVISOR -  
 REVISOR -

**STATE OF ILLINOIS  
 DEPARTMENT OF TRANSPORTATION**

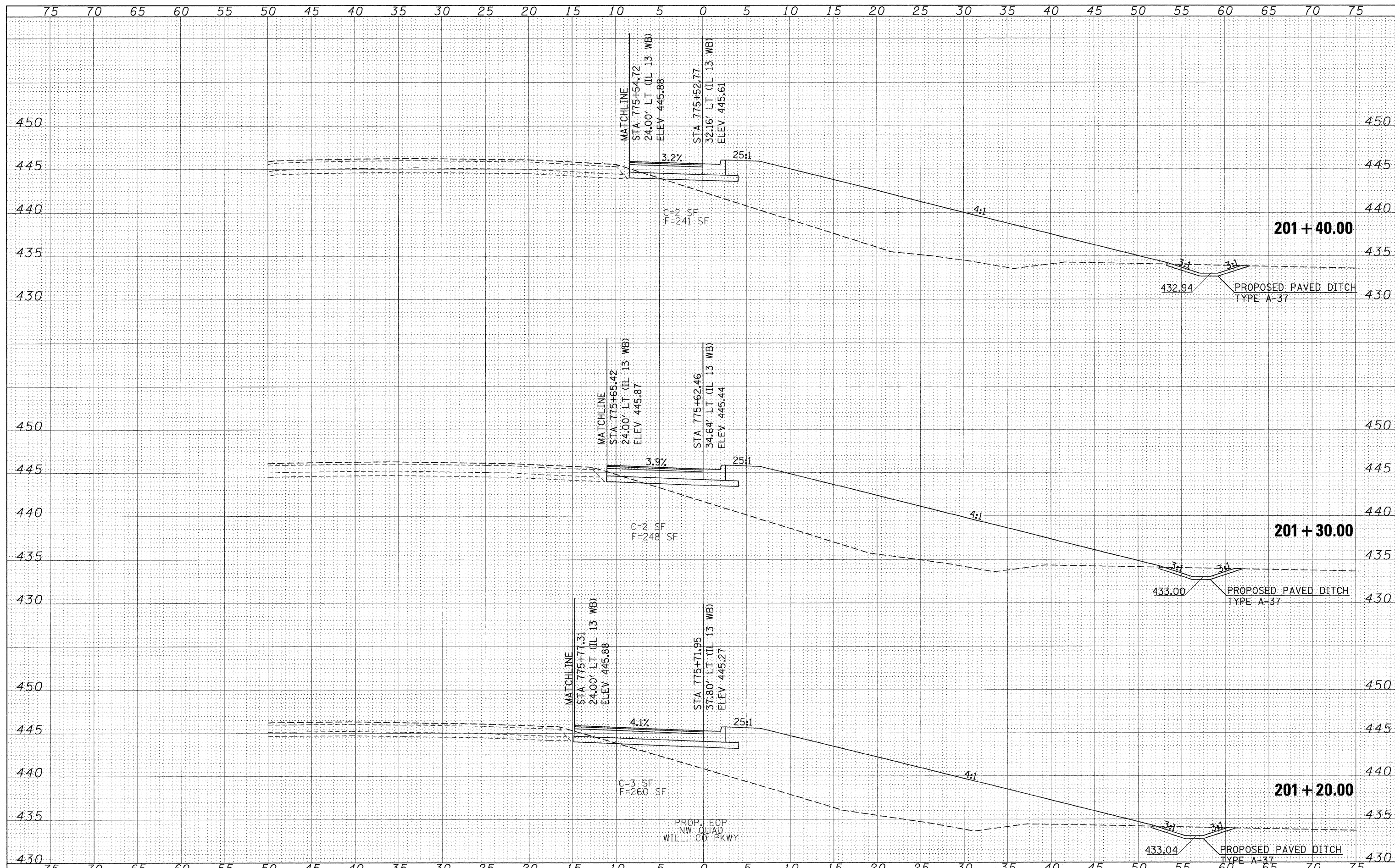
**WILLIAMSON CO. PARKWAY NORTHWEST QUADRANT CROSS SECTIONS**

SCALE: 1"=5' SHEET NO. OF SHEETS STA. 200+90.00 TO STA. 201+10.00

F.A.P. RTE.	SECTION	COUNTY	TOTAL SHEETS	SHEET NO.
331	SEC. NO. (1X-1N-1, TS-2)	WILLIAMSON	190	177
CONTRACT NO. 78053				
FED. ROAD DIST. NO.		ILLINOIS FED. AID PROJECT		

DATE	
BY	
FINISHED SURVEY	
PLOTTED	
NOTE BOOK	
AREAS CHECKED	
NO.	

DATE	
BY	
ORIGINAL SURVEY	
PLOTTED	
NOTE BOOK	
AREAS CHECKED	
NO.	

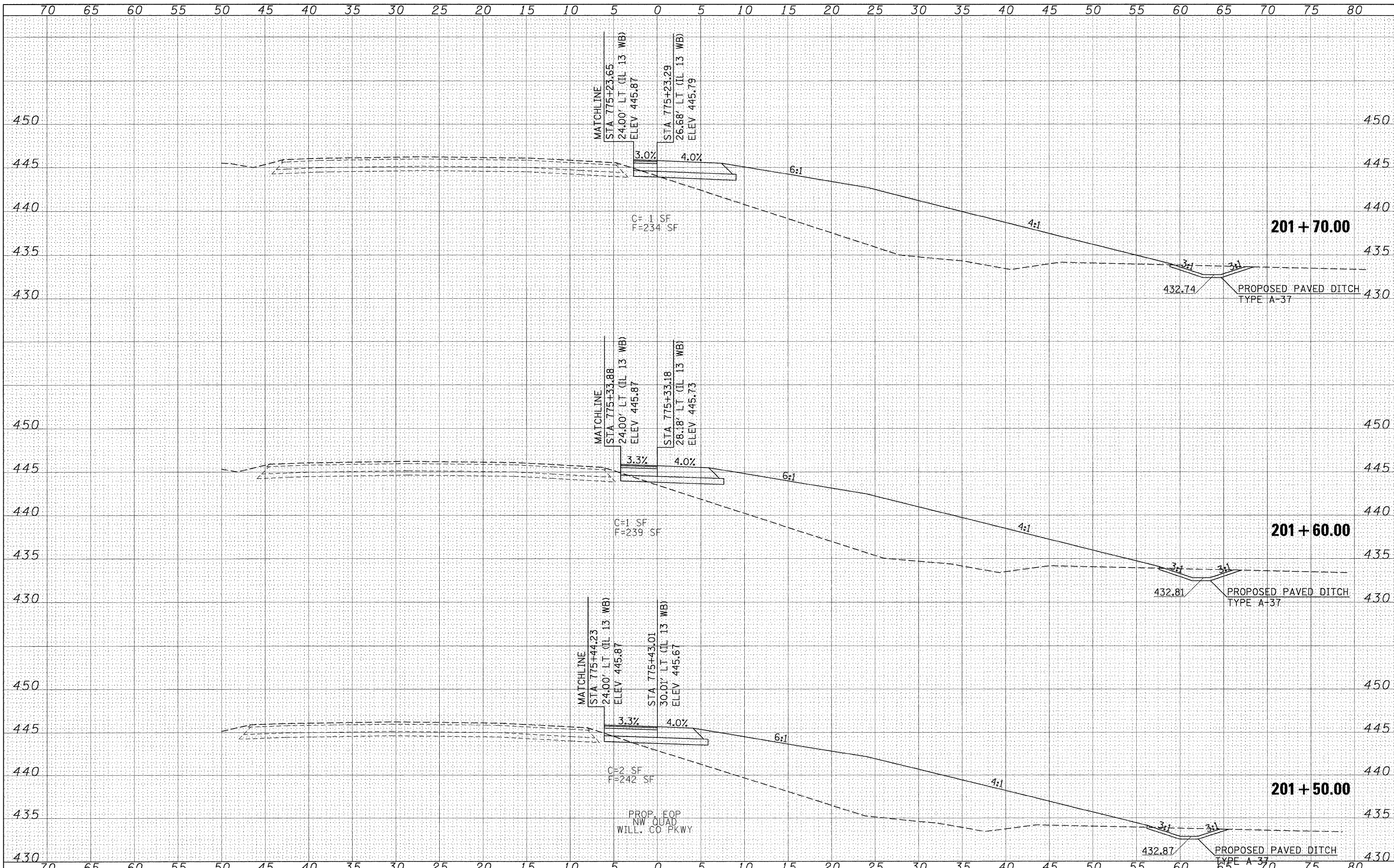


FILE NAME =	USER NAME = russellf	DESIGNED -	REVISED -	<b>STATE OF ILLINOIS DEPARTMENT OF TRANSPORTATION</b>	<b>WILLIAMSON CO. PARKWAY NORTHWEST QUADRANT CROSS SECTIONS</b>	F.A.P. RTE.	SECTION	COUNTY	TOTAL SHEETS	SHEET NO.
cr:\pw_work\VPWIDOT\RUSSELLC\dm543738\d9_78053	quadsheet.dgn	DRAWN -	REVISED -			331	(IX-1)VB, N-1, TS-2	WILLIAMSON	190	178
	PLOT SCALE = 5,0000' / IN.	CHECKED -	REVISED -			CONTRACT NO. 78053				
	PLOT DATE = 5/6/2009	DATE -	REVISED -			SCALE: 1"=5'	SHEET NO. OF SHEETS	STA. 201+20.00 TO STA. 201+40.00	FED. ROAD DIST. NO.	ILLINOIS FED. AID PROJECT



DATE \_\_\_\_\_ BY \_\_\_\_\_  
 SURVEYED \_\_\_\_\_  
 PLOTTED \_\_\_\_\_  
 NOTE BOOK \_\_\_\_\_  
 AREAS CHECKED \_\_\_\_\_  
 NO. \_\_\_\_\_

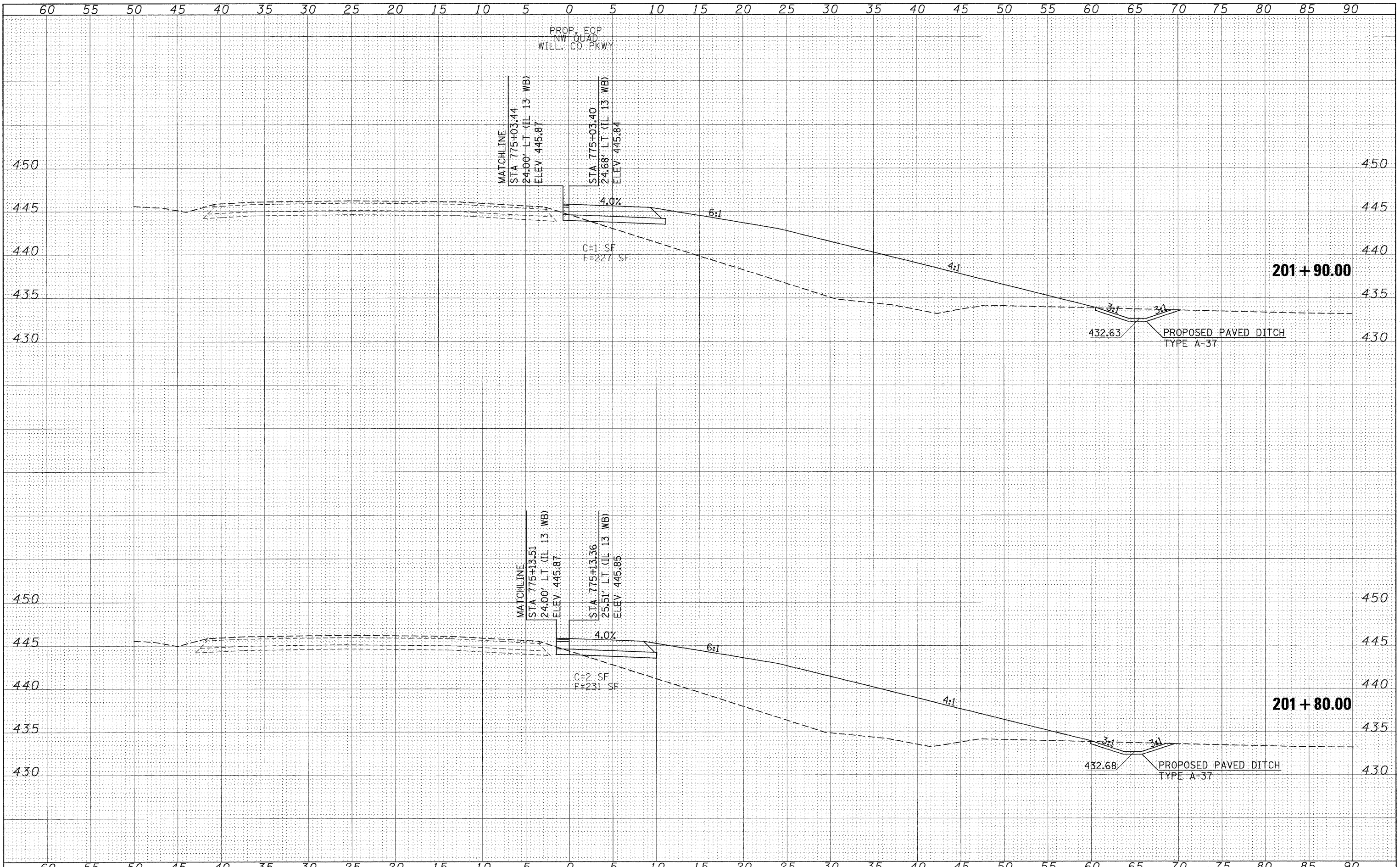
DATE \_\_\_\_\_ BY \_\_\_\_\_  
 SURVEYED \_\_\_\_\_  
 PLOTTED \_\_\_\_\_  
 NOTE BOOK \_\_\_\_\_  
 AREAS CHECKED \_\_\_\_\_  
 NO. \_\_\_\_\_



FILE NAME =	USER NAME = russellcf	DESIGNED -	REVISED -	<b>STATE OF ILLINOIS DEPARTMENT OF TRANSPORTATION</b>	<b>WILLIAMSON CO. PARKWAY NORTHWEST QUADRANT CROSS SECTIONS</b>	F.A.P. RTE.	SECTION	COUNTY	TOTAL SHEETS	SHEET NO.
c:\pw_work\PWIDOT\RUSSELLCF\dms43738\d9_78053	quadsheet.dgn	DRAWN -	REVISED -			331	SEC. NO. (IX-1)N-1, TS-2	WILLIAMSON	190	179
	PLOT SCALE = 5,000' / IN.	CHECKED -	REVISED -			CONTRACT NO. 78053				
	PLOT DATE = 5/6/2009	DATE -	REVISED -			SCALE: 1"=5'	SHEET NO. OF SHEETS	STA. 201+50.00 TO STA. 201+70.00	FED. ROAD DIST. NO.	ILLINOIS FED. AID PROJECT

DATE \_\_\_\_\_ BY \_\_\_\_\_  
 SURVEYED \_\_\_\_\_ PLOTTED \_\_\_\_\_  
 SURVEY BOOK \_\_\_\_\_ NOTE BOOK \_\_\_\_\_  
 NO. \_\_\_\_\_ AREAS CHECKED \_\_\_\_\_

DATE \_\_\_\_\_ BY \_\_\_\_\_  
 SURVEYED \_\_\_\_\_ PLOTTED \_\_\_\_\_  
 SURVEY BOOK \_\_\_\_\_ NOTE BOOK \_\_\_\_\_  
 NO. \_\_\_\_\_ AREAS CHECKED \_\_\_\_\_

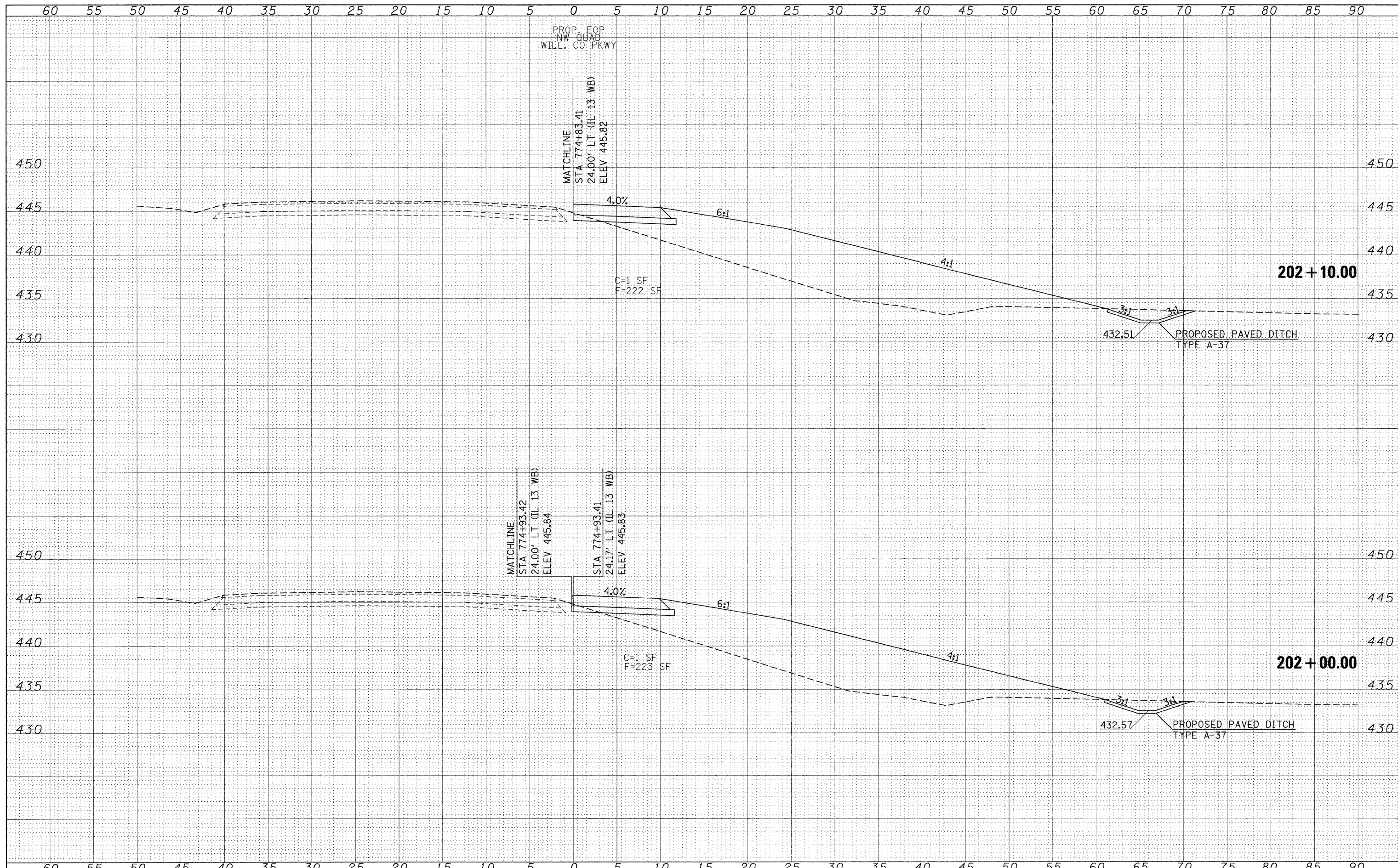


FILE NAME =	USER NAME = russellcf	DESIGNED -	REVISED -	<b>STATE OF ILLINOIS DEPARTMENT OF TRANSPORTATION</b>	<b>WILLIAMSON CO. PARKWAY NORTHWEST QUADRANT CROSS SECTIONS</b>			F.A.P. RTE.	SECTION	COUNTY	TOTAL SHEETS	SHEET NO.
ci:\pw_work\VPW1007\RUSSELLCF\dms43738\d9_78053	quadxsheet.dgn	DRAWN -	REVISED -					331	SEC. NO. (1X-1)N-1, TS-2	WILLIAMSON	190	180
	PLOT SCALE = 5.0000 / IN.	CHECKED -	REVISED -					CONTRACT NO. 78053				
	PLOT DATE = 5/6/2009	DATE -	REVISED -					FED. ROAD DIST. NO.	ILLINOIS FED. AID PROJECT			



DATE: \_\_\_\_\_  
 BY: \_\_\_\_\_  
 SURVEYED \_\_\_\_\_  
 PLOTTED \_\_\_\_\_  
 NOTE BOOK \_\_\_\_\_  
 AREAS CHECKED \_\_\_\_\_  
 NO. \_\_\_\_\_

DATE: \_\_\_\_\_  
 BY: \_\_\_\_\_  
 SURVEYED \_\_\_\_\_  
 PLOTTED \_\_\_\_\_  
 NOTE BOOK \_\_\_\_\_  
 AREAS CHECKED \_\_\_\_\_  
 NO. \_\_\_\_\_



FILE NAME = c:\pw\_work\pwidot\russellcf\dms43738\d9\_78053\quad\sheet.dgn  
 USER NAME = russellcf  
 PLOT SCALE = 5.0000' / IN.  
 PLOT DATE = 5/6/2009

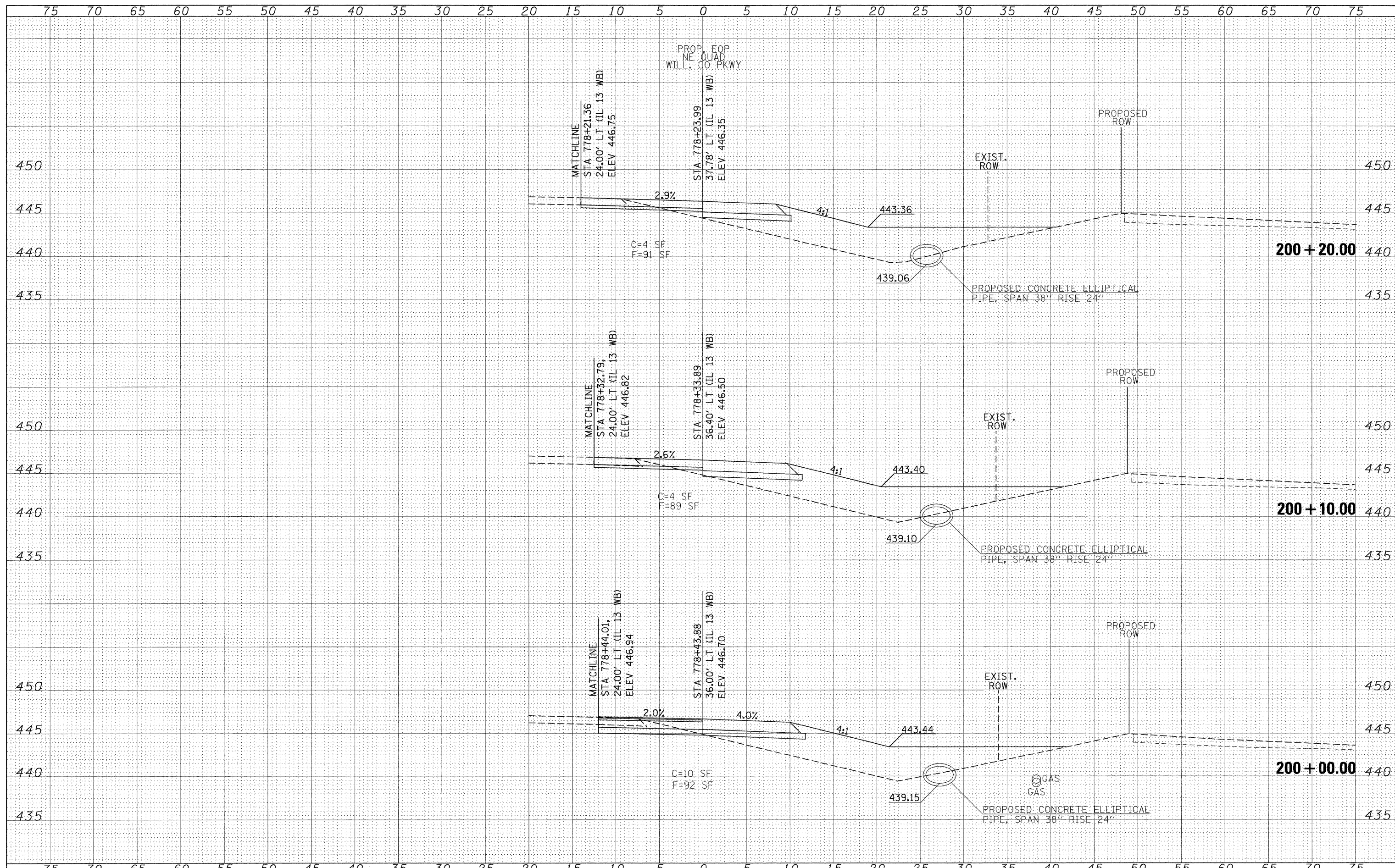
DESIGNED -	REVISED -
DRAWN -	REVISED -
CHECKED -	REVISED -
DATE -	REVISED -

**STATE OF ILLINOIS  
 DEPARTMENT OF TRANSPORTATION**

**WILLIAMSON CO. PARKWAY NORTHWEST QUADRANT CROSS SECTIONS**

SCALE: 1"=5'    SHEET NO.    OF    SHEETS    STA. 202+00.00 TO STA. 202+10.00

F.A.P. RTE.	SECTION	COUNTY	TOTAL SHEETS	SHEET NO.
331	SEC. NO. (1X-1)N-1, TS-2	WILLIAMSON	190	181
CONTRACT NO. 78053			ILLINOIS FED. AID PROJECT	



DATE \_\_\_\_\_  
 BY \_\_\_\_\_  
 SURVEYED \_\_\_\_\_  
 PLOTTED \_\_\_\_\_  
 NOTE BOOK \_\_\_\_\_  
 AREAS CHECKED \_\_\_\_\_  
 NO. \_\_\_\_\_

DATE \_\_\_\_\_  
 BY \_\_\_\_\_  
 SURVEYED \_\_\_\_\_  
 PLOTTED \_\_\_\_\_  
 NOTE BOOK \_\_\_\_\_  
 AREAS CHECKED \_\_\_\_\_  
 NO. \_\_\_\_\_

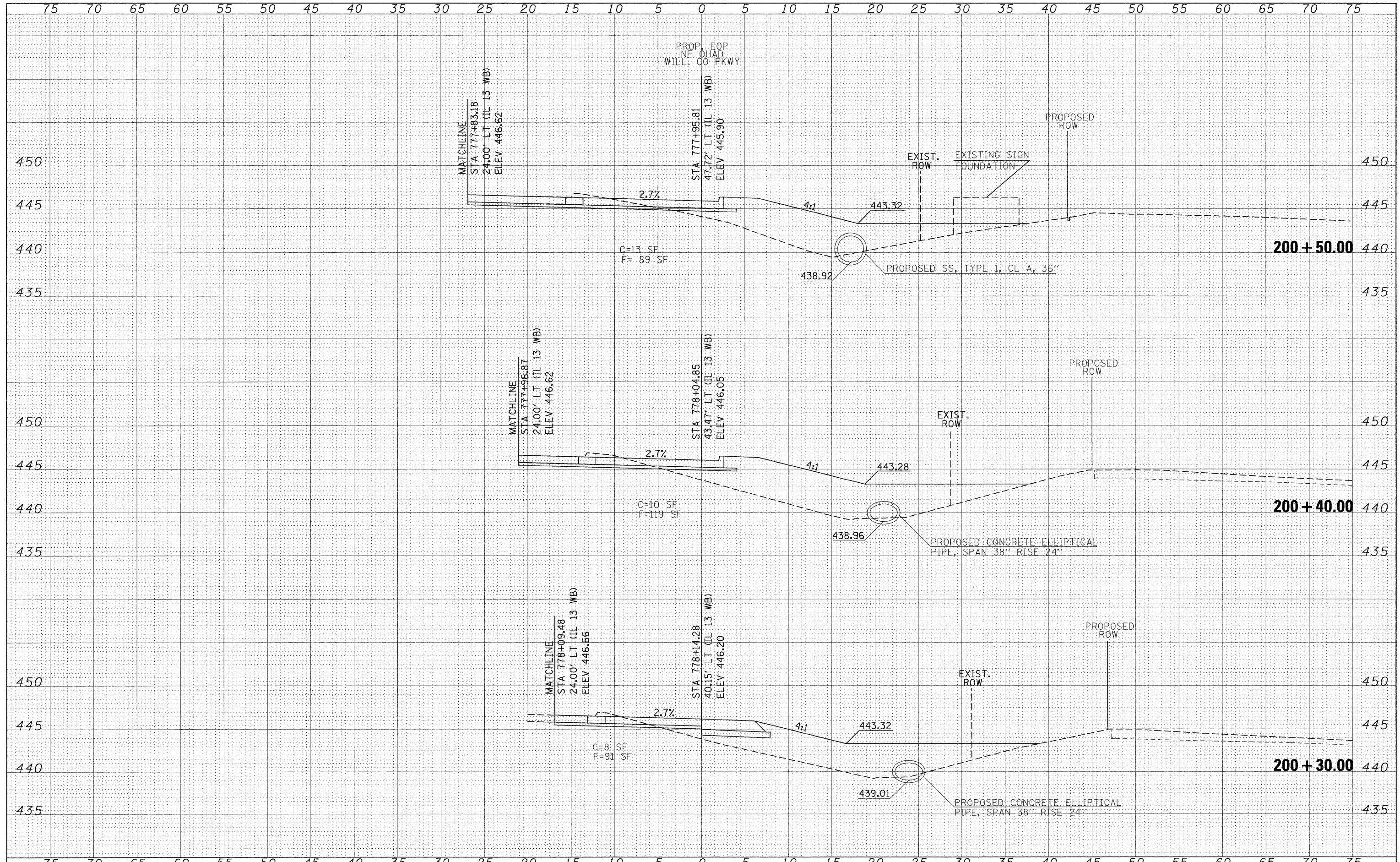
FILE NAME =	USER NAME = russellcf	DESIGNED -	REVISED -	<b>STATE OF ILLINOIS DEPARTMENT OF TRANSPORTATION</b>	<b>WILLIAMSON CO. PARKWAY NORTHEAST QUADRANT CROSS SECTIONS</b>	F.A.P. RTE.	SECTION	COUNTY	TOTAL SHEETS	SHEET NO.	
ca:\pw_work\PWIDOT\RUSSELLCF\dms43738\d9_78053	quadxsheet.dgn	DRAWN -	REVISED -			331	SEC. NO. (IX-1)N-1, TS-2	WILLIAMSON	190	182	
	PLOT SCALE = 5.0000 "/td> <td>CHECKED -</td> <td>REVISED -</td> <td colspan="6" style="text-align: center;">CONTRACT NO. 78053</td>	CHECKED -	REVISED -			CONTRACT NO. 78053					
	PLOT DATE = 5/6/2009	DATE -	REVISED -			ILLINOIS FED. AID PROJECT					

SCALE: 1"=5' SHEET NO. OF SHEETS STA. 200+00.00 TO STA. 200+20.00



DATE \_\_\_\_\_  
 BY \_\_\_\_\_  
 SURVEYED \_\_\_\_\_  
 PLOTTED \_\_\_\_\_  
 NOTE BOOK \_\_\_\_\_  
 AREAS CHECKED \_\_\_\_\_

DATE \_\_\_\_\_  
 BY \_\_\_\_\_  
 ORIGINAL SURVEY \_\_\_\_\_  
 PLOTTED \_\_\_\_\_  
 NOTE BOOK \_\_\_\_\_  
 AREAS CHECKED \_\_\_\_\_



FILE NAME =  
 USER NAME = russellcf  
 DRAWN -  
 CHECKED -  
 DATE -

DESIGNED -  
 DRAWN -  
 CHECKED -  
 DATE -

REVISED -  
 REVISED -  
 REVISED -  
 REVISED -

**STATE OF ILLINOIS  
 DEPARTMENT OF TRANSPORTATION**

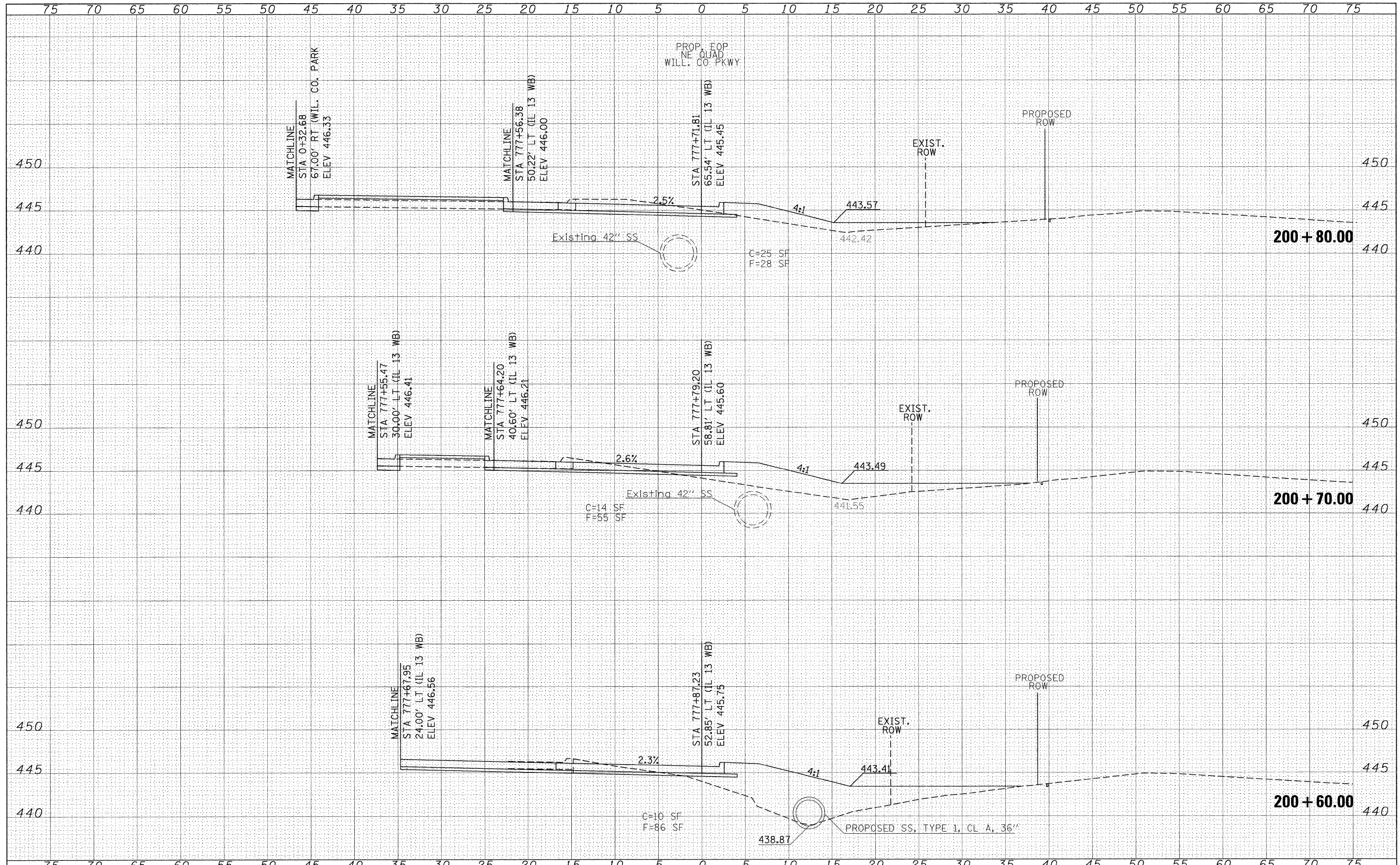
**WILLIAMSON CO. PARKWAY NORTHEAST QUADRANT CROSS SECTIONS**

SCALE: 1"=5' SHEET NO. OF SHEETS STA. 200+30.00 TO STA. 200+50.00

F.A.P. RTE.	SECTION	COUNTY	TOTAL SHEETS	SHEET NO.
331	SEC. NO. (IX-1N-1, TS-2)	WILLIAMSON	190	183
CONTRACT NO. 78053				
FED. ROAD DIST. NO. ILLINOIS FED. AID PROJECT				

DATE \_\_\_\_\_  
 BY \_\_\_\_\_  
 SURVEYED \_\_\_\_\_  
 PLOTTED \_\_\_\_\_  
 NOTE BOOK \_\_\_\_\_  
 AREAS CHECKED \_\_\_\_\_

DATE \_\_\_\_\_  
 BY \_\_\_\_\_  
 ORIGINAL SURVEY \_\_\_\_\_  
 PLOTTED \_\_\_\_\_  
 NOTE BOOK \_\_\_\_\_  
 AREAS CHECKED \_\_\_\_\_



FILE NAME =  
 USER NAME = russellcf  
 DESIGNED -  
 DRAWN -  
 PLOT SCALE = 5,0000' / IN.  
 PLOT DATE = 9/6/2009

DESIGNED -  
 DRAWN -  
 CHECKED -  
 DATE -

REVISED -  
 REVISED -  
 REVISED -  
 REVISED -

**STATE OF ILLINOIS  
 DEPARTMENT OF TRANSPORTATION**

**WILLIAMSON CO. PARKWAY NORTHEAST QUADRANT CROSS SECTIONS**

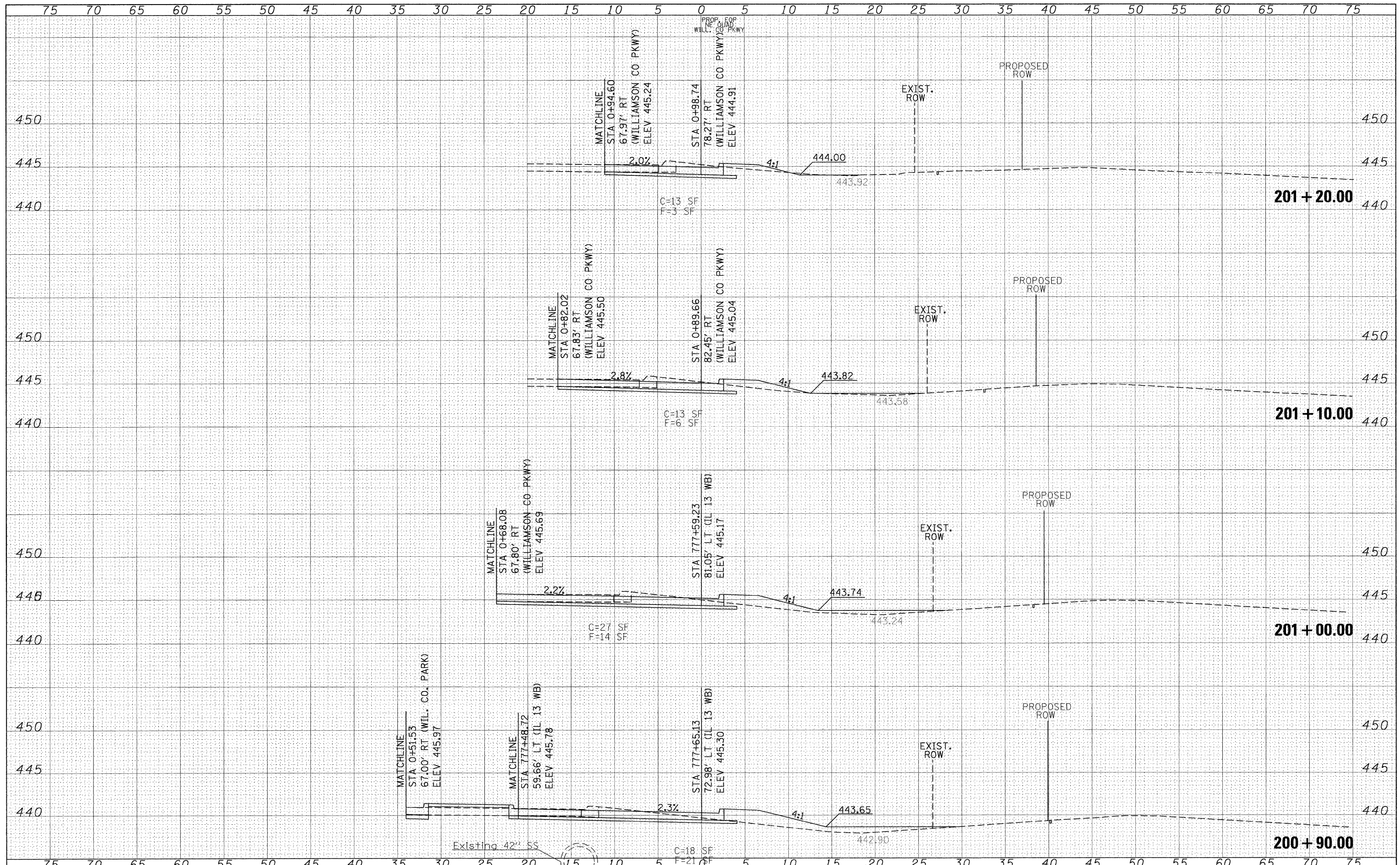
SCALE: 1"=5' SHEET NO. OF SHEETS STA. 200+60.00 TO STA. 200+80.00

F.A.P. RTE.	SECTION	COUNTY	TOTAL SHEETS	SHEET NO.
331	SEC. NO. (IX-1)N-1, TS-2	WILLIAMSON	190	184
CONTRACT NO. 78053				
FED. ROAD DIST. NO.		ILLINOIS FED. AID PROJECT		



DATE: \_\_\_\_\_  
 BY: \_\_\_\_\_  
 ORIGINAL SURVEY PLOTTED DATE: \_\_\_\_\_  
 SURVEYED PLOTTED DATE: \_\_\_\_\_  
 NOTE BOOK NO.: \_\_\_\_\_  
 AREAS CHECKED: \_\_\_\_\_

DATE: \_\_\_\_\_  
 BY: \_\_\_\_\_  
 ORIGINAL SURVEY PLOTTED DATE: \_\_\_\_\_  
 SURVEYED PLOTTED DATE: \_\_\_\_\_  
 NOTE BOOK NO.: \_\_\_\_\_  
 AREAS CHECKED: \_\_\_\_\_



FILE NAME = c:\pwwork\pwwidot\russellcf\dms43738\d9\_78053\quadsheet.dgn  
 USER NAME = russellcf

PLOT SCALE = 5.0000' / IN.  
 PLOT DATE = 5/6/2009

DESIGNED -  
 DRAWN -  
 CHECKED -  
 DATE -

REVISED -  
 REVISED -  
 REVISED -  
 REVISED -

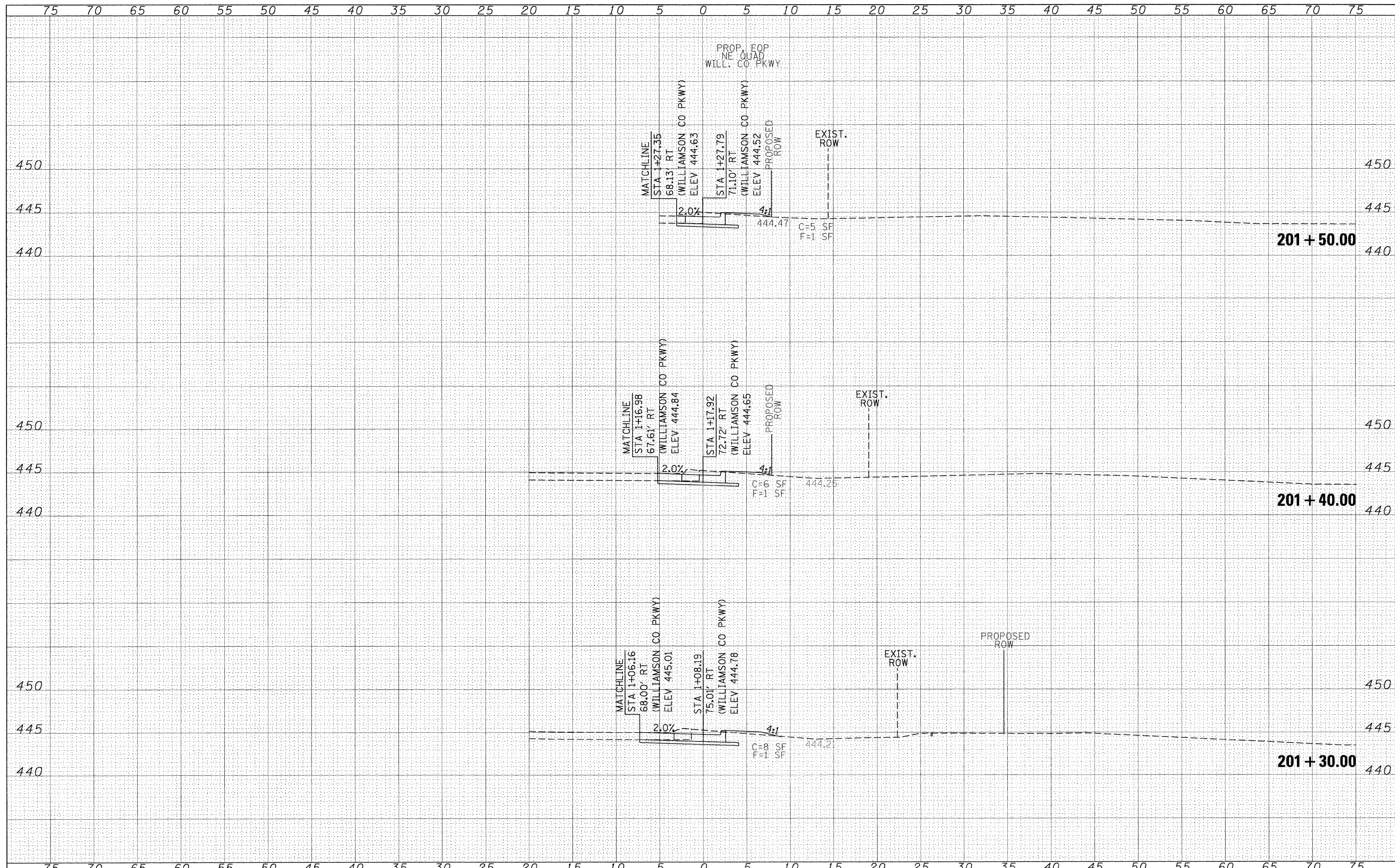
**STATE OF ILLINOIS**  
**DEPARTMENT OF TRANSPORTATION**

**WILLIAMSON CO. PARKWAY NORTHEAST QUADRANT CROSS SECTIONS**  
 SCALE: 1"=5' SHEET NO. OF SHEETS STA. 200+90.00 TO STA. 201+20.00

F.A.P. RTE. 331	SECTION NO. (1X-1)N-1, TS-2	COUNTY WILLIAMSON	TOTAL SHEETS 190	SHEET NO. 185
FED. ROAD DIST. NO.		ILLINOIS FED. AID PROJECT		
CONTRACT NO. 78053				

DATE \_\_\_\_\_ BY \_\_\_\_\_  
 SURVEYED \_\_\_\_\_  
 PLOTTED \_\_\_\_\_  
 NOTE BOOK \_\_\_\_\_  
 AREAS CHECKED \_\_\_\_\_  
 NO. \_\_\_\_\_

DATE \_\_\_\_\_ BY \_\_\_\_\_  
 SURVEYED \_\_\_\_\_  
 PLOTTED \_\_\_\_\_  
 NOTE BOOK \_\_\_\_\_  
 AREAS CHECKED \_\_\_\_\_  
 NO. \_\_\_\_\_



FILE NAME =  
 c:\pw\_work\VPWIDOT\RUSSELLC\dm543738\d9\_78053

USER NAME = russellcf  
 DESIGNED -  
 DRAWN -  
 CHECKED -  
 DATE - 5/6/2009

REVISED -  
 REVISED -  
 REVISED -  
 REVISED -

**STATE OF ILLINOIS  
 DEPARTMENT OF TRANSPORTATION**

**WILLIAMSON CO. PARKWAY NORTHEAST QUADRANT CROSS SECTIONS**

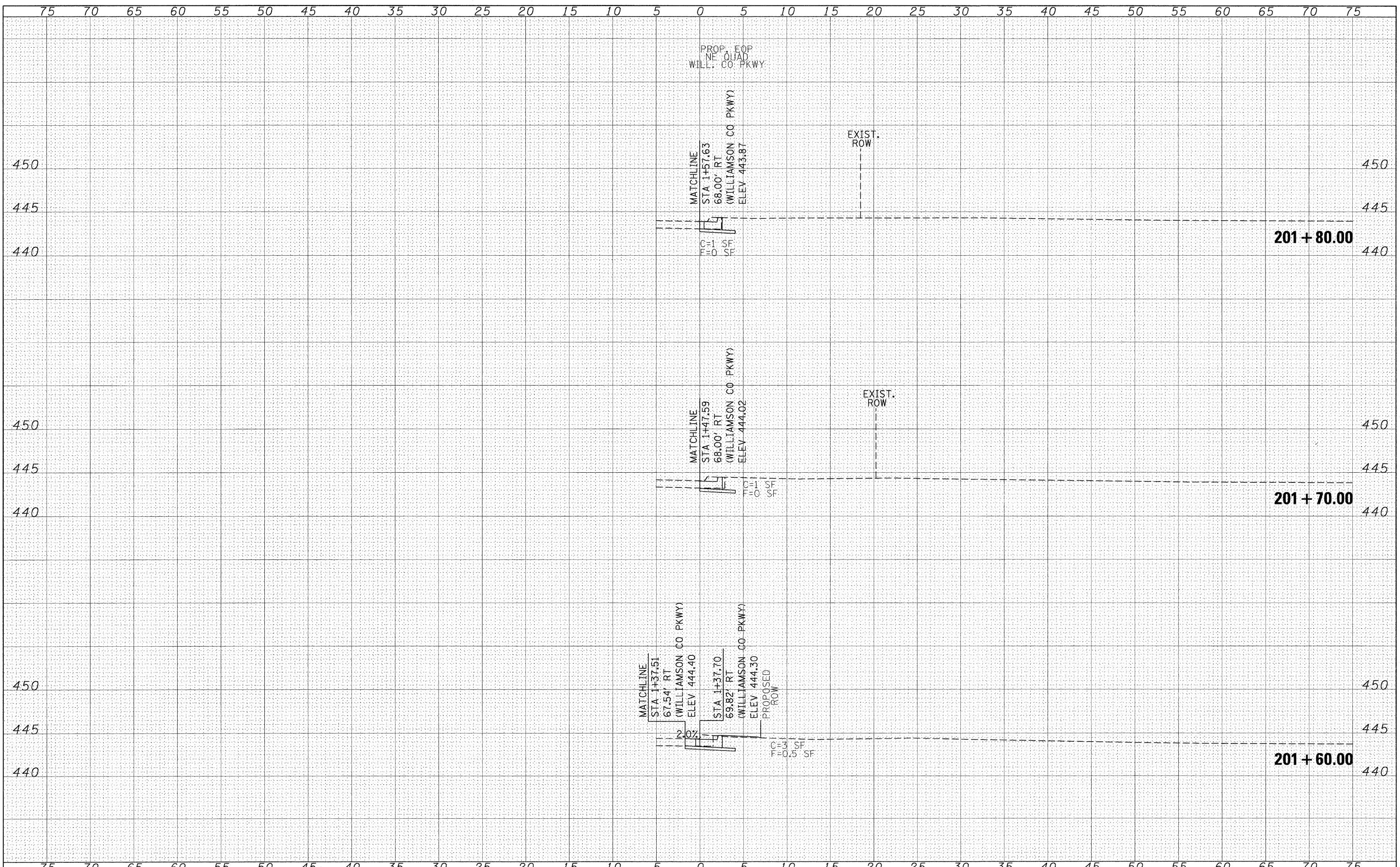
SCALE: 1"=5'      SHEET NO.      OF      SHEETS      STA. 201+30.00 TO STA. 201+50.00

F.A.P. RTE.	SECTION	COUNTY	TOTAL SHEETS	SHEET NO.
331	SEC. NO. (IX-1)N-1, TS-2	WILLIAMSON	190	186
CONTRACT NO. 78053				
FED. ROAD DIST. NO.		ILLINOIS FED. AID PROJECT		

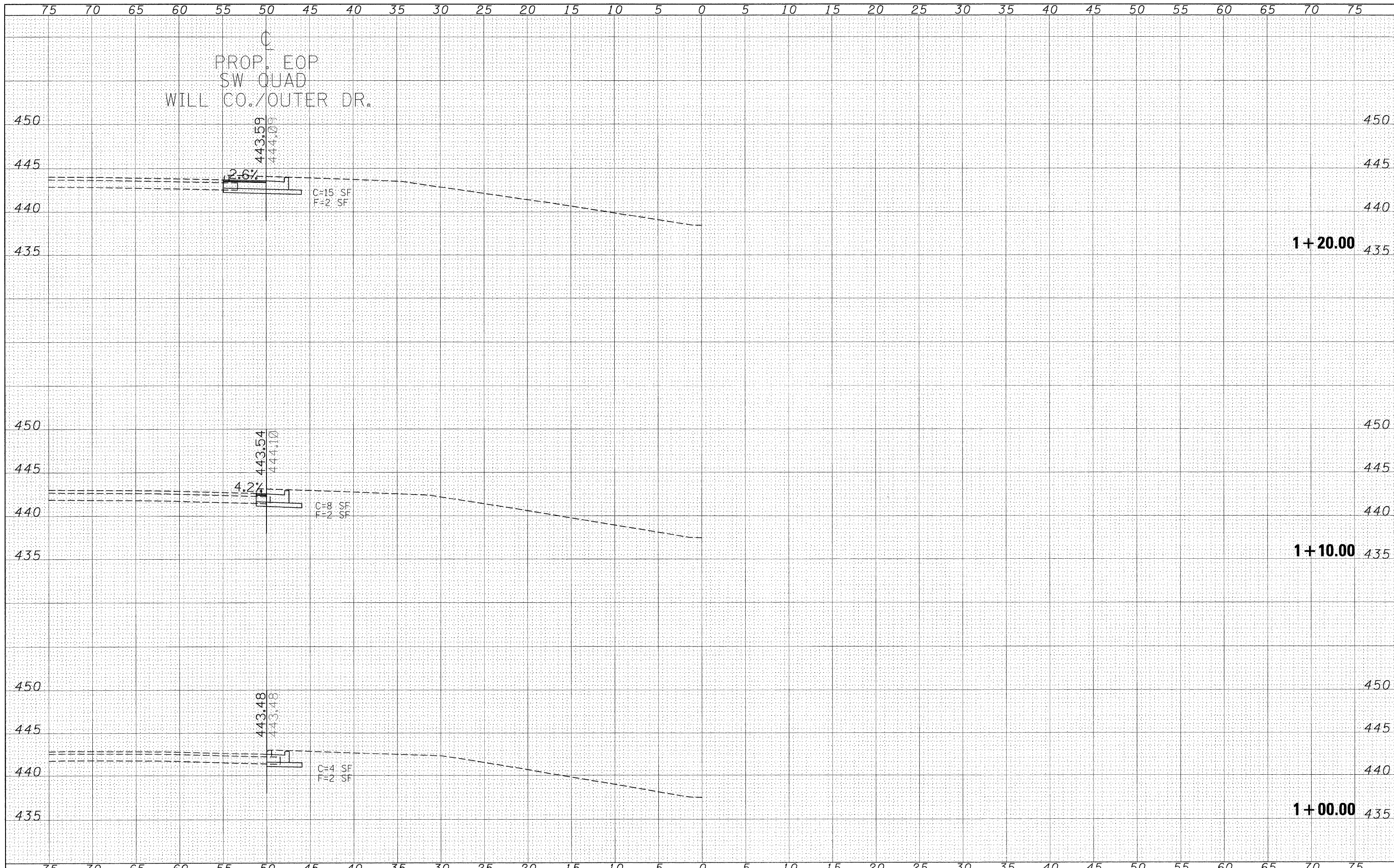


DATE \_\_\_\_\_  
 BY \_\_\_\_\_  
 SURVEYED \_\_\_\_\_  
 PLOTTED \_\_\_\_\_  
 NOTE BOOK \_\_\_\_\_  
 AREAS CHECKED \_\_\_\_\_  
 NO. \_\_\_\_\_

DATE \_\_\_\_\_  
 BY \_\_\_\_\_  
 SURVEYED \_\_\_\_\_  
 PLOTTED \_\_\_\_\_  
 NOTE BOOK \_\_\_\_\_  
 AREAS CHECKED \_\_\_\_\_  
 NO. \_\_\_\_\_



FILE NAME =	USER NAME = russellcf	DESIGNED -	REVISED -	<b>STATE OF ILLINOIS DEPARTMENT OF TRANSPORTATION</b>	<b>WILLIAMSON CO. PARKWAY NORTHEAST QUADRANT CROSS SECTIONS</b>	F.A.P. RTE.	SECTION	COUNTY	TOTAL SHEETS	SHEET NO.
c:\pw_work\PWIDOT\RUSSELLCF\dms43738\d9_78053	quadxsheet.dgn	DRAWN -	REVISED -			331	SEC. NO. (1X-1N-1, TS-2	WILLIAMSON	190	187
PLOT SCALE = 5.0000 "/td> <td>CHECKED -</td> <td>REVISED -</td> <td colspan="2">CONTRACT NO. 78053</td>	CHECKED -	REVISED -	CONTRACT NO. 78053							
PLOT DATE = 5/6/2009	DATE -	REVISED -	ILLINOIS FED. AID PROJECT							
SCALE: 1"=5'						SHEET NO.	OF	SHEETS	STA. 201+60.00 TO STA. 201+80.00	



DATE	BY
SURVEYED	DATE
PLOTTED	BY
TEMPLATE	NO.
NOTE BOOK	AREAS CHECKED
NO.	

DATE	BY
SURVEYED	DATE
PLOTTED	BY
TEMPLATE	NO.
NOTE BOOK	AREAS CHECKED
NO.	

FILE NAME =  
 et:\pw\_work\PWIDOT\RUSSELLCF\dms43738\d9.78053

USER NAME = russellcf  
 wilcoparkwshd.dgn  
 PLOT SCALE = 5,0000 "/ IN.  
 PLOT DATE = 5/6/2009

DESIGNED -  
 DRAWN -  
 CHECKED -  
 DATE -

REVISED -  
 REVISED -  
 REVISED -  
 REVISED -

**STATE OF ILLINOIS**  
**DEPARTMENT OF TRANSPORTATION**

**WILLIAMSON COUNTY PARKWAY / OUTER DR.**  
**QUADRANT CROSS SECTIONS**

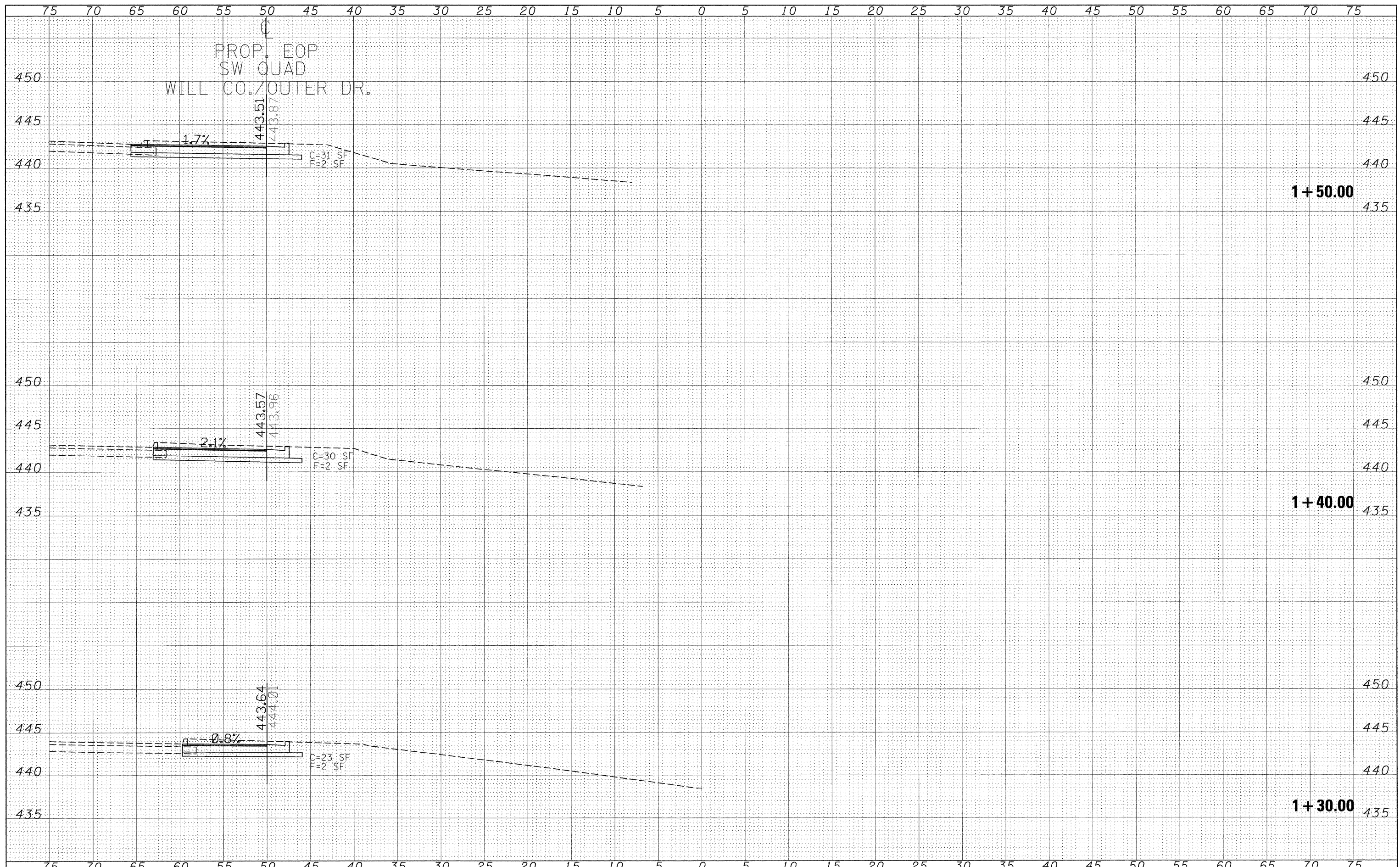
SCALE: 1"=5' SHEET NO. OF SHEETS STA. 1+00.00 TO STA. 1+20.00

F.A.P. RTE.	SECTION	COUNTY	TOTAL SHEETS	SHEET NO.
331	SEC. NO. (IX-1)N-1, TS-2	WILLIAMSON	190	188
FED. ROAD DIST. NO.		ILLINOIS FED. AID PROJECT		
		CONTRACT NO. 78053		



DATE	
BY	
FINAL SURVEY	SURVEYED
NOTE BOOK	PLOTTED
NO.	TEMPLATE
	AREAS
	CHECKED

DATE	
BY	
ORIGINAL SURVEY	SURVEYED
NOTE BOOK	PLOTTED
NO.	TEMPLATE
	AREAS
	CHECKED



FILE NAME =  
 c:\pw\_work\PWID0T\RUSSELLCF\dms43738\09.78053\_willcoaparkwxsht.dgn

USER NAME = russellcf  
 PLOT SCALE = 5.0000 "/ IN.  
 PLOT DATE = 5/6/2009

DESIGNED -  
 DRAWN -  
 CHECKED -  
 DATE -

REVISED -  
 REVISED -  
 REVISED -  
 REVISED -

**STATE OF ILLINOIS  
 DEPARTMENT OF TRANSPORTATION**

**WILLIAMSON COUNTY PARKWAY / OUTER DR.  
 QUADRANT CROSS SECTIONS**

SCALE: 1"=5' SHEET NO. OF SHEETS STA. 1+30.00 TO STA. 1+50.00

F.A.P. RTE.	SECTION	COUNTY	TOTAL SHEETS	SHEET NO.
331	SEC. NO. (IX-1)N-1, TS-2	WILLIAMSON	190	189
CONTRACT NO. 78053				
FED. ROAD DIST. NO.	ILLINOIS FED. AID PROJECT			

PROP. EOP  
SW QUAD  
WILL CO./OUTER DR.



DATE	
BY	
FINAL SURVEY	SURVEYED
NOTE BOOK	PLOTTED
NO.	TEMPLATE
	AREAS
	CHECKED

DATE	
BY	
ORIGINAL SURVEY	SURVEYED
NOTE BOOK	PLOTTED
NO.	TEMPLATE
	AREAS
	CHECKED

FILE NAME =	USER NAME = russellcf
o:\pw_work\PI\DOT\RUSSELLCF\dms43738\d9_78053	wilcoparkswxsht.dgn
	PLOT SCALE = 5.0000 ' / IN.
	PLOT DATE = 5/6/2009

DESIGNED -	REVISED -
DRAWN -	REVISED -
CHECKED -	REVISED -
DATE -	REVISED -

**STATE OF ILLINOIS  
DEPARTMENT OF TRANSPORTATION**

**WILLIAMSON COUNTY PARKWAY / OUTER DR.  
QUADRANT CROSS SECTIONS**

SCALE: 1"=5'      SHEET NO.    OF    SHEETS    STA. 1+60.00    TO STA. 1+67.66

F.A.P. RTE.	SECTION	COUNTY	TOTAL SHEETS	SHEET NO.
331	SEC. NO. (1X-1)N-1, TS-2	WILLIAMSON	190	190
FED. ROAD DIST. NO.			ILLINOIS FED. AID PROJECT	
			CONTRACT NO. 78053	