

F.A.U. RTE.	SECTION	COUNTY	TOTAL SHEETS	SHEET NO.
3570	00-00116-00-BR	DUPAGE	106	1

STATE OF ILLINOIS
DEPARTMENT OF TRANSPORTATION
DIVISION OF HIGHWAYS

**PLANS FOR PROPOSED
FEDERAL AID PROJECT
BRIDGE REPLACEMENT**

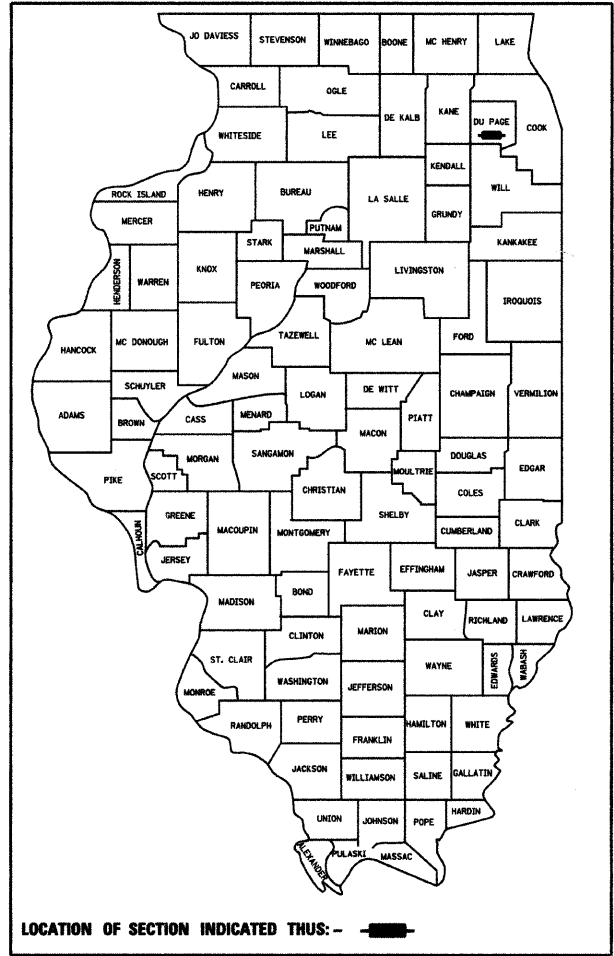
FOR INDEX OF SHEETS, SEE SHEET NO. 2

**PROJECT LOCATED IN:
CITY OF NAPERVILLE**

TRAFFIC DATA
JEFFERSON ADT: 7,800 (2001)
12,663 (2023)
DESIGN SPEED: 26 MPH
POSTED SPEED: 25 MPH BY ORDINANCE

**DESIGN DESIGNATION:
URBAN COLLECTOR**

**FAU ROUTE 3570
JEFFERSON AVENUE OVER WEST
BRANCH OF DUPAGE RIVER
BRIDGE REPLACEMENT, ROADWAY RECONSTRUCTION
SECTION 00-00116-00-BR
PROJECT BRM-8003 (032)
DUPAGE COUNTY
C-91-138-01**



LOCATION OF SECTION INDICATED THUS: - [rectangle] -

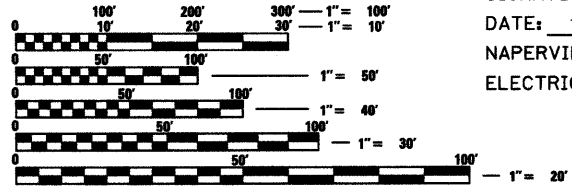


Craig A. Lukowicz
DATE 7/14/09
CRAIG A. LUKOWICZ
ILLINOIS REGISTERED PROFESSIONAL ENGINEER NO. 62-041788
MY LICENSE EXPIRES ON 11/30/2009



SIGNATURE: *D.B.G.*
DATE: 7/15/09 EXP: 11/30/09
NAPERVILLE DPU-ELECTRIC
ELECTRICAL PLANS FROM 56/106 TO 85/106

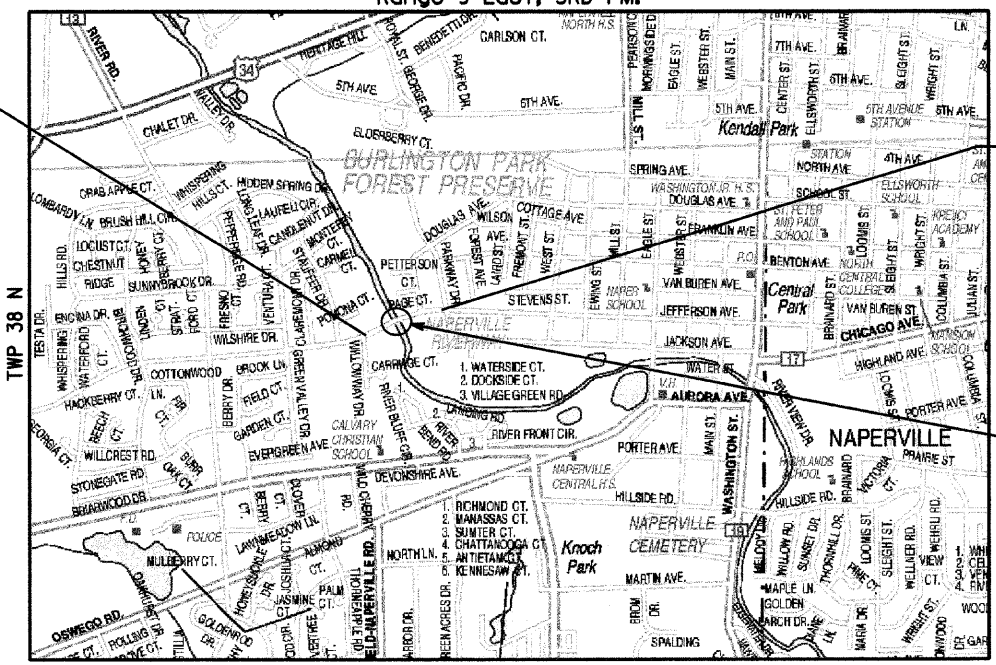
SCALE: PLAN 1"=20'
PROFILE HORIZ. 1"=20'
PROFILE VERT. 1"=5'



FULL SIZE PLANS HAVE BEEN PREPARED USING STANDARD ENGINEERING SCALES. REDUCED SIZED PLANS WILL NOT CONFORM TO STANDARD SCALES. IN MAKING MEASUREMENTS ON REDUCED PLANS, THE ABOVE SCALES MAY BE USED.

J.U.L.I.E.
JOINT UTILITY LOCATION INFORMATION FOR EXCAVATION
1-800-892-0123

JEFFERSON AVE
PROJECT BEGINS
STA. 5 + 43.04



LOCATION MAP

TOTAL AND NET LENGTH OF PROJECT = 905 L. FT. = 0.17 MILES
APPROXIMATE MAP SCALE: 1" = 1500'

JEFFERSON AVE.
PROJECT ENDS
STA. 14 + 48.29

JEFFERSON BRIDGE OVER WEST
BRANCH DUPAGE RIVER
STRUCTURE NO. 022-3026 (EXIST.)
022-6756 (PROP.)

THE IMPROVEMENT CONSISTS OF
BRIDGE REMOVAL AND REPLACEMENT
CARRYING JEFFERSON AVENUE OVER
THE WEST BRANCH OF DUPAGE RIVER,
ROADWAY RECONSTRUCTION OF
JEFFERSON AVENUE FROM WILLOWAY
DRIVE TO PARKWAY DRIVE AND ALL
INCIDENTAL AND COLLATERAL WORK
AS NECESSARY TO COMPLETE THE
IMPROVEMENT SHOWN HEREIN AND
AS DESCRIBED IN THE SPECIFICATIONS.

STATE OF ILLINOIS
DEPARTMENT OF TRANSPORTATION
DIVISION OF HIGHWAYS

APPROVED July 14, 2009
William J. Frank
CITY OF NAPERVILLE

PASSED July 16, 2009
Christina Heit
DISTRICT ONE ENGINEER OF LOCAL ROADS & STREETS

RELEASING FOR BID
BASED ON LIMITED
REVIEW July 16, 2009
Diana M. O'Keefe
DEPUTY DIRECTOR OF HIGHWAYS, REGION ONE ENGINEER

POLICY STATEMENT:
THESE PLANS WERE DEVELOPED USING THE FEDERAL AID PROCEDURES FOR LOCAL
HIGHWAY IMPROVEMENTS.

**PRINTED BY THE AUTHORITY
OF THE STATE OF ILLINOIS**

CONSULTING
ENGINEERS
SCIENTISTS
& LAND
SURVEYORS

Bollinger, Lach & Associates, Inc.
333 Pierce Road, Suite 200 Itasca, Illinois 60143
630 438 6400 FAX 630 438 6444
www.bollingerlach.com

CONTRACT NO. 83827

FIELD ENGINEER: MARILYN SOLOMON (847) 705-4407