

FOR LIST OF STANDARDS, SEE SHEET 2

DESIGN FUNCTIONAL CLASSIFICATION:

WASHINGTON STREET: ARTERIAL
 CEMETERY ROAD: COLLECTOR
 TRI STATE PARKWAY: COLLECTOR

DESIGN TRAFFIC:

WASHINGTON STREET: 31,469 (2026)
 CEMETERY ROAD: 4,644 (2026)
 TRI STATE PARKWAY: 21,645 (2026)

DESIGN SPEED:

WASHINGTON STREET: 45 MPH
 CEMETERY ROAD: 30 MPH
 TRI STATE PARKWAY: 30 MPH

SHEET NO. INDEX OF SHEETS

1	TITLE SHEET
2	GENERAL NOTES/HIGHWAY STANDARDS
3-6	SUMMARY OF QUANTITIES
7-10	SCHEDULE OF QUANTITIES
11-16	TYPICAL SECTIONS
17-20	ALIGNMENT, TIES AND BENCHMARKS
21-30	SUGGESTED CONSTRUCTION STAGING
31-40	DEMOLITION PLANS
41-61	PLAN AND PROFILES
62-83	DRAINAGE AND UTILITY PLANS
84-87	DRAINAGE DETAILS
88-93	PAVEMENT MARKING AND LANDSCAPING PLANS
94-99	EROSION CONTROL PLANS
100-155	CROSS SECTIONS
156-180	TRAFFIC SIGNALS AND DETAILS

EXISTING UTILITIES: WHEN THE PLANS OR SPECIAL PROVISIONS INCLUDE INFORMATION PERTAINING TO THE LOCATION OF UNDERGROUND UTILITY FACILITIES, SUCH INFORMATION REPRESENTS ONLY THE OPINION OF THE ENGINEER AS TO THE LOCATION OF SUCH UTILITIES AND IS ONLY INCLUDED FOR THE CONVENIENCE OF THE BIDDER. THE ENGINEER AND OWNER ASSUME NO RESPONSIBILITY WHATSOEVER IN RESPECT TO THE SUFFICIENCY OR ACCURACY OF THE INFORMATION SHOWN ON THE PLANS RELATIVE TO THE LOCATION OF UNDERGROUND UTILITY FACILITIES OR THE MANNER IN WHICH THEY ARE TO BE REMOVED OR ADJUSTED. IT SHALL BE THE CONTRACTOR'S RESPONSIBILITY TO DETERMINE THE ACTUAL LOCATION OF ALL SUCH FACILITIES. HE SHALL ALSO OBTAIN FROM THE RESPECTIVE UTILITY COMPANIES, DETAILED INFORMATION RELATIVE TO THE LOCATION OF THEIR FACILITIES AND THE WORKING SCHEDULES OF THE UTILITY COMPANIES FOR REMOVING OR ADJUSTING THEM.

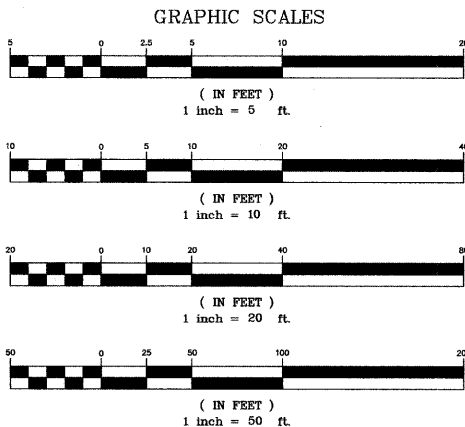
CONTRACTOR IS RESPONSIBLE FOR CONTACTING J.U.L.I.E. AT 1-800-892-0123 AND MUST ACQUIRE A DIG NUMBER A MINIMUM OF 72 HOURS PRIOR TO ANY WORK BEING DONE.

NOTE: CONSTRUCTION MEANS, METHODS AND JOB SITE SAFETY IS THE SOLE AND EXCLUSIVE RESPONSIBILITY OF THE CONTRACTOR

J.U.L.I.E.
 JOINT UTILITY LOCATION INFORMATION FOR EXCAVATION CALL 811

 Know what's below. Call before you dig.

COPYRIGHT NOTICE
 This drawing is the property of Gewart-Hamilton Assoc., Inc. and is not to be used for any purpose other than the specific project and site named herein, and cannot be reproduced in any manner without the express written permission from Gewart-Hamilton Associates, Inc.



(IN FEET)
 1 inch = 50 ft.

(IN FEET)
 1 inch = 50 ft.

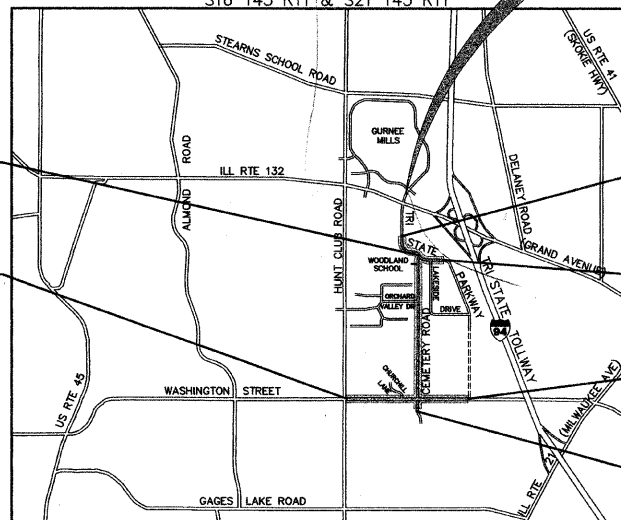
(IN FEET)
 1 inch = 50 ft.

**STATE OF ILLINOIS
 DEPARTMENT OF TRANSPORTATION
 DIVISION OF HIGHWAYS
 PLANS FOR PROPOSED FEDERAL AID HIGHWAY
 CEMETERY ROAD (FAU 2903),
 WASHINGTON STREET (FAU 1223)
 AND TRI-STATE PKWY (FAU 2903)
 RECONSTRUCTION AND
 INTERSECTION IMPROVEMENTS**

**VILLAGE OF GURNEE, LAKE COUNTY
 SECTION NO. 00-00047-00-FP
 PROJECT NO. ARA-8003 (322)
 C-91-205-03**

LOCATION MAP

(NOT TO SCALE)
 VILLAGE OF GURNEE, WARREN TOWNSHIP
 S16 T45 R11 & S21 T45 R11



END IMPROVEMENT
 STA. 251+78
 CEMETERY ROAD

BEGIN IMPROVEMENT
 STA. 90+14
 BEGIN M.O.T. LIMITS
 WASHINGTON STREET

GROSS & NET PROJECT LENGTHS
 CEMETERY ROAD: 5,329 FEET
 1.01 MILES
 WASHINGTON STREET: 5,389 FEET
 1.02 MILES
 TRI STATE PARKWAY: 1,358 FEET
 0.26 MILES

END IMPROVEMENT
 STA. 323+08
 TRI-STATE PARKWAY

BEGIN IMPROVEMENT
 STA. 303+78
 TRI-STATE PARKWAY

END IMPROVEMENT
 STA. 144+03
 END M.O.T. LIMITS
 WASHINGTON STREET

BEGIN IMPROVEMENT
 STA. 198+49
 CEMETERY ROAD

LANDSCAPE ARCHITECTURE PLANS BY:

ANN VIGER
 Landscape Architect
 855 Dartmoor Drive
 Crystal Lake, IL 60014
 815-477-4246

SIGNATURE: *Ann Viger*
 NAME: ANN VIGER
 EXPIRATION: 08/31/03




PLANS PREPARED FOR:
 VILLAGE OF GURNEE
 325 N. O'PLAINE ROAD
 GURNEE, ILLINOIS 60031
 GURNEE PROJECT# 8170

APPROVED: *April B. 2009*
 SIGNATURE: *April B. 2009*

STRUCTURAL DETAIL PREPARED BY:

GROUND ENGINEERING CONSULTANTS
 Structural Engineer
 Safdar A. Gill
 350 Phingsten Road, Unit 106
 Northbrook, IL 60062-2032
 847-559-0085

SIGNATURE:
 NAME: SAFDAR A. GILL
 LICENSE EXPIRES:



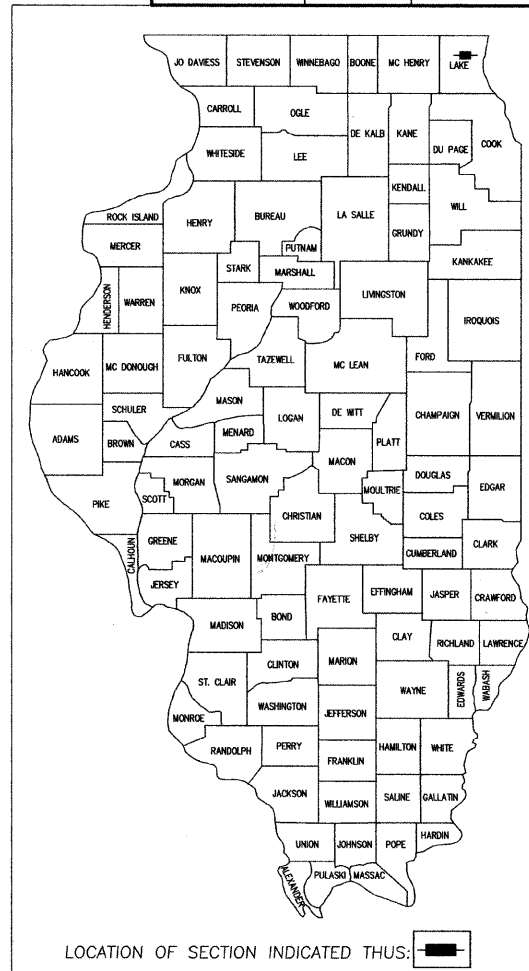
ROADWAY & TRAFFIC SIGNAL PLANS PREPARED BY:

GEWALT HAMILTON
 ASSOCIATES, INC.
 Consulting Engineers & Surveyors
 850 Forest Edge Drive
 Vernon Hills, IL 60061
 847-476-9700
 FAX 847-476-9701

SIGNATURE: *Bruce L. Shrake*
 NAME: BRUCE L. SHRAKE, P.E.
 LICENSE EXPIRES: 11/30/2009



F.A.U. R.T.E.	SECTION	COUNTY	TOTAL SHEETS	SHEET NO.
2903	00-00047-00-FP	LAKE	180	1
COVER SHEET				
CONTRACT NO. 83845		ILLINOIS		



LOCATION OF SECTION INDICATED THUS:

NOTE: THE CONTRACT HAS A 14% DBE AND EIGHT TRAINEE REQUIREMENT

PRINTED BY THE AUTHORITY OF THE STATE OF ILLINOIS

STATE OF ILLINOIS DEPARTMENT OF TRANSPORTATION DIVISION OF HIGHWAYS	
APPROVED: <i>Gerald E. Rood</i> April 9 20 09 GERALD E. ROOD WARREN TOWNSHIP REPRESENTATIVE	
APPROVED: <i>April B</i> 20 09 <i>Marky Buehler</i> COUNTY ENGINEER LAKE COUNTY REPRESENTATIVE	
PASSED: <i>MAY 29</i> 20 09 <i>C. Holt</i> CHESTER HOLT DISTRICT ONE ENGINEER OF LOCAL ROADS	
RELEASED FOR BID BASED ON LIMITED REVIEW: <i>MAY 29</i> 20 09 <i>Diana M. O'Keefe</i> DEPUTY DIRECTOR OF HIGHWAYS, REGION ONE ENGINEER	

REVISIONS			
NAME	DATE	NAME	DATE
PS&E SUBMITTAL	04-10-09	REV.-1 IDOT COMMENTS	02-03-06
		REV.-2 PLANS STAGED	06-02-06
		REV.-3 LCDOT COMMENTS	11-20-06
		REV.-4 LCDOT COMMENTS	04-30-07
		REV.-5 PRE-FINAL SUB	02-20-09

FEDERAL AID DESIGN ENGINEER: ALEX HOUSEH - 847-705-4410

IDOT ASSOCIATE FIELD ENGINEER: KEVIN STALLWORTH (847) 705-4169