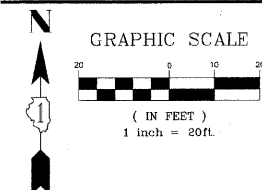
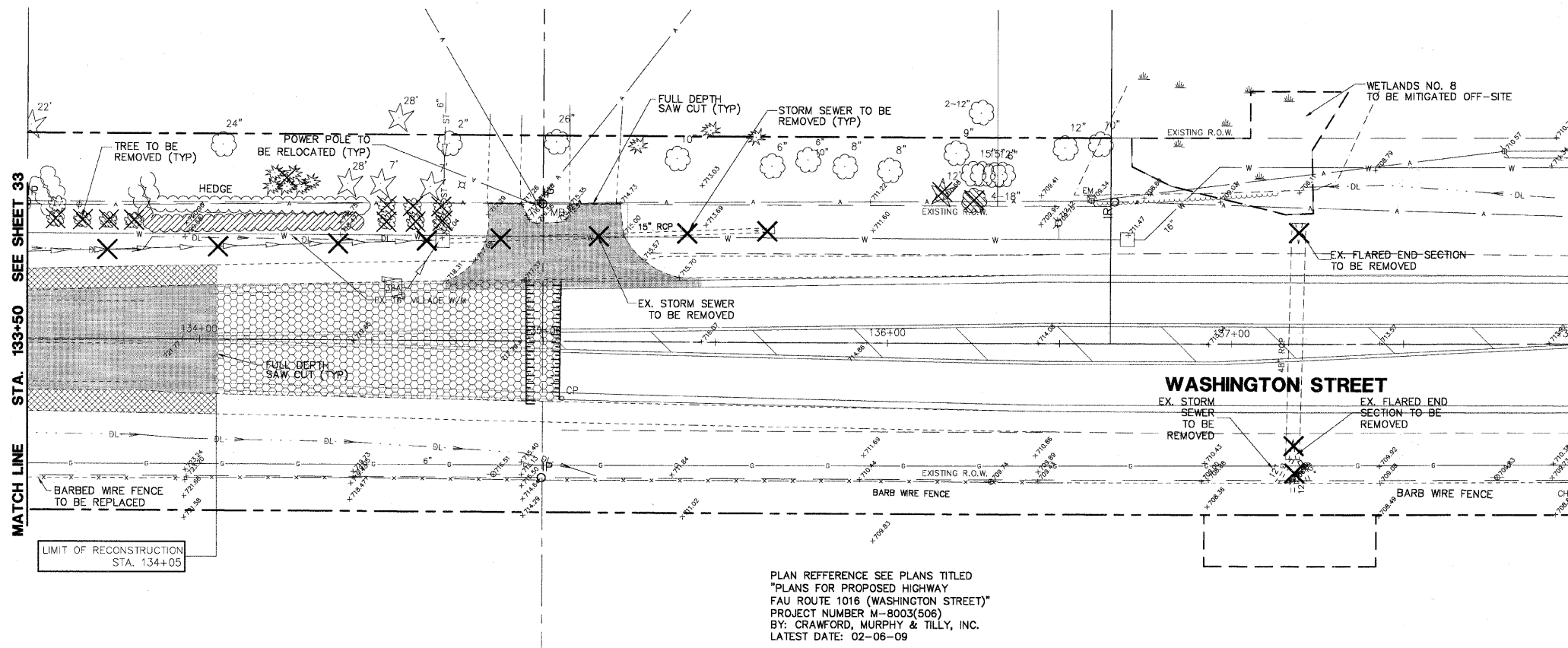


F.A.U. R.T.E.	SECTION	COUNTY	TOTAL SHEETS	SHEET NO.
1223	00-00047-00-FP	LAKE	180	34
CONTRACT NO. 83845		ILLINOIS		



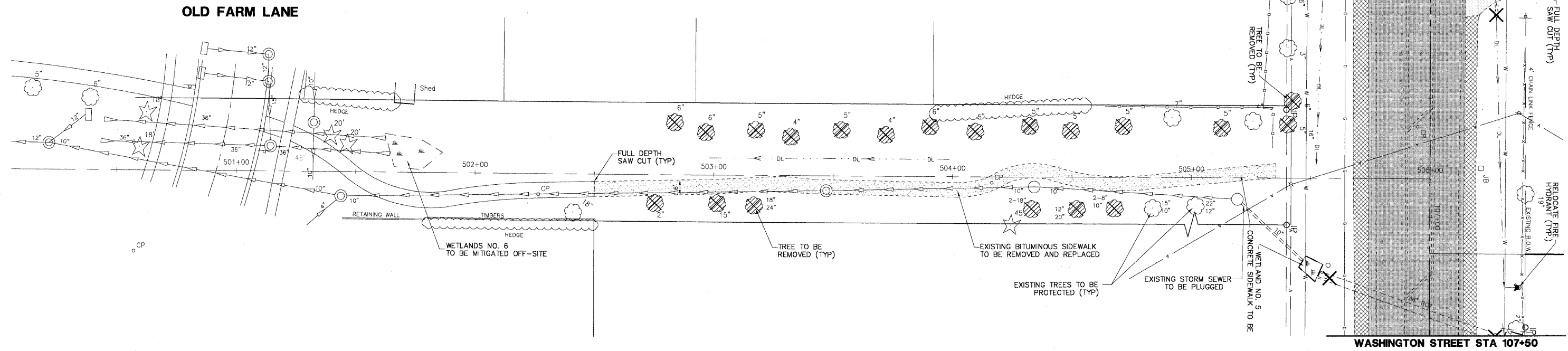
CONTRACTOR SHALL PROVIDE TEMPORARY DRAINAGE, SPECIFICALLY AT THE PROFILE LOW POINTS AT STATIONS 107+50 AND 137+20. RIP RAP SEDIMENT BASINS, TEMPORARY DITCHING, TEMPORARY UNDERDRAINS SHALL BE USED TO FACILITATE POSITIVE DRAINAGE AWAY FROM THE PROPOSED AGGREGATE SUBGRADE.



PLAN REFERENCE SEE PLANS TITLED "PLANS FOR PROPOSED HIGHWAY FAU ROUTE 1016 (WASHINGTON STREET) PROJECT NUMBER M-8003(506) BY: CRAWFORD, MURPHY & TILLY, INC. LATEST DATE: 02-06-09"

DEMOLITION CONDITIONS LEGEND

FULL DEPTH BITUMINOUS PAVEMENT REMOVAL	
BITUMINOUS SURFACE REMOVAL, 2 1/2"	
FULL DEPTH BITUMINOUS DRIVEWAY REMOVAL	
B-6.12 CURB AND GUTTER REMOVAL	
AGGREGATE REMOVAL	
TREE TO BE REMOVED	
STORM SEWER TO BE REMOVED	



PLANS PREPARED BY:
GEWALT HAMILTON ASSOCIATES, INC.
 Consulting Engineers & Surveyors
 850 Forest Edge Drive
 Vernon Hills, IL 60061
 (847) 478-9700
 (847) 478-9701 Fax

REVISIONS	
NAME	DATE
REV.-1 IDOT COMMENTS	02-03-06
REV.-2 PLANS STAGED	06-02-06
REV.-3 LCDOT COMMENTS	11-20-06
REV.-5 PRE-FINAL SUB	02-20-09
PS&S SUBMITTAL	04-10-09

ILLINOIS DEPARTMENT OF TRANSPORTATION
DEMOLITION PLAN
STA 133+50 TO END + OUTLOT
PROPOSED ROADWAY RECONSTRUCTION
WASHINGTON STREET
 SCALE: H: 1"=20' V: 1"=5'
 DATE: 10-05-04
 DRAWN BY: CGP
 DESIGNED BY: TPG
 CHECKED BY: BLS