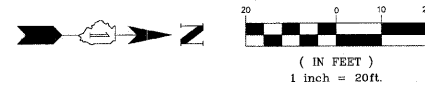


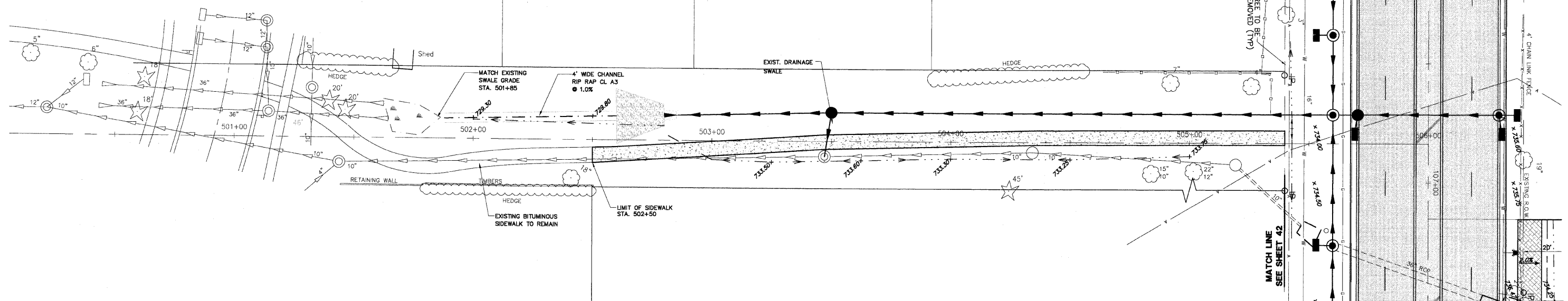
GRAPHIC SCALE



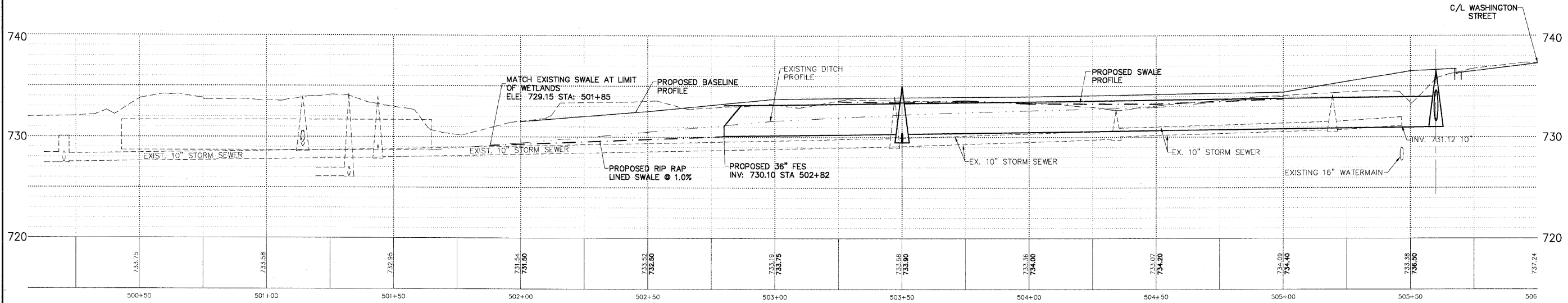
F.A.U. R.T.E.	SECTION	COUNTY	TOTAL SHEETS	SHEET NO.
1223	00-00047-00-FP	LAKE	180	49
CONTRACT NO. 83845		ILLINOIS		

WASHINGTON STREET STA 106+00
SEE SHEET 42

OLD FARM LANE



WASHINGTON STREET STA 107+50
SEE SHEET 42



PLAN & PROFILE LEGEND
WASHINGTON STREET

- HOT-MIX ASPHALT PAVEMENT (FULL DEPTH), 12" 12" AGGREGATE SUBGRADE
- PROPOSED SHARED USE PATH
- 2" HOT-MIX ASPHALT SURFACE COURSE, MIX 'D', N50
- 2" HOT-MIX ASPHALT BINDER COURSE, IL-19.0, N50
- 6" AGGREGATE BASE COURSE, TYPE 'B'
- PROPOSED MINOR ACCESS DRIVEWAY
- 2 1/2" HOT-MIX ASPHALT SURFACE COURSE, MIX 'D', N50
- 6" AGGREGATE BASE COURSE, TYPE 'B'
- TYPE B-8-24 COMB. CONC. CURB AND GUTTER (B-6.12 CEMETERY ROAD)
- DEPRESSED SECTION CURB AND GUTTER
- 5" P.C.C. SIDEWALK
- 6" AGGREGATE BASE COURSE, TYPE 'B'
- CURB RAMPS FOR SIDEWALK DETECTABLE WARNING
- 5" WHITE LINE, PAVEMENT MARKING EDGE OF BITUMINOUS PAVEMENT
- 8" AGGREGATE SHOULDER, TYPE 'B'

PLANS PREPARED BY:
GEWALT HAMILTON ASSOCIATES, INC.
Consulting Engineers & Surveyors
850 Forest Edge Drive
Vernon Hills, IL 60061
(847) 478-9700
(847) 478-9701 Fax

REVISIONS	
NAME	DATE
REV.-1 IDOT COMMENTS	02-03-06
REV.-2 PLANS STAGED	06-02-06
REV.-5 PRE-FINAL SUB	02-20-09
PS&S SUBMITTAL	04-10-09

ILLINOIS DEPARTMENT OF TRANSPORTATION
PLAN AND PROFILE
PROPOSED ROADWAY RECONSTRUCTION
WASHINGTON STREET - OUTLOT
SCALE: H: 1"=20' V: 1"=5'
DATE: 10-05-04
DRAWN BY: CGP
DESIGNED BY: TPG
CHECKED BY: BLS