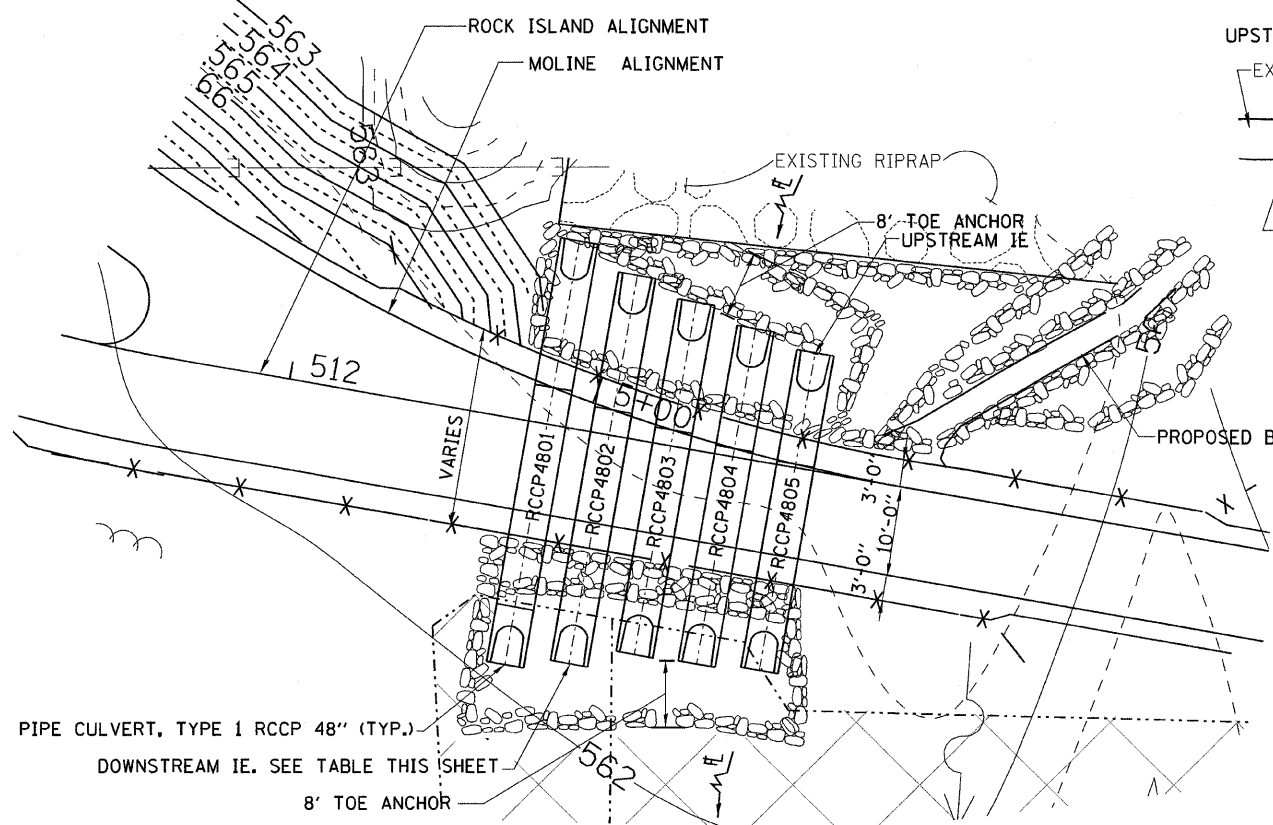
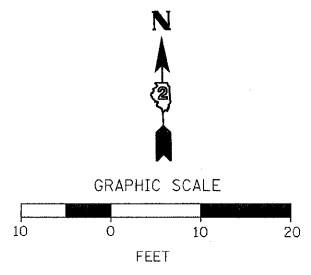
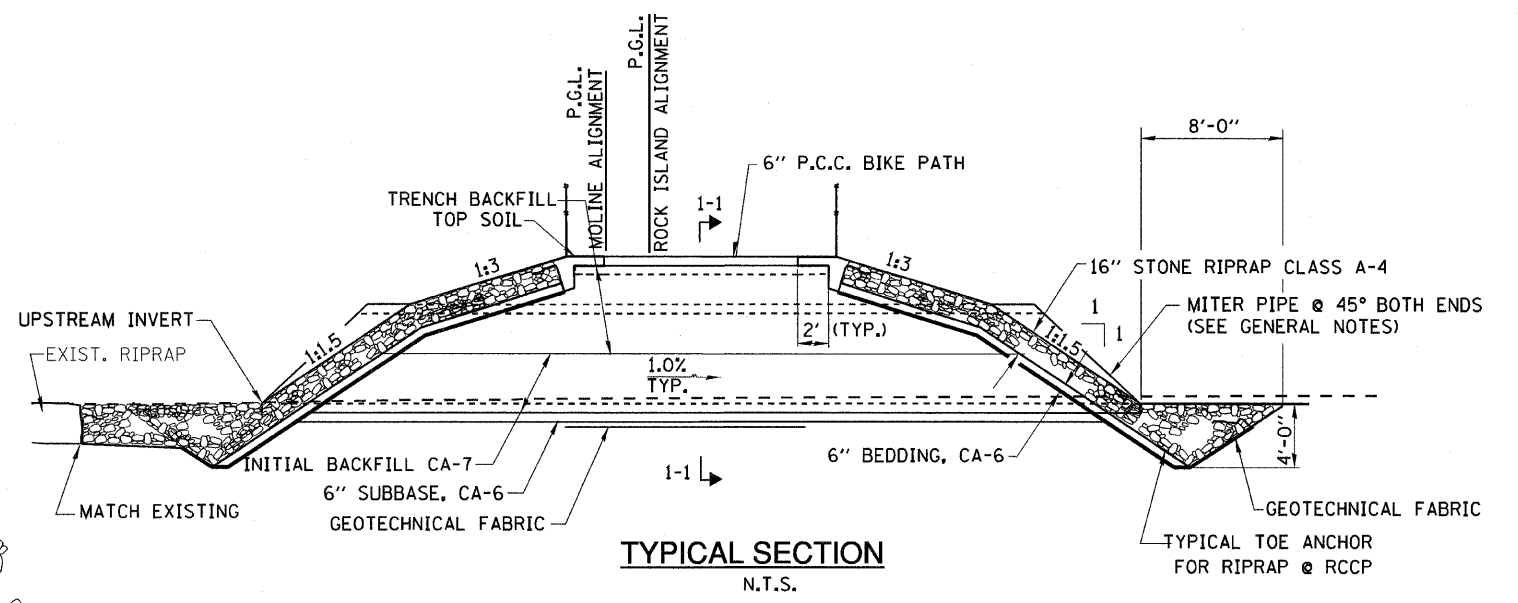


F.A. RTE.	SECTION	COUNTY	TOTAL SHEETS	SHEET NO.
06-00233-00-B1	ROCK ISLAND	ROCK ISLAND	75	34
STA.		TO STA.		
FED. ROAD DIST. NO.		ILLINOIS FED. AID PROJECT		

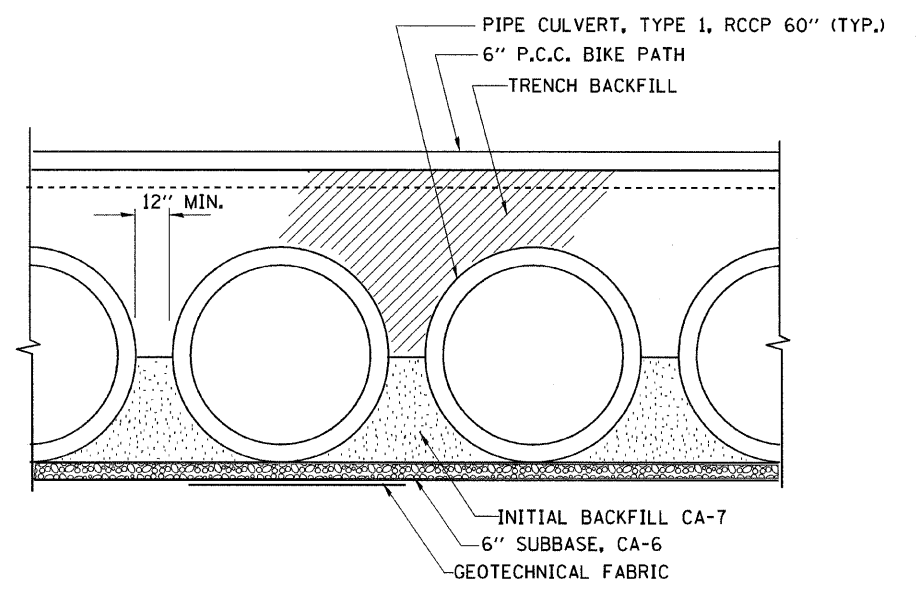
SPECIAL DETAILS



PIPE LAYOUT STA. 4+95.21 TO STA. 5+23.48



**TYPICAL SECTION
N.T.S.**



TYPICAL BACKFILL SECTION 1-1

PIPE CULVERTS, TYPE 1, RCCP 48\"/>

MARK	U/S INVERT	UPSTREAM STA./OFFSET	LENGTH	DOWNSTREAM STA./OFFSET	D/S INVERT
RCCP4801	562.0	4+91.62 16.29	48 L.F.	5+00.79 30.77	561.5
RCCP4802	562.0	4+99.64 15.10	44 L.F.	5+06.62 28.31	561.6
RCCP4803	562.0	5+07.42 14.46	40 L.F.	5+12.48 25.17	561.6
RCCP4804	562.0	5+15.12 13.57	38 L.F.	5+18.66 24.26	561.6
RCCP4805	562.0	5+22.72 12.68	36 L.F.	5+24.87 23.24	561.6

NOTE: STATION / OFFSETS ARE OFF MOLINE ALIGNMENT

REVISIONS	
NAME	DATE

ILLINOIS DEPARTMENT OF TRANSPORTATION

SPECIAL DETAILS

SCALE: 1"=10'
DATE 3/31/09

DRAWN BY RAP
CHECKED BY MMH

PLOT DATE * DATE *
 PLOT SCALE * SCALE *
 PLOT NAME * NAME *
 USER NAME * USER *