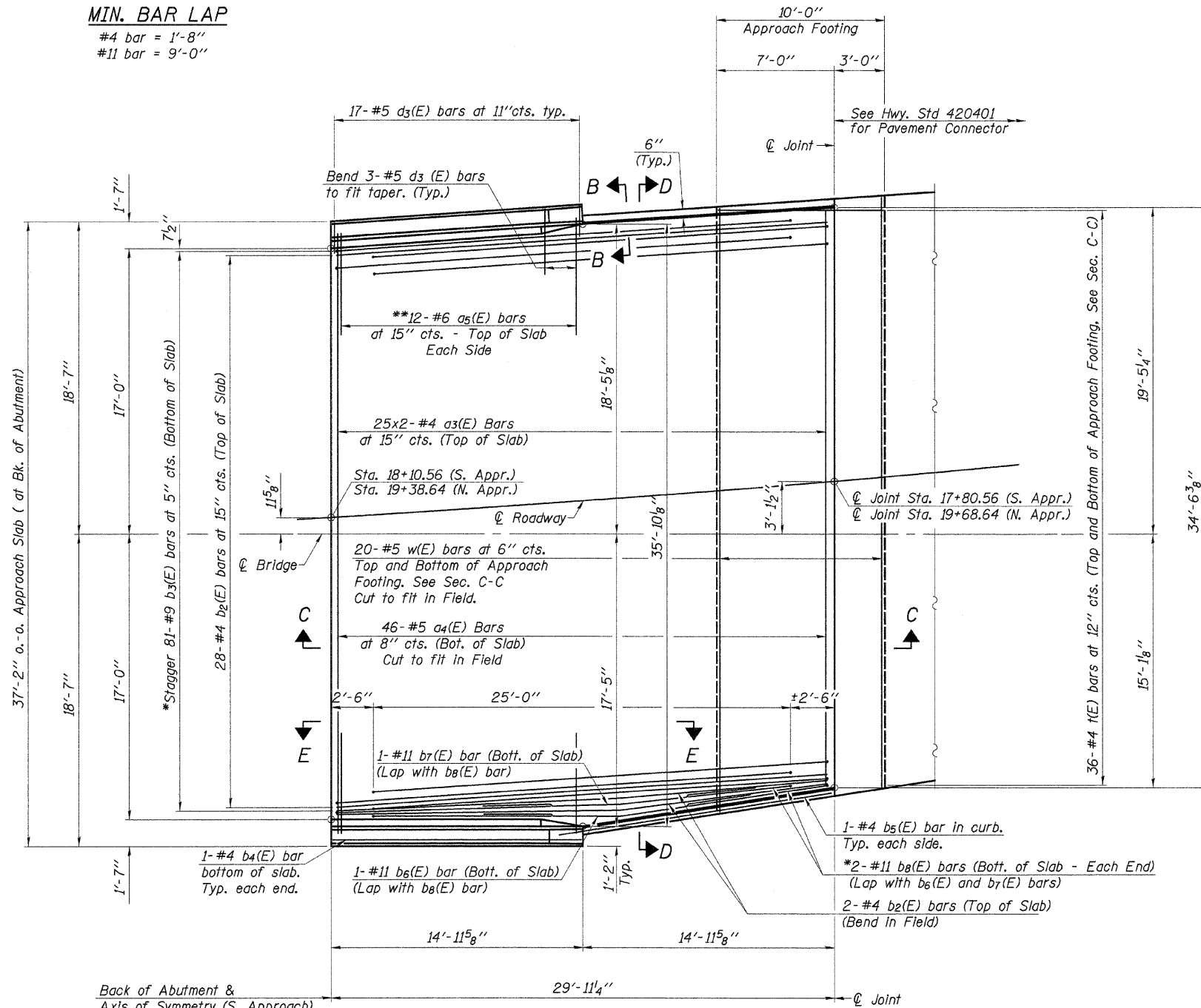


ROUTE NO.	SECTION	COUNTY	TOTAL SHEETS	SHEET NO.
C.H. 3	93-00112-00-BR	JO DAVIESS	42	17
ILLINOIS		CONTRACT NO. 85462		

Sheet 8 of 19

MIN. BAR LAP

#4 bar = 1'-8"
#11 bar = 9'-0"



PLAN

(North Approach Slab Shown)

* Tilt #9 b₃(E) bars as required to maintain clearance.
** Alternate with a₃(E) bars, typ. ea. parapet.

Note:

See Sheet 6 & 7 of 19 for additional Approach Slab dimensions and station information. Spacings shown for b₂(E) and b₃(E) bars are at right angles to \varnothing bridge.

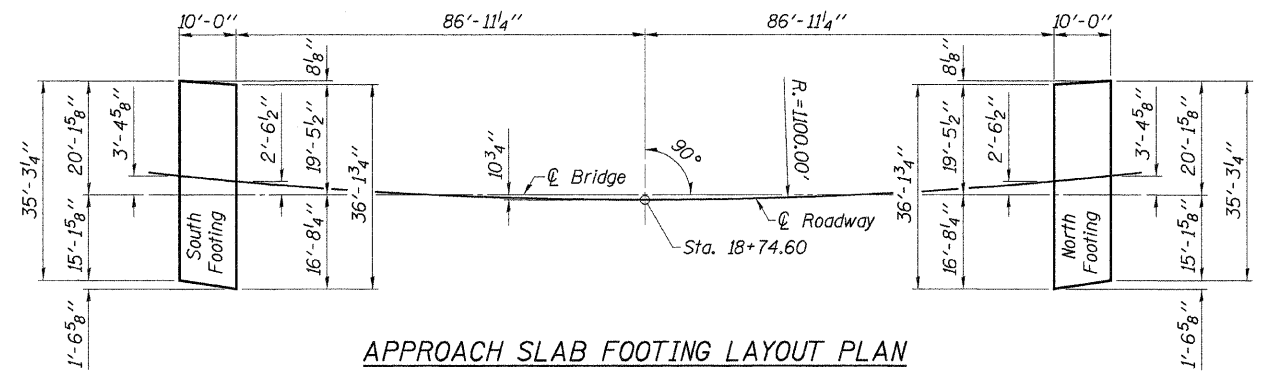
DESIGNED	A.R.K.
CHECKED	J.A.M.
DRAWN	S.A.P.
CHECKED	A.R.K. & J.A.M.

BA-0

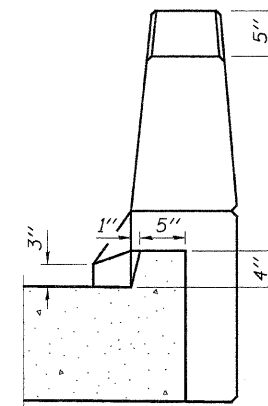
10-31-08

Notes:

See sheet 9 of 19 for Sections C-C & D-D and View E-E. a₃(E), a₄(E), and w(E) bar spacings measured perpendicular to \varnothing Rdwy. Bar indicates thus 25x2-#4 etc. indicates 25 lines of bars with 2 lengths per line.



APPROACH SLAB FOOTING LAYOUT PLAN



VIEW B-B

BRIDGE APPROACH SLAB DETAILS

SECTION 93-00112-00-BR
JO DAVIESS COUNTY
COUNTY HIGHWAY 3
STATION 18+74.60

4440 ASH GROVE
SPRINGFIELD, IL 62711
(217) 793-8600
www.fehr-graham.com

FEHR-GRAHAM & ASSOCIATES, LLC
ENGINEERING AND SCIENCE CONSULTANTS
PROJECT: E. ROSSFORD & SOUTHWEST R. INTERCH. W/ SPRINGFIELD R.

JOB NO.: 46859
FILE: APPRCH-DTL.DGN
DATE: 03/24/09