



SECTION 2 (ARR FUNDING) 8 RURAL SITES

**SITE 1005 - MERIDIAN RD (CH 24)
 @ PECATONICA R.**




2 - TY 2; 4 - TY 6;
 2 - TY 1 (SP) TAN;
 50' SR (20' R; 2 LOC'NS)
 SCALE: 1"=100'

**SITE 1017 - MOATE RD (CH 23) @ UN-NAMED CR
 0.5 MI S OF IL 75**




25' ATS (Case I or II); 1 - TY 2;
 3 - TY 1 (SP) TAN;
 13' SR (10' R; 1 LOC'N)
 SCALE: 1"=50'

**SITE 1018 - MOATE RD (CH 23) @ HUNGRY RUN
 1.4 MI S OF IL 75**



36' ATS (Case IV);
 4 - TY 1 (SP) TAN
 SCALE: 1"=50'

**SITE 1019 - MOATE RD (CH 23)
 @ UN-NAMED CR 2.0 MI S OF IL 75**




3 - TY 2; 1 - TY 1 (SP) TAN;
 38' SR (10' R; 3 LOC'NS)
 SCALE: 1"=50'

**SITE 1020 - BRICK SCHOOL RD (CH83)
 2.0 MI E OF PECATONICA RD (CH18)**




2 - TY 1 (SP) TAN
 SCALE: 1"=100'

**SITE 1021 - BRICK SCHOOL RD (CH 83) @ BEAVER RUN
 1.7 MI E OF PECATONICA RD (CH 18)**



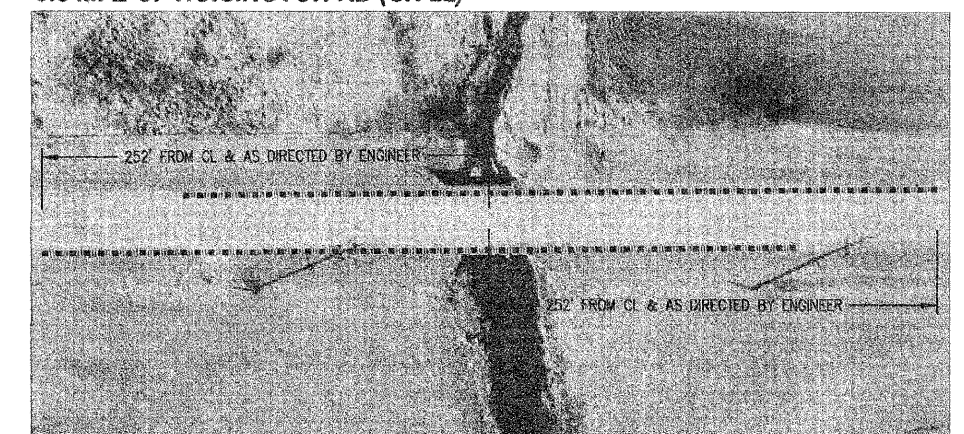
4 - TY 1 (SP) TAN
 SCALE: 1"=50'

**SITE 1022 - BRICK SCHOOL RD (CH 83) @ UN-NAMED CR
 0.8 MI E OF PECATONICA RD (CH 18)**



25' ATS (Case IV); 1 - TY 2; 3 - TY 1 (SP) TAN; 13' SR (10' R; 1 LOC'N)
 SCALE: 1"=50'

**SITE 1023 - SAUNDERS RD (CH 81) @ COOLIDGE CR
 0.8 MI E OF HOISINGTON RD (CH 22)**



75' ATS (Case IV); 4 - TY 1 (SP) TAN
 SCALE: 1"=50'

REVISED 08/13/2009 BY DLK