

F.A.U. RTE.	SECTION	COUNTY	TOTAL SHEETS	SHEET NO.
9125	09-00092-00-RS	MADISON	9	1
STA. 200+00		TO STA. 213+03		
COVER SHEET		CONTRACT NO. 97389		
FEDERAL AID PROJECT				

INDEX OF SHEETS

SHEET NO.	ITEM
1	COVER SHEET
2	GENERAL NOTES/SUMMARY OF QUANTITIES
3	SCHEDULES/CONSTRUCTION DETAILS
4	TYPICAL SECTIONS
5-7	PLAN SHEETS
8-9	CROSS SECTIONS

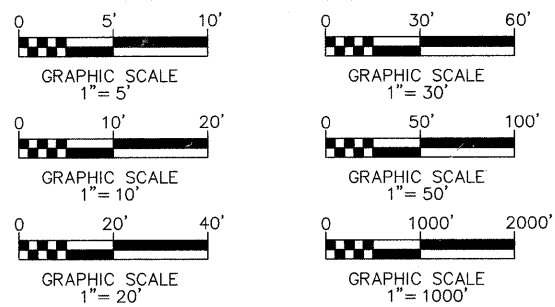
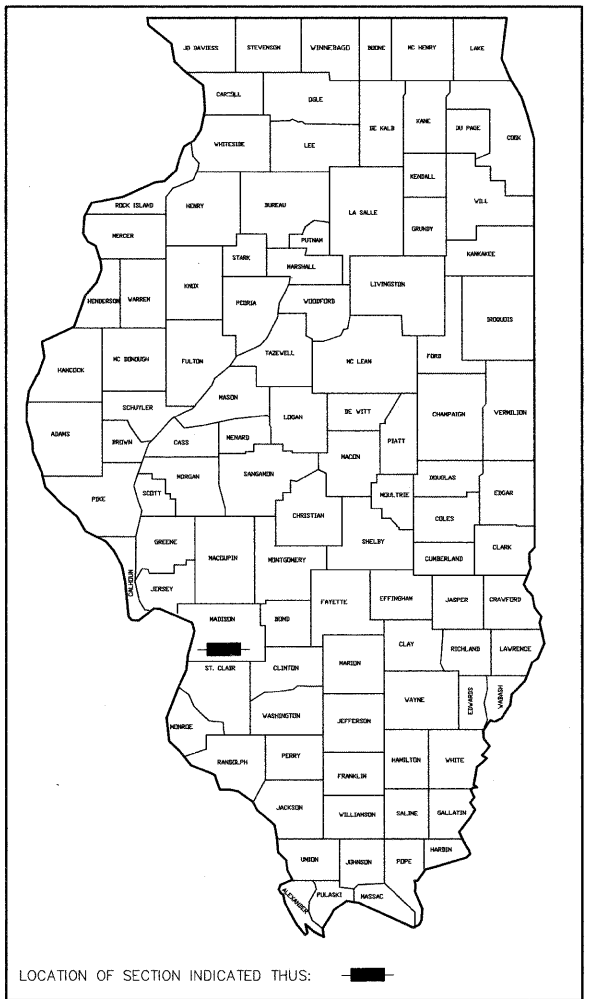
STATE OF ILLINOIS DEPARTMENT OF TRANSPORTATION PLANS FOR PROPOSED

ARRA PROGRAM
RESURFACING
OSTLE DRIVE (FAU 9125)
SECTION: 09-00092-00-RS
PROJECT: ARA-5011 (270)
JOB: C-98-349-09
CITY OF COLLINSVILLE
MADISON COUNTY

HIGHWAY STANDARDS

- 000001-05
- 442201-03
- 606001-04
- 701301-03
- 701311-03
- 701501-05
- 701901-01
- 720001-01
- 720006-02
- 780001-02
- 781001-03
- BLR 18-5

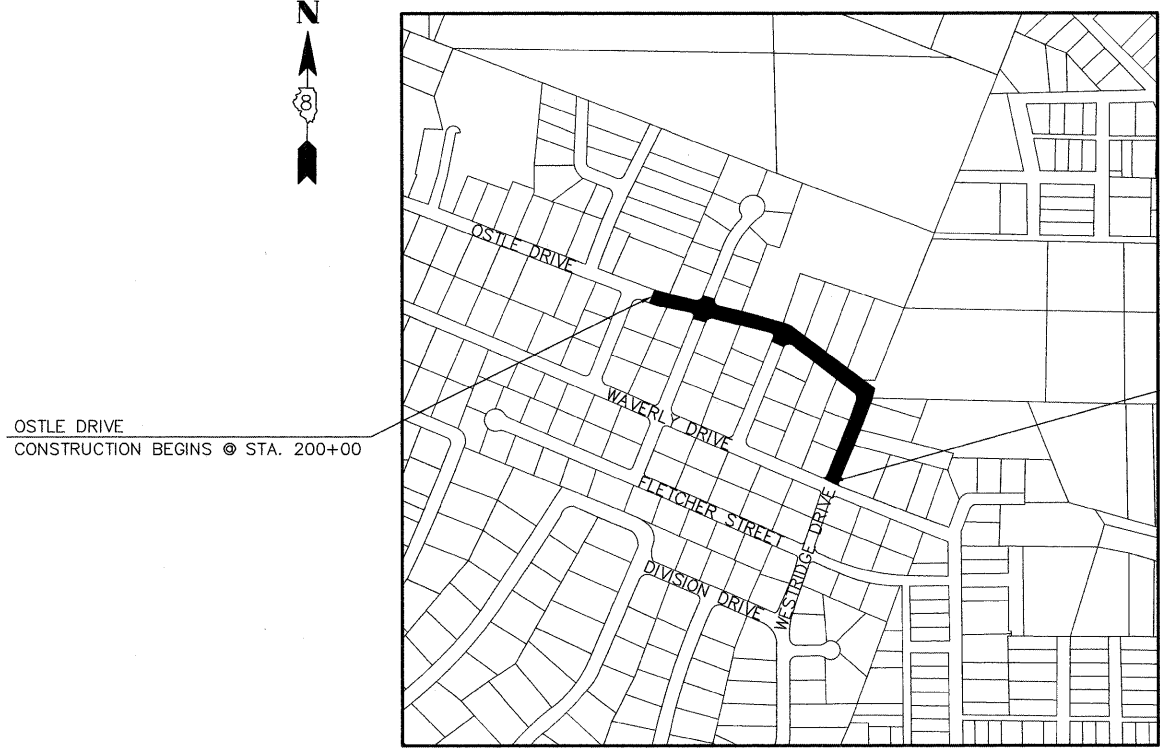
SCALE IN FEET
PLAN - 1" = 20'
CROSS SECTIONS VERT. - 1" = 5'
CROSS SECTIONS HORIZ. - 1" = 10'



FULL SIZE PLANS HAVE BEEN PREPARED USING STANDARD ENGINEERING SCALES. REDUCED SIZED PLANS WILL NOT CONFORM TO STANDARD SCALES. IN MAKING MEASUREMENTS ON REDUCED PLANS, THE ABOVE SCALES MAY BE USED.

JOINT UTILITY LOCATING INFORMATION FOR EXCAVATIONS PHONE: 800-892-0123

ROADWAY CLASSIFICATION = URBAN COLLECTOR
DESIGN SPEED = 25 MPH
CURRENT TRAFFIC = 1,400
DESIGN YEAR = 2029




LOCATION MAP

SCALE: 1" = 30'
NET LENGTH OF PROJECT = 1,303 FEET (0.247 MILES)

OSTLE DRIVE
CONSTRUCTION ENDS @ STA. 213+03

STATE OF ILLINOIS DEPARTMENT OF TRANSPORTATION		
APPROVED	<i>John Miller</i>	2009
<small>JOHN MILLER, MAYOR OF COLLINSVILLE</small>		
PASSED	<i>DRC</i>	2009
<small>DISTRICT 8 ENGINEER OF LOCAL ROADS & STREETS</small>		
RELEASING FOR BID BASED ON LIMITED REVIEW	<i>Philip A. Murphy</i>	2009
<small>DEPUTY DIRECTOR OF HIGHWAYS REGION 5 ENGINEER</small>		



EXPIRES 11/30/09

DATE: *4/8/09*

