CONTRACT NO. 97393

F.A.P. RTE.	SECTION	COUNTY	TOTAL SHEETS	SHEET NO.
—	06-00216-00-SW	ST. CLAIR	31	4
FED. ROAD DIST. NO. _	ILLINOIS	FED. AID PROJECT		

EAST ST. LOUIS

TYPICAL SECTIONS

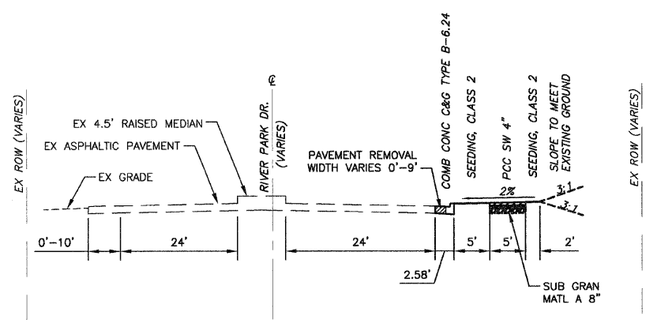

TYPICAL PROPOSED SECTION

STA 10+49.63 TO STA 20+57.10
STA 27+28.90 TO STA 32+09.17

N.T.S.

MEDIAN ONLY EXISTS FROM STA 19+52.28 TO STA 20+57.10

NO COMB CONC C&G TYPE B-6.24 FROM STA 10+49.63 TO STA 10+61.97

6' PCC SW 4" IN LEIU OF SEEDING, CLASS 2 ADJACENT TO COMB CONC C&G TYPE B-6.24 FROM STA 10+49.63 TO STA 10+67.89 AND STA 19+30.51 TO STA 20+57.10 AND STA 27+28.90 TO STA 32+09.17

4' SEEDING, CLASS 2 ONLY PRESENT BETWEEN SW AND C&G FROM STA 16+88.85 TO STA 18+25.09

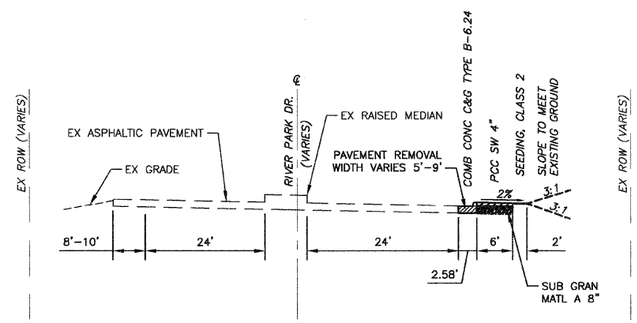

TYPICAL PROPOSED SECTION

STA 20+57.10 TO 27+28.90

N.T.S.

STA 24+25.23 TO STA 27+28.90 IS NOT TYPICAL AND DOES NOT FOLLOW ANY TYPICAL SECTION.

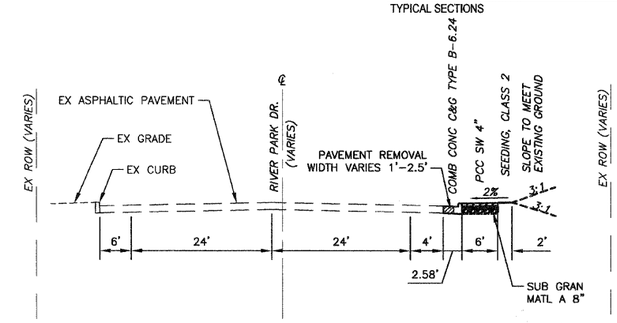

TYPICAL PROPOSED SECTION

STA 32+09.17 TO STA 37+31.33

N.T.S.

NORTH CURB DOES NOT EXIST FROM STA 32+09.17 TO STA 32+38.41 AND FROM STA 34+25.00 TO STA 36+07.95

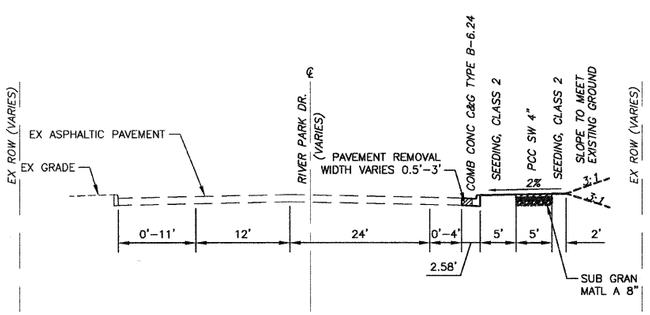

TYPICAL PROPOSED SECTION

STA 37+31.33 TO STA 40+33.23

N.T.S.

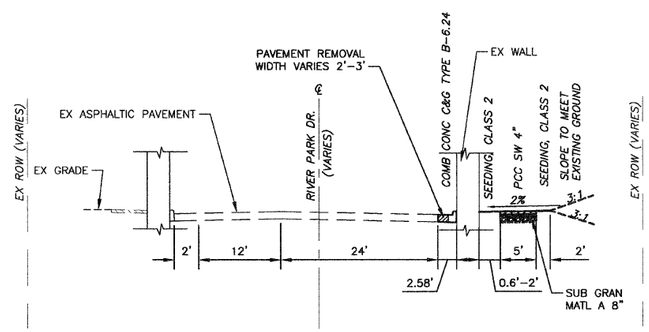

TYPICAL PROPOSED SECTION

STA 40+33.23 TO STA 42+25.28

N.T.S.

NORTH WALL DOES NOT EXIST AND NORTH PCC SW 4" ADJACENT TO CURB FROM STA 40+33.23 TO STA 40+37.91 AND FROM STA 40+61.74 TO STA 40+81.24

NORTH PCC SW 4" ADJACENT TO CURB FROM STA 40+61.74 TO STA 40+81.24

NORTH PCC SW 4" DOES NOT EXIST FROM STA 40+33.23 TO STA 40+36.47 AND FROM STA 41+92.15 TO STA 42+00.93

SOUTH WALL DOES NOT EXIST FROM STA 40+58.69 TO STA 40+77.19

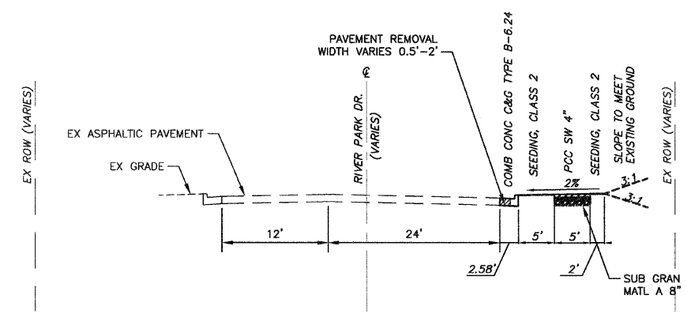

TYPICAL PROPOSED SECTION

STA 42+25.28 TO STA 44+90.22

N.T.S.

PLAN
NOTE BOOK NO. ____
SURVEYED
PLOTTED
ALIGNMENT CHECKED
RT. OF WAY CHECKED
CADD FILE NAME
BY | DATE

PROFILE
NOTE BOOK NO. ____
SURVEYED
PLOTTED
GRADES CHECKED
ALIGNMENT
STRUCTURE NOTATIONS CHKD
BY | DATE

PLOT DATE = $DATE$
PLOT TIME = $TIME$
PLOT SCALE = $SCALE$
USER NAME = $USER$