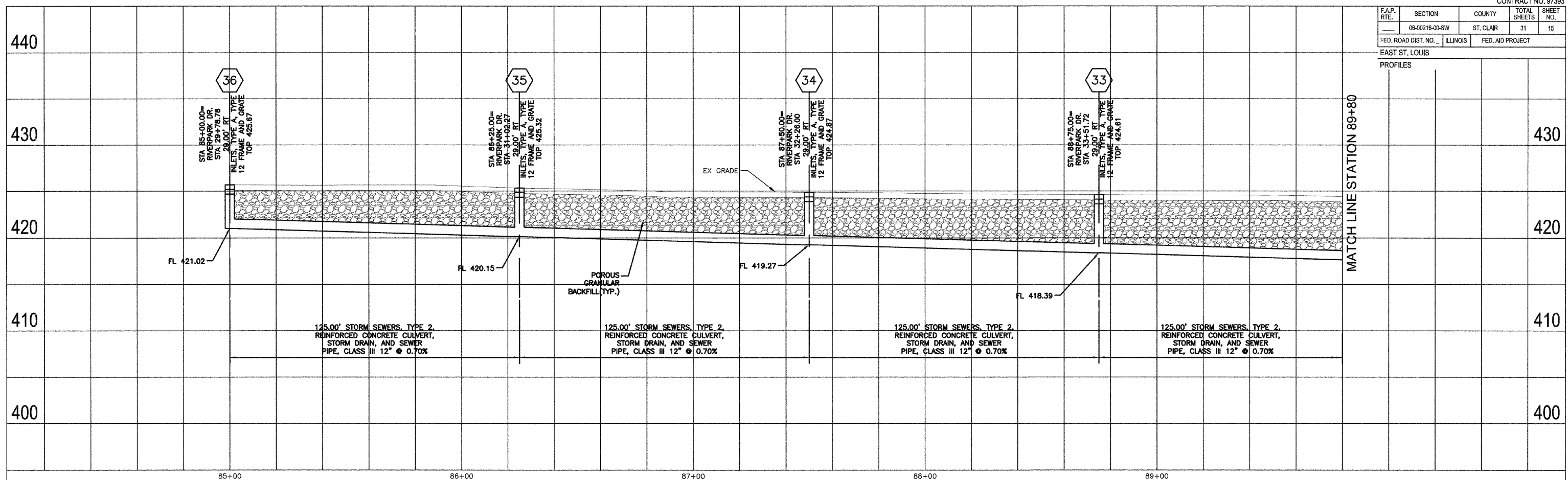


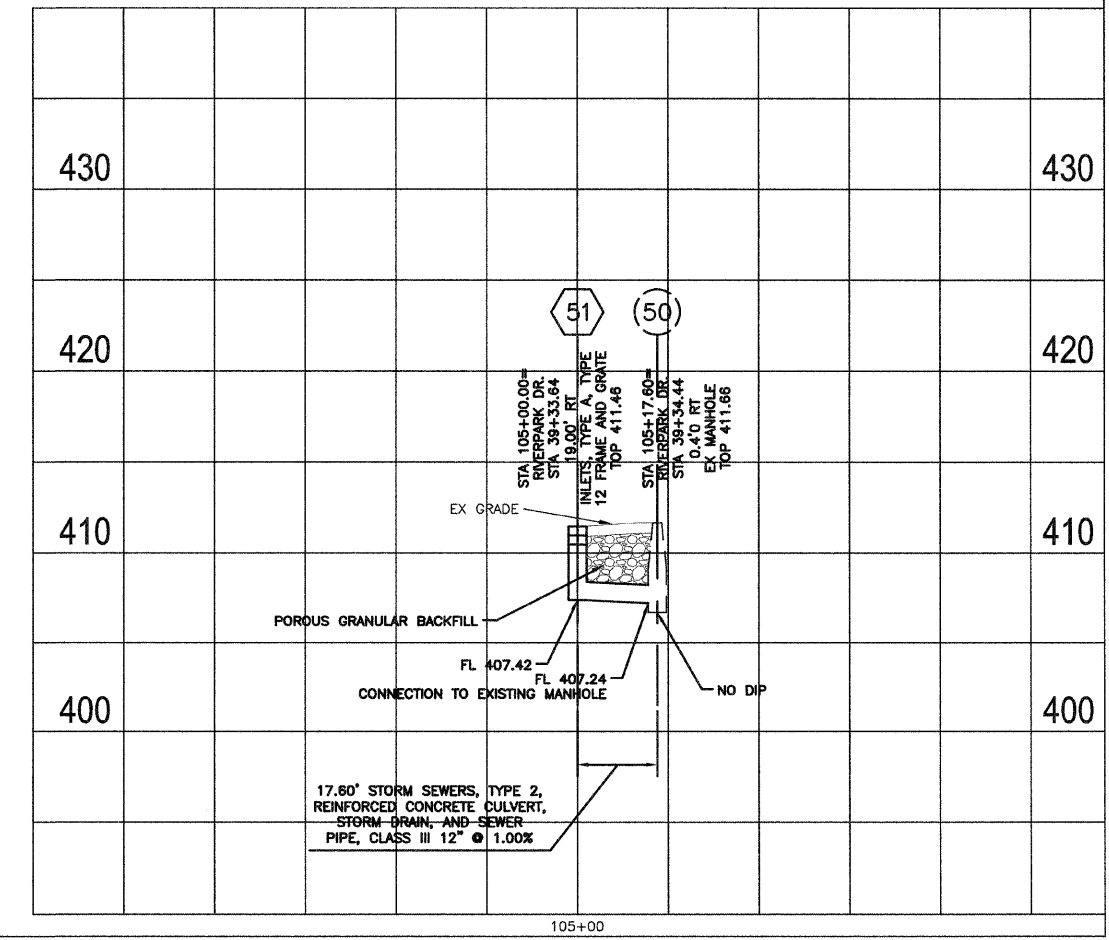
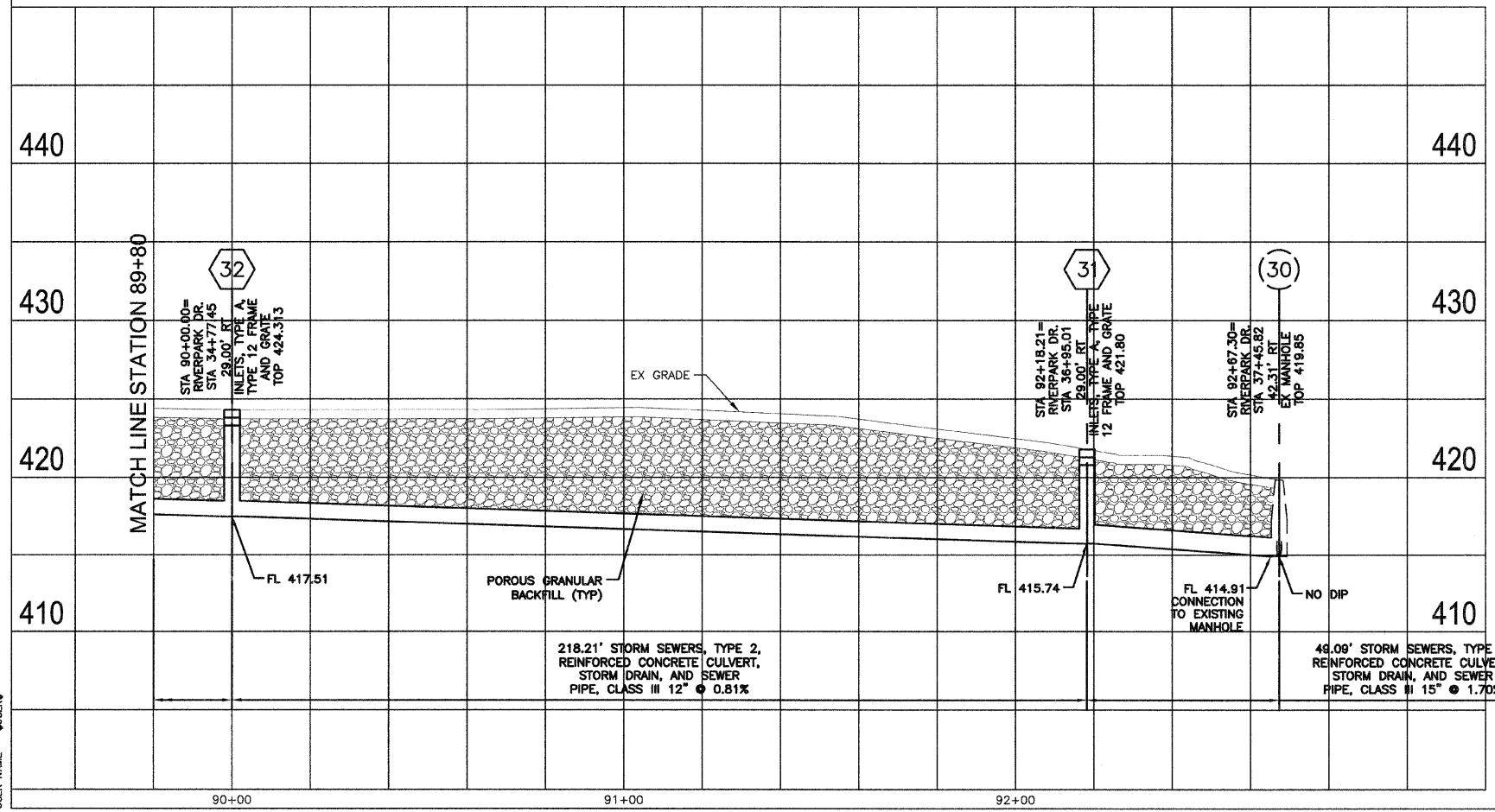
F.A.P. RTE.	SECTION	COUNTY	TOTAL SHEETS	SHEET NO.
06-00216-00-SW	ST. CLAIR	ILLINOIS	31	15
FED. ROAD DIST. NO. 1		FED. AID PROJECT		
EAST ST. LOUIS				

DATE	BY
REVISIONS	
1. PLOTTED	
2. DIMENSIONS CHECKED	
3. STRUCTURE NOTATION CHECKED	
NO.	



SCALE: 1" = 20' HORZ.  
1" = 5' VERT.

DATE	BY
REVISIONS	
1. PLOTTED	
2. DIMENSIONS CHECKED	
3. STRUCTURE NOTATION CHECKED	
NO.	



DATE  
FILE NAME  
PLOT SCALE  
USER NAME